



town of

# Dublin 2020

Annual Report





# Annual Report



## Town of Dublin New Hampshire

[www.townofdublin.org](http://www.townofdublin.org)

For the Year Ending December 31, 2020

## TABLE OF CONTENTS

### **Introduction**

<i>Boston Post</i> Cane Recipients	4
Town Officers and Officials	5
Select Board Members	11

### **Vital Statistics**

Births	131
Deaths	131
Marriages	131

### **Financial Reports**

Auditor's Report	12
Balance Sheet	14
Treasurer's Report	15
Schedule of Town-Owned Property	16
Town Clerk/Tax Collector Report	17
Tax Collector Report	18
Summary of Inventory Valuation/MS-1	20
Tax Rate Calculation	22
Fact Sheet	23
Trustees of the Trust Funds (+MS9 & MS10)	24
Tax Assessment ( <i>yellow colored pages</i> )	95

### **Reports of Town Departments and Committees**

Archives	41
Budget Committee	42
Building Inspector/Code Enforcement	43
Cemetery Trustees	44
Conservation Commission	45
Capital Improvement Plan Committee	46
<i>Dublin Advocate</i>	47
Dublin Lake Preservation Committee	48
Emergency Management	49
Fire Department	50
Highway Department	52
Library Report	53
Library Trustees	54
Library Annual Report	55
Planning Board	57
Police Report	58
Recycling Committee	60
Transfer Station	61
Zoning Board of Adjustments	62

### **Regional Reports**

Forest Fire Warden & State Forest Ranger	51
Monadnock Advisory Committee	56

<b>TABLE OF CONTENTS CONTINUED</b>
------------------------------------

**Reports for Town Meeting**

Abstract of 2020 Town Meeting	63
2021 Warrant ( <i>blue colored pages</i> )	77
Detail of Expenditures & Revenues – 2020 Budget ( <i>green colored pages</i> )	83
Property List ( <i>yellow colored pages</i> )	95

**Inside Back Cover**

Town Directory	
----------------	--

<b>BOSTON POST CANE RECIPIENTS</b>
------------------------------------

Warren L. Fiske	1909-1918
Hiram Carey	c.1943-1960
Henry D. Allison	1960-1963
Jacob Rajaniemi	1963-1964
Phillippine Lehmann	1968-1970
Maude Craig	1980-1986
Margaret Tuttle	1986-1987
Frank McKenna	1987-1989
Emmeline Beardsley	1991-1993
Esther Matchett	1993-1995
Leslie Bailey	1995-2000
Beatrice Fairfield	2001 (refused cane)
Beekman Pool	2002-2004
Doris Haddock	2005-2010
Elizabeth Pool	2010-2012
Peter M. Shonk	2013-2013
Lucia A. Sirois	2013-2016
Marie Louise Plantamura	2017-2018
Mary Alice Fox	2018-

In 1909 Edwin Grozier, the publisher of the *Boston Post*, distributed gold-headed black ebony canes to a select list of New England towns (Dublin was a recipient) as an advertising campaign. The cane was to be presented to the Town's oldest citizen.

A September 1960 letter from Henry D. Allison to Joe Harrington of the *Boston Sunday Globe* (in response to holders of the Boston Post Cane), reveals that Mr. Grozier summered in Dublin in the early 1900s. Mr. Allison, as a real estate agent, had rented Mr. Grozier a house.

The list above has been compiled from the Town's scant records on the subject. If anyone knows who received the cane before 1943 and during the 1970s, that information would be most appreciated.

**DUBLIN TOWN OFFICERS  
CHOSEN BY BALLOT VOTE AT ANNUAL TOWN MEETING**

**THREE-YEAR TERM  
SELECT BOARD**

Walter Snitko, Chair  
Chris Raymond  
Carole Monroe

Term Expires 2021  
Term Expires 2022  
Term Expires 2023

**TWO-YEAR TERM  
MODERATOR**

Timothy Clark

Term Expires 2022

**SIX-YEAR TERM  
SUPERVISORS OF THE CHECKLIST**

Judy Knapp, Chair  
Megan Suokko  
Sarah Sangermano

Term Expires 2022  
Term Expires 2024  
Term Expires 2026

**THREE-YEAR TERM  
TOWN CLERK/TAX COLLECTOR**

Jeannine Dunne

Term Expires 2023

**THREE-YEAR TERM  
LIBRARY TRUSTEES**

Bill Gurney, Treasurer  
Martin Smith, Alternate  
Gail Bartlett, Secretary  
Celeste Snitko, Chair  
Nancy Cayford  
Suzan Gillette

Term Expires 2021  
Term Expires 2021  
Term Expires 2022  
Term Expires 2022  
Term Expires 2023  
Term Expires 2023

**APPOINTED SELF-PERPETUATING PERMANENT LIBRARY TRUSTEES**  
Elizabeth Walker, Nancy Cayford and Connie Cerroni

**THREE-YEAR TERM  
WATER COMMISSIONER**

Arthur Susmann

Term Expires 2022

**THREE-YEAR TERM  
DUBLIN CONVAL SCHOOL DISTRICT MEMBER**

Alan Edelkind

Term Expires 2023

**THREE-YEAR TERM  
BUDGET COMMITTEE**

William Gurney, Chair	Term Expires 2021
Walter Snitko, Select Board Representative	Ex Officio
Judy Knapp	Term Expires 2021
Susanne Vogel	Term Expires 2022
Steve Baldwin	Term Expires 2022
K Vanderbilt	Term Expires 2023
Nancy Campbell	Term Expires 2023

**THREE-YEAR TERM  
CEMETERY TRUSTEES**

Brian Barden	Term Expires 2021
Christine Sangermano, Chair	Term Expires 2022
Loring Catlin	Term Expires 2023

**THREE-YEAR TERM  
PLANNING BOARD**

Chris Raymond, Select Board Representative	Term Expires 2021
Bruce Simpson, Chair	Term Expires 2021
Steve Baldwin, Vice Chair	Term Expires 2021
Suzan Macy, Alternate	Term Expires 2021
Neil Sandford, Secretary and Alternate	Term Expires 2021
Donna Garner	Term Expires 2022
Allen Hearn	Term Expires 2022
Todd Bennett, Alternate	Term Expires 2023
Rick MacMillan	Term Expires 2023
Caleb Niemela	Term Expires 2023

**CAPITAL IMPROVEMNTS COMMITTEE  
(Appointed by the Planning Board)**

Sterling Abram	Term Expires 2021
William Gurney	Term Expires 2021
Alan Hearn	Term Expires 2022
Chris Raymond, Select Board Representative	Term Expires 2022
Rick MacMillan	Term Expires 2023

**THREE-YEAR TERM  
TRUSTEE OF TRUST FUNDS**

Jase McLean	Term Expires 2021
Rick MacMillan, Chair	Term Expires 2022
Charles F. Champagne	Term Expires 2023



## **TOWN COMMITTEES APPOINTED BY SELECTMEN**

### **THREE-YEAR TERM CONSERVATION COMMISSION**

Jay Schechter, Chairman	Term Expires 2022
Carole Monroe, Select Board Representative	Term Expires 2021
Katie Featherston	Term Expires 2021
Denise Frankoff	Term Expires 2023
Jerry Branch	Term Expires 2023
Rusty Bastedo, Alternate	Term Expires 2022
Wendy White, Alternate	Term Expires 2022

### **THREE-YEAR TERM DUBLIN LAKE PRESERVATION COMMITTEE**

Tom Warren, Co-Chair	Term Expires 2022
June Brening, Co-Chair	Term Expires 2022
Katy Wardlaw	Term Expires 2022
Phil Gammons	Term Expires 2022
Eugenie Silverthorne	Term Expires 2023
Jerry Bird	Term Expires 2024
Connie Ceroni	Term Expires 2024

### **THREE-YEAR TERM ZONING BOARD OF ADJUSTMENT**

Jerry Branch, Vice Chair	Term Expires 2022
William Gurney, Alternate	Term Expires 2022
Susan Peters	Term Expires 2023
Mary Langen	Term Expires 2023
Neil Sandford, Secretary and Alternate	Term Expires 2024
Susan Phillips-Hungerford, Chair	Term Expires 2024
Jerry Bird	Term Expires 2025

### **THREE-YEAR TERM RECYCLING COMMITTEE**

Jane Holmes, Chair	Term Expires 2021
Sheila Morse	Term Expires 2021
Leslie Whone	Term Expires 2021
Meredith Martin	Term Expires 2022
Rick MacMillan	Term Expires 2022
Joe Carignan	Term Expires 2023
Thomas Kennedy, Advisor	

**TWO-YEAR TERM  
HYDRANT COMMITTEE**

Brian Barden	Term Expires 2020
Gordon Knight	Term Expires 2020
Thomas Vanderbilt	Term Expires 2020

**ONE-YEAR TERM  
JOINT LOSS MANAGEMENT COMMITTEE**

Mike Borden	Term Expires 2020
Kate Fuller	Term Expires 2020
Tim Suokko	Term Expires 2020
Roger Trempe	Term Expires 2020
Thomas Vanderbilt, Chair	Term Expires 2020

**FOREST FIRE WARDEN**

Brian Barden	Term Expires 2020
--------------	-------------------

**DEPUTY FOREST FIRE WARDENS**

Joseph Sangermano, III	Term Expires 2021
Thomas Vanderbilt	Term Expires 2021
Matthew Worcester	Term Expires 2021

**TOWN TREASURER**

Marlene French	Term Expires 2021
----------------	-------------------

## REPRESENTATIVES AND OFFICERS APPOINTED BY THE SELECTMEN

Town Administrator	Kate Fuller
Assistant to the Town Administrator	Pamela Cox
Welfare Administrator	Kate Fuller
Deputy Town Clerk/Tax Collector	Neil Sandford
Code Enforcement and Health Officer	Mike Borden
Deputy Code Enforcement Officer	Sterling Abram
Deputy Town Treasurer	Elizabeth Ogden
Emergency Management Director	Thomas Vanderbilt
Deputy Emergency Management Director	K Vanderbilt
Fire Chief (2020)	Thomas Vanderbilt
Deputy Fire Chiefs (2020)	Brian Barden & Joe Sangermano
Deputy Chief of Emergency Medical Services (2020)	K Vanderbilt
Police Chief	Tim Suokko
Fulltime Police Officer	Brandon Blair
Fulltime Police Officer	Stephen Nickerson
Part-Time Police Officer	Daniel Cheshire
Part-Time Police Officer	Lionel Emond
Part-Time Police Officer	Dan Anair
Part-Time Police Officer	Christopher LaBrecque
Police Administrative Assistant	Vira R. Elder
Cemetery Superintendent	Henry Campbell
Road Agent	Roger Trempe
Transfer Station Superintendent	Thomas Kennedy
Summer Playground Director	Eliot Pelletier

## BALLOT CLERKS

[illegible]

Jean Barden  
Cecily Bastedo  
Jennifer Bergeron  
Megan Bird  
June Brening  
Nancy Campbell  
Peter Cerroni  
April Claggett  
May Clark  
Pamela Cox  
Laura Elcoate  
Chris Gallagher  
Judy Gannon  
Sara Germain  
Bill Gurney  
Andrew Hungerford  
Liza Huschle  
Nancy Jackson  
Debbie Jameson  
Traceymay Kalvaitis  
Louise Kenyon  
Peter Kenyon  
Grisel Levene  
Sharon Murray  
Karen Niemela  
Erika Rogers  
Elaine Sandford  
Christine Sangermano  
Max Scheinblum  
Celeste Snitko  
K Vanderbilt  
David VanEtten  
Susanne Vogel  
Ann Marie Warren  
Kyle Wilcox

## DUBLIN REP. TO THE SOUTHEAST REGIONAL PLANNING COMMISSION

Caleb Niemela and Brian Barden

## DUBLIN REPRESENTATIVES TO THE MONADNOCK ADVISORY COMMISSION

Edward B. Germain and Sterling Abram

## SELECT BOARD


2020 was a unique year in Dublin for multiple reasons. At the beginning of the year the Select Board learned that both the Town Administrator and the Assistant Town Administrator would both be leaving their positions. We were quite fortunate to find an interim candidate with experience that could fill the Town Administrator position. Kate Fuller not only filled in admirably but also impressed the Board and became the permanent replacement. Her ability to view our procedures with a fresh set of eyes led to multiple changes and improvements to our practices. The Board would also like to thank Sherry Miller and Tosha Desmarais for their service and wish them well in their future plans.

The pandemic forced the Select Board to identify new ways to be able to conduct the Town's business with an eye toward keeping our residents and employees safe. We closed the Town Hall to walk in traffic and began conducting business by appointment to limit in person interactions with safety precautions in mind. It was awkward at the onset as both the Town office personnel and residents had to adjust. This also precipitated some permanent changes in how people can conduct the necessary business with Town Hall such as car registrations, tax bill payments and filling permits. We now have on-line payment options for both registrations and property tax bills. A new secure drop box at the rear entrance was added to allow our residents to file permits, apply to run for office or deposit other business documents. As 2021 begins we have launched a new Town website which is designed to be more user friendly and flexible for Town committees. Property tax information will now be able to be accessed remotely.

Town committees started the year meeting in person and continued as such at the beginning of the pandemic. As the State issued safety guidelines, it became evident we needed to be able to have the capability to meet virtually and Zoom accounts were established for all Town committees. As summer approached there was some relaxing of the protocols but, by the time the fourth quarter arrived, we had to renew virtual meetings as the pandemic intensified. As this report is being written, the Select Board, the Town Moderator, and others are still discussing how we can safely conduct our annual Town Meeting.

Broadband infrastructure is, as this report is being written, almost complete. The last bit of splicing and testing has yet to be completed, but hopefully, by the time you read this; installation will be underway. The overall schedule was somewhat impacted by the pandemic mostly related to available personnel. The pandemic brought out the importance of having broadband capability for both on-line learning and working from home.

Respectfully Submitted,  
Walter Snitko Select Board Chair  
Chris Raymond  
Carole Monroe



# Roberts & Greene, PLLC

## INDEPENDENT AUDITOR'S REPORT

To the Members of the Board of Selectmen  
Town of Dublin  
Dublin, New Hampshire

We have audited the accompanying financial statements of the governmental activities, each major fund, and the aggregate remaining fund information of the Town of Dublin, New Hampshire, as of and for the year ended December 31, 2019, which collectively comprise the Town's basic financial statements as listed in the table of contents, and the related notes to the financial statements.

### **Management's Responsibility for the Financial Statements**

Management is responsible for the preparation and fair presentation of these financial statements in accordance with accounting principles generally accepted in the United States of America, which includes the design, implementation, and maintenance of internal control relevant to the preparation and fair presentation of financial statements that are free from material misstatement, whether due to fraud or error.

### **Auditor's Responsibility**

Our responsibility is to express opinions on these financial statements based on our audit. We conducted our audit in accordance with auditing standards generally accepted in the United States of America. Those standards require that we plan and perform the audit to obtain reasonable assurance about whether the financial statements are free of material misstatement.

An audit involves performing procedures to obtain audit evidence about the amounts and disclosures in the financial statements. The procedures selected depend on the auditor's judgment, including the assessment of the risks of material misstatement of the financial statements, whether due to fraud or error. In making those risk assessments, the auditor considers internal control relevant to the entity's preparation and fair presentation of the financial statements in order to design audit procedures that are appropriate in the circumstances, but not for the purpose of expressing an opinion on the effectiveness of the entity's internal control. Accordingly, we express no such opinion. An audit also includes evaluating the appropriateness of accounting policies used and the reasonableness of significant accounting estimates made by management, as well as evaluating the overall presentation of the financial statements.

We believe that the audit evidence we have obtained is sufficient and appropriate to provide a basis for our audit opinions.

### **Basis for Adverse Opinion on the Governmental Activities**

As discussed in Note I.B.3. to the financial statements, management has not recorded the capital assets and accumulated depreciation in governmental activities, and accordingly, has not recorded depreciation expense on those assets. Accounting principles generally accepted in the United States of America require that the capital assets, including infrastructure, be capitalized and depreciated, which would increase the assets, net position, and expenses of the governmental activities. The amount by which this departure would affect the assets, net position, and expenses of the governmental activities is not reasonably determined.

47 Hall Street ■ Concord, NH 03301  
603-856-8005 ■ 603-856-8431 (fax)  
[info@roberts-greene.com](mailto:info@roberts-greene.com)

### **Adverse Opinion**

In our opinion, because of the effects of the matter discussed in the preceding paragraph, the financial statements referred to above do not present fairly, in conformity with accounting principles generally accepted in the United States of America, the financial position of the governmental activities of the Town of Dublin as of December 31, 2019, or the changes in financial position thereof for the year then ended.

### **Unmodified Opinions**

Also, in our opinion, the financial statements referred to above present fairly, in all material respects, the respective financial position of each major fund and the aggregate remaining fund information of the Town of Dublin as of December 31, 2019, and the respective changes in financial position thereof and the budget to actual comparison for the General Fund, for the year then ended in conformity with accounting principles generally accepted in the United States of America.

### **Other Matters**

#### *Required Supplementary Information*

Accounting principles generally accepted in the United States of America require that the pension related information on pages 28-30 be presented to supplement the basic financial statements. Such information, although not a part of the basic financial statements, is required by the Governmental Accounting Standards Board, who considers it to be an essential part of financial reporting. We have applied certain limited procedures to the required supplementary information in accordance with auditing standards generally accepted in the United States of America, which consisted of inquiries of management about the methods of preparing the information and comparing the information for consistency with management's responses to our inquiries, the basic financial statements, and other knowledge we obtained during our audit of the basic financial statements. We do not express an opinion or provide any assurance on the information because the limited procedures do not provide us with sufficient evidence to express an opinion or provide any assurance.

The Town of Dublin has not presented a management's discussion and analysis. Accounting principles generally accepted in the United States of America have determined that the management's discussion and analysis is necessary to supplement, but is not required to be part of, the basic financial statements.

#### *Other Information*

Our audit was conducted for the purpose of forming opinions on the financial statements that collectively comprise the Town of Dublin's basic financial statements as a whole. The combining and individual fund schedules are presented for purposes of additional analysis and are not a required part of the basic financial statements. They are the responsibility of management and were derived from and relate directly to the underlying accounting and other records used to prepare the basic financial statements. The information has been subjected to the auditing procedures applied in the audit of the basic financial statements and certain additional procedures, including comparing and reconciling such information directly to the underlying accounting and other records used to prepare the basic financial statements or to the basic financial statements themselves, and other additional procedures in accordance with auditing standards generally accepted in the United States of America. In our opinion, the information is fairly stated in all material respects in relation to the basic financial statements as a whole.

July 15, 2020

*Robert A. Greene, PLLC*

**EXHIBIT 3**  
**TOWN OF DUBLIN, NEW HAMPSHIRE**  
**Balance Sheet**  
**Governmental Funds**  
**December 31, 2019**

	General	Expendable Trust	Permanent	Other Governmental Funds	Total Governmental Funds
<b>ASSETS</b>					
Cash and cash equivalents	\$ 2,382,241	\$ 352,520	\$ 58,927	\$ 261,043	\$ 3,054,731
Investments	-	816,937	818,172	283,258	1,918,367
Receivables, net of allowance for uncollectibles:					
Taxes	535,078	-	-	-	535,078
Accounts	17,464	-	-	-	17,464
Interfund receivable	69,962	-	-	5,140	75,102
Prepaid items	1,044	-	-	-	1,044
Tax deeded property held for resale	1,299	-	-	-	1,299
Total assets	<u>\$ 3,007,088</u>	<u>\$ 1,169,457</u>	<u>\$ 877,099</u>	<u>\$ 549,441</u>	<u>\$ 5,603,085</u>
<b>LIABILITIES, DEFERRED INFLOWS OF RESOURCES, AND FUND BALANCES</b>					
Liabilities:					
Accounts payable	\$ 139,183	\$ -	\$ -	\$ -	\$ 139,183
Accrued salaries and benefits	25,212	-	-	-	25,212
Intergovernmental payable	1,973,688	-	-	-	1,973,688
Interfund payable	5,140	58,430	11,532	-	75,102
Total liabilities	<u>2,143,223</u>	<u>58,430</u>	<u>11,532</u>	<u>-</u>	<u>2,213,185</u>
Deferred inflows of resources:					
Deferred revenue	<u>393,855</u>	<u>-</u>	<u>-</u>	<u>-</u>	<u>393,855</u>
Fund balances:					
Nonspendable	2,343	-	559,570	-	561,913
Restricted	-	-	305,997	284,148	590,145
Committed	-	1,111,027	-	265,293	1,376,320
Assigned	64,925	-	-	-	64,925
Unassigned	402,742	-	-	-	402,742
Total fund balances	<u>470,010</u>	<u>1,111,027</u>	<u>865,567</u>	<u>549,441</u>	<u>2,996,045</u>
Total liabilities, deferred inflows of resources, and fund balances	<u>\$ 3,007,088</u>	<u>\$ 1,169,457</u>	<u>\$ 877,099</u>	<u>\$ 549,441</u>	<u>\$ 5,603,085</u>

The notes to the financial statements are an integral part of this statement.



## TREASURER'S REPORT

### TOWN OF DUBLIN

#### General Fund Financial Report

Beginning Balance as of January 1, 2020	2,383,014
Total Receipts	7,777,226
Disbursements	(7,673,303)
Balance as of December 31, 2020	2,486,937

### TOWN OF DUBLIN

#### Police Special Fund Financial Report

Beginning Balance as of January 1, 2020	1,619
Total Receipts	166
Disbursements	(575)
Balance as of December 31, 2020	1,210

### TOWN OF DUBLIN

#### Recycling Special Fund Financial Report

Beginning Balance as of January 1, 2020	185,526
Total Receipts	11,642
Disbursements	0
Balance as of December 31, 2020	197,168

### TOWN OF DUBLIN

#### History Fund Financial Report

Beginning Balance as of January 1, 2020	18,260
Total Receipts	114
Disbursements	0
Balance as of December 31, 2020	18,374

### TOWN OF DUBLIN

#### Conservation Land Acquisition Fund Financial Report

Beginning Balance as of January 1, 2020	54,746
Total Receipts	7,978
Disbursements	0
Balance as of December 31, 2020	62,724

### TOWN OF DUBLIN

#### Broadband Fund Financial Report

Beginning Balance as of August 12, 2020	1,286,525
Total Receipts	40,495
Disbursements	(643,262)
Balance as of December 31, 2020	683,758

## SCHEDULE OF TOWN OWNED PROPERTY

Map & Lot			Location	Acres	Assessed Value
000001	000002	000000	OLD TROY RD	150.000	444,100
000001	000007	00000B	OLD TROY RD	17.000	79,500
000003	000023	000000	BACKLAND	5.500	8,300
000003	000047	000000	LOWER JAFFREY RD	42.000	103,000
000004	000008	000000	LOWER JAFFREY RD	2.000	5,600
000004	000011	000000	LOWER JAFFREY RD	8.000	6,400
000004	000012	000000	LOWER JAFFREY RD	10.000	6,700
000004	000013	00000A	LOWER JAFFREY RD	12.000	6,900
000004	000014	000000	BACKLAND	4.000	2,900
000004	000015	00000A	MAIN ST	42.900	5,200
000004	000015	00000B	MAIN ST	2.700	5,300
000004	000016	000000	MAIN ST	16.000	72,200
000004	000017	000000	OLD PETERBOROUGH RD	0.230	4,800
000005	000039	00000A	OFF MAIN ST	6.000	8,100
000005	000043	000000	MAIN ST	40.820	164,700
000005	000049	000000	MAIN ST	6.750	8,300
000005	000056	00000A	CHARCOAL RD	17.000	800
000006	000008	00000A	BACKLAND	2.000	2,900
000006	000035	000000	CHURCH ST	12.500	89,800
000007	000028	000000	MONUMENT RD	2.000	6,100
000007	000070	000000	130 COBB MEADOW RD	79.000	494,500
000008	000003	000000	LOWER JAFFREY RD	8.350	58,300
000008	000003	00000E	LOWER JAFFREY RD	16.000	3,700
000008	000003	00000F	PINE ACRES LN	9.000	3,200
000008	000007	00000A	OFF LOWER JAFFREY RD	11.000	3,800
000008	000007	00000B	LOWER JAFFREY RD	1.200	5,500
000008	000011	000000	OFF MAIN ST	4.000	2,900
000008	000017	00000A	R/O/W	34.000	42,600
000008	000020	000000	BACKLAND	10.000	14,300
000012	000009	000000	LAKE RD	0.060	160,800
000012	000009	00000A	LAKE RD	0.030	80,500
000015	000014	000000	OLD COMMON RD	1.770	38,700
000015	000015	000000	OLD COMMON RD	1.990	69,400
000015	000016	000000	MAIN ST	7.560	59,900
000016	000004	000000	1122 MAIN ST	0.110	163,800
000016	000009	000000	8 CHURCH ST	0.580	263,800
000016	000010	000000	1120 MAIN ST	0.100	630,400
000016	000011	000000	1114 MAIN ST	0.520	914,900
000016	000029	000000	DUBLIN RD	0.500	53,500
000016	000034	000000	1113 MAIN ST	0.230	279,600
000017	000011	00000A	MAIN ST	15.675	70,500
000017	000021	000000	1251 MAIN ST	0.630	315,900

## TOWN CLERK/TAX COLLECTOR

In 2020, a total of 2,331 motor vehicles were registered in the town clerk's office, resulting in \$355,150.63 in revenue for the Town. The Town also received revenues of \$3,241.00 from the issuance of marriage licenses, certified copies of vital records, dog licenses and other filing and permit fees.

	<u>2020</u>	<u>2019</u>	<u>2018</u>
Vehicle registrations	2,331	2,276	2,214
Town registration fees	\$355,150.63	\$342,659.46	\$317,663.94
Vital records, dog licenses and filing fees	<u>\$ 3,241.00</u>	<u>\$ 3,378.00</u>	<u>\$ 3,279.00</u>
Yearly totals	\$358,391.63	\$346,037.46	\$320,942.94

The property tax rate for 2020 was \$24.63 per thousand dollars of assessed value. This was the same as the tax rate for 2019. The amount of liens executed this year was significantly more than what was liened the previous year. The Tax Collector's financial report is included in this Town Report.

	<u>2020</u>	<u>2019</u>	<u>2018</u>	<u>2017</u>	<u>2016</u>
Liens executed:	\$180,999.19	\$128,024.82	\$162,712.33	\$212,366.49	\$153,862.87

Like many businesses and organizations all over the world, we did our best to adjust to the COVID-19 pandemic with new procedures to keep us all safer. There were no in-person workshops or conferences to go to in 2020, but that gave us a little more time to work on setting up our new online services, (Check them out on the Town's website!) applying for pandemic relief grants, and temporary procedures to help prevent the spread of the virus. As of this writing, we are doing business online, by mail or by drop-box whenever possible. For new vehicle registrations, we are making appointments during our regular business hours.

It was a very busy election year, especially with the new laws, training, and precautions due to the pandemic. A big thank you to all of our residents, election officials and volunteers, who helped to make everything run so smoothly!

We are very happy to be working with our new Town Administrator, Kate Fuller, and her assistant, Pamela Cox, who have been wonderful additions to the Town of Dublin staff this past year. We are also happy to welcome Carole Monroe as our new Select Board member.

Thank you again to all of our residents for your patience during this difficult year, and we hope to see more of you when it's safe to do so!

Respectfully Submitted,

Jeannine Dunne  
Town Clerk/Tax Collector

# TAX COLLECTORS REPORT

	2020	2019	2018	Prior
	<u>Levy</u>	<u>Levy</u>	<u>Levy</u>	<u>Levy</u>
<b>DEBITS</b>				
<b>Uncollected Taxes Beg. Year</b>				
Property Taxes		\$461,053.35		
Yield Taxes		\$3,759.53		
Property Tax Credit Balance	(\$1,902.75)			
<b>Taxes Committed This Year</b>				
Property Taxes	\$6,665,959.80	\$2,384.00		
Land Use Change Taxes	\$10,000.00			
Timber Yield Taxes	\$10,262.57			
Excavation Taxes	\$2,843.58			
<b>Overpayment Refunds</b>				
Property Taxes	\$2,198.23			
Interest & Penalties on Delinquent Taxes	\$3,131.65	\$17,223.00		
<b>Total Debits</b>	<b>\$6,692,493.08</b>	<b>\$484,419.88</b>	<b>\$0.00</b>	<b>\$0.00</b>
	-	-	-	-
<b>CREDITS</b>				
<b>Remitted to Treasurer</b>				
Property Taxes	\$6,237,424.29	\$296,061.21		
Land Use Change Taxes	\$10,000.00			
Timber Yield Taxes	\$10,262.57			
Interest (including lien conversion)	\$3,131.65	\$15,652.75		
Penalties		\$1,570.25		
Conversion to Lien (principal only)		\$171,135.67		
<b>Abatements Made</b>				
Property Taxes	\$1,312.80		-	-
Excavation Taxes	\$2,843.58			
<b>Uncollected Taxes - End of Year</b>				
Property Taxes	\$429,046.92			
Property Tax Credit Balance	(\$1,528.73)			
<b>Total Credits</b>	<b>\$6,692,493.08</b>	<b>\$484,419.88</b>	<b>\$0.00</b>	<b>\$0.00</b>
	-	-	-	-
<b>SUMMARY OF DEBITS</b>				
Unredeemed Liens - Beginning of Year			\$99,386.99	\$30,877.82
Liens Executed During Year		\$180,999.19		
Interest & Costs Collected		\$2,719.72	\$7,577.52	\$12,356.82
<b>Total Debits</b>	<b>\$0.00</b>	<b>\$183,718.91</b>	<b>\$106,964.51</b>	<b>\$43,234.64</b>

**TAX COLLECTORS REPORT CONTINUED**

<b>SUMMARY OF CREDITS</b>				
<b>Remitted to Treasurer</b>				
Redemptions		\$78,132.48	\$32,611.72	\$14,386.04
Interest & Costs Collected		\$2,719.72	\$7,577.52	\$12,356.82
Unredeemed Liens		\$102,866.71	\$66,775.27	\$16,491.78
<b>Total Credits</b>	<b><u>\$0.00</u></b>	<b><u>\$183,718.91</u></b>	<b><u>\$106,964.51</u></b>	<b><u>\$43,234.64</u></b>

## SUMMARY OF INVENTORY VALUATION MS-1

<b>Value of Land Only</b>	<i>Number of Acres</i>	<i>Assessed Valuation</i>
Current Use	11,465	\$1,073,683
Discretionary Preservation Easement	0.120	\$4,100
Residential	3,133	\$90,773,400
Commercial/Industrial	694	\$9,888,700
<b><i>Subtotal Taxable Land</i></b>	<b><u>15,290</u></b>	<b><u>\$101,739,883</u></b>
<i>Tax Exempt &amp; Non-Taxable</i>	<u>2,350</u>	\$5,477,000
<b><i>Total Acres</i></b>	<b><u><u>17,640</u></u></b>	

<b>Value of Buildings Only</b>		
Residential		\$141,756,876
Manufactured Housing		\$471,500
Commercial/Industrial		\$26,553,300
Discretionary Preserv. Easement	Nbr.of structures	5
		\$13,767
<b>Total of Taxable Buildings</b>		<b><u>\$168,795,443</u></b>
<i>Tax Exempt &amp; Non-Taxable</i>		\$27,632,657

<b>Public Utilities</b>	
Public Utilities	\$4,773,100

<b>Valuation Before Exemptions</b>	<u>\$275,308,426</u>
------------------------------------	----------------------

Less DDK school exemptions	-\$300,000
----------------------------	------------

Modified Assessed Valuation of All Properties	<u>\$275,008,426</u>
---	----------------------

Less elderly exemptions	\$55,000
Less Blind Exemption	\$15,000
Less solar energy exemptions	<u>\$1,251,840</u>
<i>Subtotal</i>	<u>\$1,321,840</u>

<b><i>Net Valuation on which municipal, county and local tax rate is computed</i></b>	<b>\$273,686,586</b>
---	----------------------

Less Public Utilities	\$4,773,100
-----------------------	-------------

<b><i>Net Valuation on which State Education Tax Rate is computed</i></b>	<b><u>\$268,913,486</u></b>
---	-----------------------------

# SUMMARY OF INVENTORY VALUATION MS-1

<b>Current Use Summary</b>	<i>Number of Acres</i>	<i>Assessed Valuation</i>
Farm Land	962	\$341,821
Forest Land	7408	\$589,668
Forest Land with documented stewardship	2303	\$124,175
Unproductive Land	275	\$5,920
Wet Land	513	\$12,099
<i>Total</i>	<u>11,462</u>	<u>\$1,073,683</u>
<i>Total Number of Owners in Current Use</i>	209	
<i>Total Number of Parcels in Current Use</i>	304	

<b>DEPARTMENT OF REVENUE ADMINISTRATION</b> <b>2020 TAX RATE CALCULATION</b>
---

**Town of Dublin**

Gross Appropriations	3,706,313		
Less: Revenues	-1,989,955		
Less: Shared Revenues	0		
Less: Fund balance to Reduce Taxes	-156,001		
Less: Fund Balance Voted Surplus	-45,175		
Add: Overlay	10,000		
War Service Credits	66,050		
Net Town Appropriation	1,591,232		
Approved Town Tax Effort		1,591,232	<b>Town Rate</b> <b>\$ 5.81</b>

**Local School Portion**

Net Local School Budget (Gross Approp.-Revenue)	0		
Regional School Apportionment	4,297,624		
Less: Equitable Education Grant	-114,954		
State Education Taxes	-515,511		
Approved School(s) Tax Effort		3,667,159	<b>Local School Rate</b> <b>\$ 13.40</b>

**State Education Taxes**

2018 Equalized Valuation (no utilities) x	1.925		<b>State</b>
267,798,003		515,511	<b>School Rate</b>
Divide by Local Assessed Valuation (no utilities)			<b>\$ 1.92</b>
268,913,486			

**County Portion**

Due to County	958,534		
Less Shared Revenues	0		
Approved County Tax Effort		958,534	<b>County Rate</b> <b>\$ 3.50</b>

Total Property Taxes Assessed	6,732,436		<b>Total Rate</b>
Less: War Service Credits	-66,050		<b>\$ 24.63</b>

Add: Village District Commitments	0		
<b>Total Property Tax Commitment</b>		<b>6,666,386</b>	

<b>Proof of Rate</b>		Tax Rate	Assessment
Net Assessed Valuation			
State Education Tax (no utilities)	268,913,486	1.92	515,511
All Other Taxes	273,686,586	22.71	6,216,225

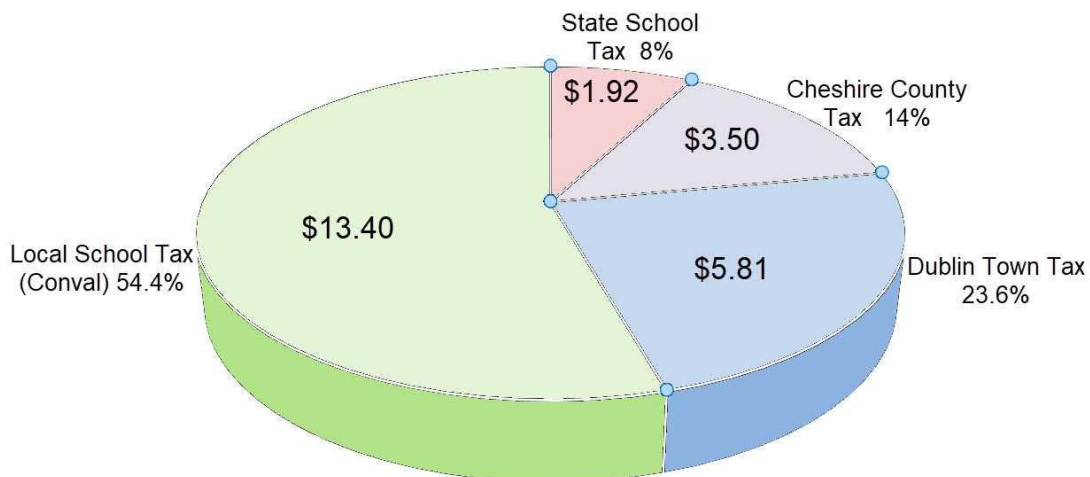


## DUBLIN FACTS SHEET

Year	Population	Property Tax Rate Per \$1000 Valuation					Total Appropriation	Valuation (with utilities)	Current Use Acreage	Equalization Ratio	Building Permits
		Town	County	School	State	Total					
1999	1563	\$6.89	\$2.07	\$9.75	\$5.93	\$24.64	\$2,040,554	\$139,304,086	10,234.79	106%	49
2000	1476	\$5.48	\$2.37	\$11.01	\$6.05	\$24.91	\$1,635,025	\$136,448,697	10,671.01	108%	45
2001	1476	\$6.75	\$2.71	\$11.02	\$6.31	\$26.79	\$1,612,196	\$138,726,952	10,773.91	91%	40
2002	1476	\$6.83	\$3.17	\$11.33	\$5.71	\$27.04	\$1,925,534	\$152,737,228	10,805.00	79%	38
2003	1476	\$7.29	\$2.50	\$14.95	\$5.88	\$30.62	\$1,673,393	\$153,406,996	10,899.97	100%	36
2004	1525	\$4.58	\$1.66	\$7.35	\$2.05	\$15.64	\$1,725,563	\$260,897,618	10,962.00	104%	30
2005	1552	\$4.49	\$1.93	\$8.79	\$2.26	\$17.47	\$1,749,644	\$262,200,174	10,961.00	100%	42
2006	1556	\$4.64	\$1.94	\$9.79	\$2.50	\$18.87	\$1,907,270	\$263,226,519	10,892.00	100%	51
2007	1556	\$4.81	\$2.01	\$10.77	\$2.36	\$19.95	\$2,813,094	\$258,905,623	10,888.00	100%	45
2008	1553	\$5.07	\$2.68	\$10.64	\$2.26	\$20.65	\$3,373,522	\$257,609,619	10,871.00	95%	34
2009	1577	\$4.92	\$2.88	\$10.57	\$2.28	\$20.65	\$2,187,160	\$254,561,601	10,931.04	100%	35
2010	1582	\$5.59	\$3.07	\$10.49	\$2.25	\$21.40	\$2,127,985	\$255,487,846	10,931.00	100%	33
2011	1597	\$5.71	\$3.28	\$11.23	\$2.32	\$22.54	\$2,573,867	\$256,627,950	10,923.00	100%	35
2012	1597	\$6.08	\$2.94	\$10.73	\$2.40	\$22.15	\$2,160,437	\$255,874,358	10,932.00	119.7%	23
2013	1584	\$6.50	\$3.11	\$11.84	\$2.19	\$23.64	\$2,688,537	\$255,437,403	11,381.71	110.4%	38
2014	1582	\$6.49	\$3.76	\$13.80	\$2.51	\$26.56	\$3,283,540	\$230,621,913	11,335.41	111.20%	55
2015	1575	\$7.34	\$3.37	\$13.15	\$2.64	\$26.50	\$3,715,624	\$230,639,182	11,347.76	101.20%	51
2016	1642	\$7.31	\$3.87	\$14.30	\$2.33	\$27.81	\$2,654,007	\$230,227,467	11,337.69	96.4%	97
2017	1538	\$6.18	\$3.19	\$12.34	\$2.51	\$24.22	\$2,444,735	\$229,861,443	11,434.10	108.5%	87
2018	1538	\$7.93	\$4.04	\$14.50	\$1.96	\$28.43	\$3,059,557	\$231,242,406	11,410.40	98.5%	98
2019	1487	\$6.08	\$3.72	\$12.99	\$1.84	\$24.63	\$2,655,080	\$271,767,340	11,465.00	102.0%	113
2020	1543	\$5.81	\$3.50	\$13.40	\$1.92	\$24.63	\$3,706,313	\$268,913,486	11,462	101.9	138

### 2020 Dublin Tax Rate

**\$24.63**



## TRUSTEES OF THE TRUST FUND

The Trustees of the Trust Funds are charged with oversight of the investment of Town funds. The funds are managed by Charter Trust Company, a registered investment advisor under the State of New Hampshire statutes. The Trustees meet with the investment manager quarterly to review current economic conditions, investment portfolio performance, transactions by the investment manager, and compliance with investment guidelines specified in our Investment Policy. Consideration is also given to future transactions of portfolio holdings, as well as anticipated needs to fund Town requirements.

The investment transactions and fund balances are shown on the accompanying MS-9 and MS-10 reports. The MS-9 report shows the year's transactions and resulting year end balances by specific fund underlying the Common Funds, Cemetery Funds, and Capital Reserve Funds. The MS-10 shows the specific investment balances of the town Common Fund. Cemetery Funds and Common Funds are invested according to Investment Policy (currently  $\leq 60\%$  equities,  $\geq 40\%$  fixed income securities). Capital Reserve funds, by law, are invested in cash, money market, or U.S. Treasury Notes. Requests for withdrawals from the Common Funds are approved if consistent with the terms of the specific fund. Deposits and withdrawals to/from the Cemetery Funds and Capital Reserve Trust Funds are made in accordance with approved Town Warrant Articles. See Form MS-9 for details.

With the Covid-19 pandemic curtailing normal town activities, transactions affecting the Common Funds was minimal. As such, the balances in these funds reflected the gyrations of the stock market throughout the year. The resurgence in the markets at year end gave rise to significant gains in fund balances as follows:

	<b>Common Funds</b>	<b>Cemetery Funds</b>
<b>Total Balance at 12/31/2019</b>	\$ 967,449	\$ 436,357
<b>Total Balance at 12/31/2020</b>	<u>1,060,631</u>	<u>484,027</u>
Increase (Decrease)	93,182	47,670
%	10	11
<b>Summary of 2020 Deposits and Withdrawals</b>		
Deposits	\$0	\$ 175
Withdrawals	\$ 3,000	\$4,500

Over the past thirteen years, the Town Common Trust Funds have provided scholarships to Dublin students who have demonstrated a financial need, upon recommendation of the Scholarship Committee. Three students were awarded \$1,000 scholarships this year. The recipients and their colleges were; Andrew Fletcher (Bob Jones University), Sarah Newell (Keene State College), and Grace Wirein (St. Anselm College).

In April, 2020 Christopher Flynn, who moved from Dublin, resigned as Trustee of the Trust Funds after serving several years as a trustee. Jace McLean was appointed by the selectmen as trustee to fulfill the remainder of Chris' term.

Respectfully Submitted

Frederick W. MacMillan, Charles Champagne, Jace McLean



Town of Dublin Common Funds  
MS-9 for Year Ending December 31, 2020

INCOME - Account #5850910610

PRINCIPAL - Account #5850910610

DATE	TRUST NAME	TYPE	PURPOSE	HOW INVESTED	% OF TOTAL	ANNUAL TOTALS					ANNUAL TOTALS					TOTAL		
						BALANCE 01/01/20	FUNDS	UCL to Market Value		BALANCE 12/31/20	BALANCE 01/01/20	INCOME	MGMIT FEES	EXPEND	BALANCE 12/31/20			
								GAIN/LOSS	EXPEND									
01/01/1817	Public School	Trust	Educational Purposes	Common Investment	14.04%	150,106.94	-	46,317.38	12,748.10	-	-	209,172.42	6,036.55	3,911.79	(1,188.35)	(3,000.00)	5,759.99	214,932.41
01/01/1852	Appleton Public School	Trust	Educational Purposes	Common Investment	4.02%	33,229.02	-	13,295.73	3,667.05	-	-	50,191.80	11,448.75	1,126.41	(342.24)	-	12,232.92	62,424.72
01/01/1817	Community Church	Trust	Religious Purposes	Common Investment	6.84%	75,131.88	-	22,645.19	6,245.67	-	-	104,022.74	963.00	1,918.47	(582.90)	-	2,298.57	106,321.31
01/01/1817	Ministerial Land	Trust	Ministerial	Common Investment	1.28%	11,990.51	-	4,226.14	1,165.60	-	-	17,382.25	2,210.64	358.04	(108.77)	-	2,459.91	19,842.16
01/01/1900	Dublin Scholarship	Trust	Scholarship	Common Investment	0.00%	-	-	-	-	-	-	-	-	-	-	-	-	-
01/01/1873	Gleason	Trust	Poor/Indigent	Common Investment	4.08%	39,468.24	-	13,504.95	3,724.76	-	-	56,697.95	5,912.67	1,144.12	(347.62)	-	6,709.17	63,407.12
01/01/1963	Chas Thomas	Trust	Poor/Indigent	Common Investment	0.11%	1,330.70	-	355.52	98.07	-	-	1,784.29	(136.04)	30.12	(9.15)	-	(115.07)	1,669.22
01/01/1968	Elva A. Moore	Trust	Poor/Indigent	Common Investment	15.70%	136,280.80	-	51,945.63	14,326.92	-	-	202,553.35	38,272.64	4,400.77	(1,337.10)	-	41,336.31	243,889.66
01/01/1969	C & E Mason	Trust	Poor/Indigent	Common Investment	9.70%	75,567.17	-	32,091.23	8,850.96	-	-	116,509.36	32,269.35	2,718.73	(826.04)	-	34,162.04	150,671.40
01/01/1975	Ruth Brenning	Trust	Police/Fire	Common Investment	1.07%	7,500.61	-	3,528.37	973.15	-	-	12,002.13	4,355.78	298.92	(90.82)	-	4,563.88	16,566.01
01/01/1964	Willard/Lysett	Trust	Educational Purposes	Common Investment	0.49%	3,891.05	-	1,607.66	443.39	-	-	5,942.10	1,511.22	136.20	(41.39)	-	1,606.03	7,548.13
01/01/1965	Sterling	Trust	Educational Purposes	Common Investment	0.21%	1,864.11	-	709.20	195.59	-	-	2,768.90	518.99	60.07	(18.25)	-	560.81	3,329.71
01/01/2000	Total Cemeteries	Trust	Cemetery Perpetual Care	Common Investment	31.44%	299,422.00	175.00	104,052.37	28,584.93	-	-	432,234.30	50,163.09	8,805.88	(2,676.09)	(4,500.00)	51,792.88	484,027.18
01/01/2008	Phyllis Burt - Fire Department	Trust	Police/Fire	Common Investment	6.93%	74,000.26	-	22,926.04	6,323.14	-	-	103,249.44	3,038.32	1,942.26	(590.12)	-	4,390.46	107,639.90
01/01/2008	Phyllis Burt - Police Department	Trust	Police/Fire	Common Investment	4.09%	44,772.77	-	13,499.37	3,664.86	(1,029.41)	-	60,907.59	696.82	1,127.18	(342.57)	-	1,481.43	62,389.02
01/01/2008	Town Hall Renovation	Trust	Maintenance and Repair	Common Investment	0.00%	-	-	-	-	-	-	-	-	-	-	-	-	-
TOTAL						954,556.06	175.00	330,704.78	91,012.19	(1,029.41)	(8,501.41)	(7,500.00)	157,261.78	27,978.96	(8,501.41)	(7,500.00)	169,239.33	1,544,657.95



Town of Dublin Cemetery Funds  
MS-9 for Year Ending December 31, 2020

PRINCIPAL - Sub Account #5850910610

INCOME - Sub Account #5850910610

DATE	TRUST NAME	TYPE	PURPOSE	HOW INVESTED	% OF TOTAL	ANNUAL TOTALS					ANNUAL TOTALS					TOTAL	
						BALANCE 01/01/20	BALANCE 12/31/20	GAIN/LOSS	FUNDS	UGL to Market Value	EXPEND	BALANCE 01/01/20	BALANCE 12/31/20	MGMT FEES	EXPEND	BALANCE 01/01/20	BALANCE 12/31/20
01/01/1903	GREENWOOD, HORATIO	Trust	Cemetery Perpetual Care	Common Investment	0.30%	600.81	-	57.29	-	209.19	-	102.23	867.29	(5.45)	(9.16)	102.23	972.78
01/01/1909	HEALD, CHARLES K.	Trust	Cemetery Perpetual Care	Common Investment	0.60%	1,802.37	-	171.91	-	627.62	-	306.67	2,601.90	(16.35)	(27.47)	306.67	2,918.36
01/01/1912	DERBY, JULIA P.	Trust	Cemetery Perpetual Care	Common Investment	0.40%	1,201.58	-	114.62	-	418.40	-	204.47	1,734.60	(10.90)	(18.31)	204.47	1,945.60
01/01/1912	MASON, LYDIA	Trust	Cemetery Perpetual Care	Common Investment	0.80%	2,403.13	-	229.20	-	836.84	-	408.87	3,469.17	(21.79)	(36.62)	408.87	3,891.12
01/01/1913	FAIRBANKS, MOSES	Trust	Cemetery Perpetual Care	Common Investment	0.40%	1,201.59	-	114.62	-	418.40	-	204.46	1,734.61	(10.90)	(18.31)	204.46	1,945.60
01/01/1918	ROBBE, JAMES	Trust	Cemetery Perpetual Care	Common Investment	0.40%	1,201.59	-	114.62	-	418.40	-	204.46	1,734.61	(10.90)	(18.31)	204.46	1,945.60
01/01/1918	UPTON	Trust	Cemetery Perpetual Care	Common Investment	0.40%	1,201.59	-	114.62	-	418.40	-	204.46	1,734.61	(10.90)	(18.31)	204.46	1,945.60
01/01/1920	GOWING, GEORGE A.	Trust	Cemetery Perpetual Care	Common Investment	0.40%	1,201.59	-	114.62	-	418.40	-	204.46	1,734.61	(10.90)	(18.31)	204.46	1,945.60
01/01/1923	ELLIS, CHARLES J.	Trust	Cemetery Perpetual Care	Common Investment	0.80%	2,403.13	-	229.20	-	836.84	-	408.87	3,469.17	(21.79)	(36.62)	408.87	3,891.12
01/01/1923	MAYNARD, ABEL	Trust	Cemetery Perpetual Care	Common Investment	0.40%	1,201.59	-	114.62	-	418.40	-	204.46	1,734.61	(10.90)	(18.31)	204.46	1,945.60
01/01/1926	MORSE, THADDEUS	Trust	Cemetery Perpetual Care	Common Investment	1.24%	3,717.81	-	354.60	-	1,294.68	-	632.57	5,367.09	(33.69)	(56.65)	632.57	6,019.90
01/01/1926	WARREN, HESSIE & JAN	Trust	Cemetery Perpetual Care	Common Investment	0.40%	1,201.59	-	114.62	-	418.40	-	204.46	1,734.61	(10.90)	(18.31)	204.46	1,945.60
01/01/1927	ADAMS, SAMUEL	Trust	Cemetery Perpetual Care	Common Investment	0.30%	600.81	-	57.29	-	209.19	-	102.23	867.29	(5.45)	(9.16)	102.23	972.78
01/01/1928	PIPER, JONAS & FRED	Trust	Cemetery Perpetual Care	Common Investment	0.73%	2,171.20	-	207.07	-	756.05	-	369.42	3,134.32	(19.68)	(33.09)	369.42	3,515.56
01/01/1928	GREENWOOD, WALTER J.	Trust	Cemetery Perpetual Care	Common Investment	0.40%	1,201.59	-	114.62	-	418.40	-	204.46	1,734.61	(10.90)	(18.31)	204.46	1,945.60
01/01/1928	SILSBEE, MARTHA	Trust	Cemetery Perpetual Care	Common Investment	0.80%	2,403.13	-	229.20	-	836.84	-	408.87	3,469.17	(21.79)	(36.62)	408.87	3,891.12
01/01/1931	MASON, MILTON	Trust	Cemetery Perpetual Care	Common Investment	0.40%	1,201.59	-	114.62	-	418.40	-	204.46	1,734.61	(10.90)	(18.31)	204.46	1,945.60
01/01/1931	FROST, HARRIET P.	Trust	Cemetery Perpetual Care	Common Investment	0.40%	1,201.59	-	114.62	-	418.40	-	204.46	1,734.61	(10.90)	(18.31)	204.46	1,945.60
01/01/1932	WALES, MARY	Trust	Cemetery Perpetual Care	Common Investment	1.01%	3,003.88	-	286.52	-	1,046.06	-	511.09	4,336.46	(27.24)	(45.77)	511.09	4,863.88
01/01/1933	LEONARD, REV. LEVI	Trust	Cemetery Perpetual Care	Common Investment	0.40%	1,201.59	-	114.62	-	418.40	-	204.46	1,734.61	(10.90)	(18.31)	204.46	1,945.60
01/01/1933	LEONARD, DR. WM. S.	Trust	Cemetery Perpetual Care	Common Investment	0.40%	1,201.59	-	114.62	-	418.40	-	204.46	1,734.61	(10.90)	(18.31)	204.46	1,945.60
01/01/1933	SMITH, HENRY H.	Trust	Cemetery Perpetual Care	Common Investment	0.30%	600.78	-	57.29	-	209.19	-	102.23	867.26	(5.45)	(9.16)	102.23	972.75
01/01/1933	MASON, CHARLES K.	Trust	Cemetery Perpetual Care	Common Investment	1.01%	3,003.86	-	286.52	-	1,046.05	-	511.09	4,336.43	(27.24)	(45.77)	511.09	4,863.85
01/01/1936	BOND, GEORGE F.	Trust	Cemetery Perpetual Care	Common Investment	0.30%	600.76	-	57.29	-	209.16	-	102.23	867.21	(5.45)	(9.16)	102.23	972.70
01/01/1936	MOORE, FRANK C.	Trust	Cemetery Perpetual Care	Common Investment	0.40%	1,201.59	-	114.62	-	418.40	-	204.46	1,734.61	(10.90)	(18.31)	204.46	1,945.60
01/01/1936	LAUGHLIN, J.L. & L.E.	Trust	Cemetery Perpetual Care	Common Investment	0.60%	1,802.37	-	171.91	-	627.62	-	306.67	2,601.90	(16.35)	(27.47)	306.67	2,918.36
01/01/1937	EAVES, EMMA F.	Trust	Cemetery Perpetual Care	Common Investment	0.40%	1,201.59	-	114.62	-	418.40	-	204.46	1,734.61	(10.90)	(18.31)	204.46	1,945.60
01/01/1937	GOWING, CLIFFORD	Trust	Cemetery Perpetual Care	Common Investment	0.40%	1,201.59	-	114.62	-	418.40	-	204.46	1,734.61	(10.90)	(18.31)	204.46	1,945.60
01/01/1938	RIDEOUT, CAROLINE	Trust	Cemetery Perpetual Care	Common Investment	0.40%	1,201.59	-	114.62	-	418.40	-	204.46	1,734.61	(10.90)	(18.31)	204.46	1,945.60
01/01/1940	GREENWOOD, JACKSON	Trust	Cemetery Perpetual Care	Common Investment	0.40%	1,201.59	-	114.62	-	418.40	-	204.46	1,734.61	(10.90)	(18.31)	204.46	1,945.60
01/01/1940	ROWE, W.F.	Trust	Cemetery Perpetual Care	Common Investment	0.40%	1,201.59	-	114.62	-	418.40	-	204.46	1,734.61	(10.90)	(18.31)	204.46	1,945.60



Town of Dublin Cemetery Funds  
MS-9 for Year Ending December 31, 2020

PRINCIPAL - Sub Account #5850910610

INCOME - Sub Account #5850910610

DATE	TRUST NAME	TYPE	PURPOSE	HOW INVESTED	% OF TOTAL	BALANCE 01/01/20	ANNUAL TOTALS				BALANCE 12/31/20	TOTAL						
							UGL to Market Value											
							FUNDS	GAIN/LOSS	EXPEND	BALANCE 12/31/20								
01/01/1940	BROWN, MRS. JENNIE	Trust	Cemetery Perpetual Care	Common Investment	0.40%	1,201.59	-	418.40	114.62	-	1,734.61	0.41%	204.46	35.74	(10.90)	(18.31)	210.99	1,945.60
11/06/1902	BENNETT, JOHN J.	Trust	Cemetery Perpetual Care	Common Investment	0.40%	1,201.59	-	418.40	114.62	-	1,734.61	0.41%	204.46	35.74	(10.90)	(18.31)	210.99	1,945.60
01/01/1941	PERRY, SARAH F.	Trust	Cemetery Perpetual Care	Common Investment	0.42%	1,243.61	-	433.03	118.61	-	1,795.25	0.42%	211.58	37.00	(11.26)	(18.95)	218.37	2,013.62
01/01/1942	EVELETH, JOSEPH	Trust	Cemetery Perpetual Care	Common Investment	0.30%	901.19	-	313.76	85.94	-	1,300.89	0.31%	153.34	26.82	(8.18)	(13.73)	158.25	1,459.14
01/01/1943	CRAGIN, DR. GEORGE	Trust	Cemetery Perpetual Care	Common Investment	0.80%	2,403.13	-	836.84	229.20	-	3,469.17	0.82%	408.87	71.49	(21.79)	(36.62)	421.95	3,891.12
01/01/1943	APPLETON, JESSER R.	Trust	Cemetery Perpetual Care	Common Investment	0.60%	1,802.37	-	627.62	171.91	-	2,601.90	0.61%	306.67	53.61	(16.35)	(27.47)	316.46	2,918.36
01/01/1943	APPLETON, CHARLES	Trust	Cemetery Perpetual Care	Common Investment	0.60%	1,802.37	-	627.62	171.91	-	2,601.90	0.61%	306.67	53.61	(16.35)	(27.47)	316.46	2,918.36
01/01/1943	PIPER, GEORGE ADAMS	Trust	Cemetery Perpetual Care	Common Investment	0.76%	2,262.52	-	787.85	215.80	-	3,266.17	0.77%	384.95	67.29	(20.52)	(34.47)	397.25	3,663.42
01/01/1945	TOWNSEND, SARAH	Trust	Cemetery Perpetual Care	Common Investment	0.40%	1,201.59	-	418.40	114.62	-	1,734.61	0.41%	204.46	35.74	(10.90)	(18.31)	210.99	1,945.60
01/01/1945	RUENWE, LYDIA TOWNSE	Trust	Cemetery Perpetual Care	Common Investment	0.20%	600.81	-	209.19	57.29	-	867.29	0.20%	102.23	17.87	(5.45)	(9.16)	105.49	972.78
01/01/1945	MCKITTRICK, MRS. T.H	Trust	Cemetery Perpetual Care	Common Investment	0.20%	600.81	-	209.19	57.29	-	867.29	0.20%	102.23	17.87	(5.45)	(9.16)	105.49	972.78
01/01/1946	HAYDEN, LYDIA	Trust	Cemetery Perpetual Care	Common Investment	0.40%	1,201.59	-	418.40	114.62	-	1,734.61	0.41%	204.46	35.74	(10.90)	(18.31)	210.99	1,945.60
01/01/1946	ALLIS, EDWARD P.	Trust	Cemetery Perpetual Care	Common Investment	0.60%	1,802.37	-	627.62	171.91	-	2,601.90	0.61%	306.67	53.61	(16.35)	(27.47)	316.46	2,918.36
01/01/1946	TRUE, ABBOTT & FISKE	Trust	Cemetery Perpetual Care	Common Investment	0.60%	1,802.37	-	627.62	171.91	-	2,601.90	0.61%	306.67	53.61	(16.35)	(27.47)	316.46	2,918.36
01/01/1947	GOWING, MOSES	Trust	Cemetery Perpetual Care	Common Investment	2.01%	6,007.75	-	2,092.16	573.04	-	8,672.95	2.04%	1,022.25	178.71	(54.48)	(91.55)	1,054.93	9,727.88
01/01/1947	STRIBLING, MILDRED	Trust	Cemetery Perpetual Care	Common Investment	0.75%	2,251.72	-	784.09	214.76	-	3,250.57	0.76%	383.10	66.98	(20.42)	(34.31)	395.35	3,645.92
01/01/1947	TOWNSEND, C.H.&J.G.	Trust	Cemetery Perpetual Care	Common Investment	0.40%	1,201.59	-	418.40	114.62	-	1,734.61	0.41%	204.46	35.74	(10.90)	(18.31)	210.99	1,945.60
01/01/1948	COTA, GEORGE W.	Trust	Cemetery Perpetual Care	Common Investment	0.40%	1,201.59	-	418.40	114.62	-	1,734.61	0.41%	204.46	35.74	(10.90)	(18.31)	210.99	1,945.60
01/01/1948	GOWING, MARY K.	Trust	Cemetery Perpetual Care	Common Investment	0.80%	2,403.13	-	836.84	229.20	-	3,469.17	0.82%	408.87	71.49	(21.79)	(36.62)	421.95	3,891.12
01/01/1948	GERRY, LOUIS C.	Trust	Cemetery Perpetual Care	Common Investment	0.62%	1,862.43	-	648.53	177.63	-	2,688.59	0.63%	316.86	55.38	(16.87)	(28.38)	326.99	3,015.58
01/01/1948	JACKSON, WILLIAM K.	Trust	Cemetery Perpetual Care	Common Investment	0.80%	2,403.13	-	836.84	229.20	-	3,469.17	0.82%	408.87	71.49	(21.79)	(36.62)	421.95	3,891.12
01/01/1949	PROCTOR & LORD	Trust	Cemetery Perpetual Care	Common Investment	0.40%	1,201.59	-	418.40	114.62	-	1,734.61	0.41%	204.46	35.74	(10.90)	(18.31)	210.99	1,945.60
01/01/1950	ALDRICH, CALDWELL, T	Trust	Cemetery Perpetual Care	Common Investment	0.40%	1,201.59	-	418.40	114.63	-	1,734.62	0.41%	204.46	35.74	(10.90)	(18.31)	210.99	1,945.61
01/01/1951	BROWN, WM. ROBINSON	Trust	Cemetery Perpetual Care	Common Investment	0.80%	2,403.13	-	836.84	229.21	-	3,469.18	0.82%	408.87	71.49	(21.79)	(36.62)	421.95	3,891.13
01/01/1951	GRAU, JOHN A.	Trust	Cemetery Perpetual Care	Common Investment	0.40%	1,201.59	-	418.40	114.63	-	1,734.62	0.41%	204.46	35.74	(10.90)	(18.31)	210.99	1,945.61
01/01/1953	METCALF, ETHEL & NEL	Trust	Cemetery Perpetual Care	Common Investment	0.80%	2,403.13	-	836.84	229.21	-	3,469.18	0.82%	408.87	71.49	(21.79)	(36.62)	421.95	3,891.13
01/01/1954	SCHOEPE, ALBIN K.	Trust	Cemetery Perpetual Care	Common Investment	0.67%	1,992.16	-	693.72	190.01	-	2,875.89	0.68%	338.97	59.27	(18.07)	(30.36)	349.81	3,225.70
01/01/1955	FROTHINGHAM, F.E.	Trust	Cemetery Perpetual Care	Common Investment	0.67%	2,015.00	-	701.68	192.20	-	2,908.88	0.68%	342.89	59.94	(18.27)	(30.71)	353.85	3,262.73
01/01/1955	GORDON, JOSEPHINE WK	Trust	Cemetery Perpetual Care	Common Investment	0.67%	2,015.00	-	701.68	192.20	-	2,908.88	0.68%	342.89	59.94	(18.27)	(30.71)	353.85	3,262.73
01/01/1955	YARDLEY, WILLIAM	Trust	Cemetery Perpetual Care	Common Investment	0.32%	961.26	-	334.71	91.68	-	1,387.65	0.33%	163.56	28.58	(8.73)	(14.65)	168.76	1,556.41
01/01/1957	BLACK, ABNER S.	Trust	Cemetery Perpetual Care	Common Investment	0.32%	969.65	-	337.62	92.48	-	1,399.75	0.33%	164.98	28.85	(8.78)	(14.78)	170.27	1,570.02



Town of Dublin Cemetery Funds  
MS-9 for Year Ending December 31, 2020

PRINCIPAL - Sub Account #5850910610

INCOME - Sub Account #5850910610

DATE	TRUST NAME	TYPE	PURPOSE	HOW INVESTED	% OF TOTAL	ANNUAL TOTALS					ANNUAL TOTALS					TOTAL	
						BALANCE 01/01/20	FUNDS	UGL to Market Value	GAIN/LOSS	EXPEND	BALANCE 12/31/20	BALANCE 01/01/20	INCOME	MGMT FEES	EXPEND	BALANCE 12/31/20	BALANCE 12/31/20
01/01/1957	TOWNSEND, KATE	Trust	Cemetery Perpetual Care	Common Investment	0.65%	1,939.34	-	675.34	184.98	-	2,799.66	330.00	57.68	(17.59)	(29.55)	340.54	3,140.20
01/01/1958	FARNSWORTH, WM. J.	Trust	Cemetery Perpetual Care	Common Investment	0.35%	1,050.26	-	365.70	100.17	-	1,516.13	178.72	31.23	(9.52)	(16.01)	184.42	1,700.55
01/01/1958	SMITH, JOSEPH LINDEN	Trust	Cemetery Perpetual Care	Common Investment	0.70%	2,100.35	-	731.37	200.32	-	3,032.04	357.34	62.47	(19.05)	(32.00)	368.76	3,400.80
01/01/1960	ALDRICH, CHAPIN	Trust	Cemetery Perpetual Care	Common Investment	0.38%	1,724.27	-	600.40	164.46	-	2,489.13	293.38	51.28	(15.65)	(26.27)	302.74	2,791.87
01/01/1960	DAVIS, GEORGE B.	Trust	Cemetery Perpetual Care	Common Investment	0.38%	2,920.98	-	1,017.19	278.62	-	4,216.79	496.98	86.86	(26.49)	(44.51)	512.84	4,729.63
01/01/1961	FISKE, HENRY	Trust	Cemetery Perpetual Care	Common Investment	0.38%	1,724.27	-	600.40	164.46	-	2,489.13	293.38	51.28	(15.65)	(26.27)	302.74	2,791.87
01/01/1962	MACVEAGH, CHARLTON	Trust	Cemetery Perpetual Care	Common Investment	0.62%	1,842.01	-	641.42	175.70	-	2,659.13	313.40	54.79	(16.71)	(28.07)	323.41	2,982.54
01/01/1962	HENDERSON, ERNEST	Trust	Cemetery Perpetual Care	Common Investment	0.30%	1,495.93	-	520.89	142.69	-	2,159.51	254.53	44.50	(13.56)	(22.80)	262.67	2,422.18
01/01/1962	HENDERSON, FAMILY LOT	Trust	Cemetery Perpetual Care	Common Investment	0.30%	1,495.93	-	520.89	142.69	-	2,159.51	254.53	44.50	(13.56)	(22.80)	262.67	2,422.18
01/01/1962	KORPI FAMILY LOT	Trust	Cemetery Perpetual Care	Common Investment	0.25%	748.57	-	260.62	71.40	-	1,080.59	127.36	22.26	(6.79)	(11.41)	131.42	1,212.01
01/01/1962	MAURAN, JOHN L.	Trust	Cemetery Perpetual Care	Common Investment	0.30%	1,495.93	-	520.89	142.69	-	2,159.51	254.53	44.50	(13.56)	(22.80)	262.67	2,422.18
01/01/1963	LARNED, MABEL B.	Trust	Cemetery Perpetual Care	Common Investment	0.30%	1,495.93	-	520.89	142.69	-	2,159.51	254.53	44.50	(13.56)	(22.80)	262.67	2,422.18
01/01/1964	JAMES, ALEXANDER	Trust	Cemetery Perpetual Care	Common Investment	0.30%	1,495.93	-	520.89	142.69	-	2,159.51	254.53	44.50	(13.56)	(22.80)	262.67	2,422.18
01/01/1964	WADE, OSBORNE C.	Trust	Cemetery Perpetual Care	Common Investment	0.46%	1,361.36	-	474.02	129.86	-	1,965.24	231.64	40.47	(12.35)	(20.74)	239.02	2,204.26
01/01/1964	KENNELLY, MRS. R.G.	Trust	Cemetery Perpetual Care	Common Investment	0.46%	1,361.36	-	474.02	129.86	-	1,965.24	231.64	40.47	(12.35)	(20.74)	239.02	2,204.26
01/01/1965	REED FAMILY LOT	Trust	Cemetery Perpetual Care	Common Investment	0.46%	1,361.36	-	474.02	129.86	-	1,965.24	231.64	40.47	(12.35)	(20.74)	239.02	2,204.26
01/01/1965	MASON, CLARENCE F.	Trust	Cemetery Perpetual Care	Common Investment	0.40%	1,183.52	-	412.11	112.90	-	1,708.53	201.38	35.21	(10.74)	(18.04)	207.81	1,916.34
01/01/1965	SOWING, FRED & JEN	Trust	Cemetery Perpetual Care	Common Investment	0.40%	1,184.71	-	412.53	112.99	-	1,710.23	201.57	35.23	(10.75)	(18.05)	208.00	1,918.23
01/01/1965	CLUKAY, MARIA	Trust	Cemetery Perpetual Care	Common Investment	0.40%	1,184.71	-	412.53	112.99	-	1,710.23	201.57	35.23	(10.75)	(18.05)	208.00	1,918.23
01/01/1965	LINDGREN, JOHN R.	Trust	Cemetery Perpetual Care	Common Investment	0.40%	1,183.52	-	412.11	112.90	-	1,708.53	201.38	35.21	(10.74)	(18.04)	207.81	1,916.34
01/01/1965	BOWDITCH LOT	Trust	Cemetery Perpetual Care	Common Investment	0.40%	1,184.71	-	412.53	112.99	-	1,710.23	201.57	35.23	(10.75)	(18.05)	208.00	1,918.23
01/01/1966	OLSEN, ARNE H.	Trust	Cemetery Perpetual Care	Common Investment	0.48%	1,429.84	-	497.87	136.39	-	2,064.10	243.26	42.52	(12.95)	(21.79)	251.04	2,315.14
01/01/1966	WORCESTER, ARTHUR A.	Trust	Cemetery Perpetual Care	Common Investment	0.48%	1,429.84	-	497.87	136.39	-	2,064.10	243.26	42.52	(12.95)	(21.79)	251.04	2,315.14
01/01/1967	WOODWARD LAHTI LOT	Trust	Cemetery Perpetual Care	Common Investment	0.44%	1,320.49	-	459.80	125.97	-	1,906.26	224.68	39.28	(11.96)	(20.12)	231.88	2,138.14
01/01/1967	MACKIE, CARL	Trust	Cemetery Perpetual Care	Common Investment	0.44%	1,320.49	-	459.80	125.97	-	1,906.26	224.68	39.28	(11.96)	(20.12)	231.88	2,138.14
01/01/1967	CARLETON, PETER F.	Trust	Cemetery Perpetual Care	Common Investment	0.88%	2,640.99	-	919.67	251.91	-	3,812.57	449.38	78.56	(23.96)	(40.25)	463.73	4,276.30
01/01/1967	WEILLE, FRANCIS L.	Trust	Cemetery Perpetual Care	Common Investment	0.44%	1,320.49	-	459.80	125.97	-	1,906.26	224.68	39.28	(11.96)	(20.12)	231.88	2,138.14
01/01/1967	BLOUNT, F. NELSON	Trust	Cemetery Perpetual Care	Common Investment	0.44%	1,320.49	-	459.80	125.97	-	1,906.26	224.68	39.28	(11.96)	(20.12)	231.88	2,138.14
01/01/1968	SAARI, KUSTAA	Trust	Cemetery Perpetual Care	Common Investment	0.39%	1,159.51	-	403.76	110.60	-	1,673.87	197.28	34.49	(10.52)	(17.67)	203.58	1,877.45
01/01/1968	MACGRATH, C.R.	Trust	Cemetery Perpetual Care	Common Investment	0.39%	1,159.51	-	403.76	110.60	-	1,673.87	197.28	34.49	(10.52)	(17.67)	203.58	1,877.45
01/01/1969	HAYES, HARVEY C.	Trust	Cemetery Perpetual Care	Common Investment	0.47%	1,392.62	-	484.95	132.84	-	2,010.41	236.97	41.43	(12.62)	(21.22)	244.56	2,254.97



Town of Dublin Cemetery Funds  
MS-9 for Year Ending December 31, 2020

PRINCIPAL - Sub Account #5850910610

INCOME - Sub Account #5850910610

DATE	TRUST NAME	TYPE	PURPOSE	HOW INVESTED	% OF TOTAL	ANNUAL TOTALS					ANNUAL TOTALS					TOTAL	
						BALANCE 01/01/20	BALANCE 12/31/20	GAIN/LOSS	FUNDS	UGL to Market Value	EXPEND	BALANCE 01/01/20	BALANCE 12/31/20	MGMT FEES	EXPEND	BALANCE 01/01/20	BALANCE 12/31/20
01/01/1969	FAIRBANKS, JOS&LOUIS	Trust	Cemetery Perpetual Care	Common Investment	0.47%	1,392.62	-	132.84	-	484.95	-	236.97	244.56	(12.62)	(21.22)	236.97	2,254.97
01/01/1969	GOWING, ALICE	Trust	Cemetery Perpetual Care	Common Investment	0.47%	1,392.62	-	132.84	-	484.95	-	236.97	244.56	(12.62)	(21.22)	236.97	2,254.97
01/01/1969	GOWING, HENRY & BELL	Trust	Cemetery Perpetual Care	Common Investment	0.47%	1,392.62	-	132.84	-	484.95	-	236.97	244.56	(12.62)	(21.22)	236.97	2,254.97
01/01/1970	RICHARDSON, CLIFTON	Trust	Cemetery Perpetual Care	Common Investment	0.45%	1,332.55	-	127.11	-	464.01	-	226.73	233.99	(12.07)	(20.31)	226.73	2,157.66
01/01/1970	VONSTADE, P.S. JR	Trust	Cemetery Perpetual Care	Common Investment	0.45%	1,332.55	-	127.11	-	464.01	-	226.73	233.99	(12.07)	(20.31)	226.73	2,157.66
01/01/1970	WARD, JAMES S.	Trust	Cemetery Perpetual Care	Common Investment	0.45%	1,332.55	-	127.11	-	464.01	-	226.73	233.99	(12.07)	(20.31)	226.73	2,157.66
01/01/1970	CLOSE, JOSEPH K.	Trust	Cemetery Perpetual Care	Common Investment	0.45%	1,332.55	-	127.11	-	464.01	-	226.73	233.99	(12.07)	(20.31)	226.73	2,157.66
01/01/1971	LEONARD, C.J.	Trust	Cemetery Perpetual Care	Common Investment	0.44%	1,314.49	-	125.39	-	457.72	-	223.65	230.81	(11.92)	(20.03)	223.65	2,128.41
01/01/1973	KUGA LOT	Trust	Cemetery Perpetual Care	Common Investment	0.39%	1,175.10	-	112.09	-	409.19	-	199.95	206.35	(10.65)	(17.91)	199.95	1,902.73
01/01/1973	MCKEEN C.E.	Trust	Cemetery Perpetual Care	Common Investment	0.39%	1,175.10	-	112.09	-	409.19	-	199.95	206.35	(10.65)	(17.91)	199.95	1,902.73
01/01/1973	PARSONS LOT	Trust	Cemetery Perpetual Care	Common Investment	0.39%	1,175.10	-	112.09	-	409.19	-	199.95	206.35	(10.65)	(17.91)	199.95	1,902.73
01/01/1973	WRIGHT, THOMAS P.	Trust	Cemetery Perpetual Care	Common Investment	0.39%	1,175.10	-	112.09	-	409.19	-	199.95	206.35	(10.65)	(17.91)	199.95	1,902.73
01/01/1974	MCDEVITT, WM.	Trust	Cemetery Perpetual Care	Common Investment	0.22%	662.08	-	63.14	-	230.52	-	112.63	116.24	(6.00)	(10.09)	112.63	1,071.98
01/01/1974	PEIRCE, E.B.	Trust	Cemetery Perpetual Care	Common Investment	0.44%	1,324.06	-	126.30	-	461.06	-	225.31	232.49	(12.03)	(20.18)	225.31	2,143.91
01/01/1974	SACENDORPH LOT	Trust	Cemetery Perpetual Care	Common Investment	0.44%	1,324.06	-	126.30	-	461.06	-	225.31	232.49	(12.03)	(20.18)	225.31	2,143.91
01/01/1975	ALLISON, HENRY	Trust	Cemetery Perpetual Care	Common Investment	0.53%	1,590.87	-	151.75	-	553.98	-	270.71	279.37	(14.42)	(24.25)	270.71	2,575.97
01/01/1975	BRENNING LOT	Trust	Cemetery Perpetual Care	Common Investment	0.27%	795.42	-	75.86	-	276.94	-	135.33	139.65	(7.23)	(12.12)	135.33	1,287.87
01/01/1975	IVANOV-RINOV, G.P.	Trust	Cemetery Perpetual Care	Common Investment	0.53%	1,590.85	-	151.75	-	553.97	-	270.71	279.37	(14.42)	(24.25)	270.71	2,575.94
01/01/1976	HALE, RUFUS FROST	Trust	Cemetery Perpetual Care	Common Investment	0.46%	1,382.97	-	131.91	-	481.57	-	235.32	242.83	(12.55)	(21.07)	235.32	2,239.28
01/01/1976	BUSSART, ZULEMA	Trust	Cemetery Perpetual Care	Common Investment	0.46%	1,382.97	-	131.91	-	481.57	-	235.32	242.83	(12.55)	(21.07)	235.32	2,239.28
01/01/1976	WARREN, WM. VAN	Trust	Cemetery Perpetual Care	Common Investment	0.32%	902.99	-	90.62	-	331.28	-	210.76	209.65	(11.05)	(18.34)	210.76	1,534.54
01/01/1977	CABOT, T.H. LOT	Trust	Cemetery Perpetual Care	Common Investment	0.45%	1,331.32	-	126.99	-	463.58	-	226.53	233.77	(12.06)	(20.29)	226.53	2,155.66
01/01/1977	RAYMOND, WM. JR. LOT	Trust	Cemetery Perpetual Care	Common Investment	0.45%	1,331.32	-	126.99	-	463.58	-	226.53	233.77	(12.06)	(20.29)	226.53	2,155.66
01/01/1977	PHILLIPS, FRED W. LO	Trust	Cemetery Perpetual Care	Common Investment	0.45%	1,331.32	-	126.99	-	463.58	-	226.53	233.77	(12.06)	(20.29)	226.53	2,155.66
01/01/1978	CURTIS, EDITH R.	Trust	Cemetery Perpetual Care	Common Investment	0.87%	2,605.08	-	248.47	-	907.18	-	443.24	457.39	(23.62)	(39.70)	443.24	4,218.12
01/01/1978	MASON, DEXTER	Trust	Cemetery Perpetual Care	Common Investment	0.44%	1,302.44	-	124.24	-	453.52	-	221.60	228.71	(11.80)	(19.85)	221.60	2,108.91
01/01/1979	LINDGREN, PHYLLIS	Trust	Cemetery Perpetual Care	Common Investment	0.23%	683.63	-	65.19	-	238.01	-	116.31	120.03	(6.20)	(10.42)	116.31	1,106.86
01/01/1979	WORESTER, MILLARD	Trust	Cemetery Perpetual Care	Common Investment	0.46%	1,366.16	-	130.30	-	475.72	-	232.46	239.88	(12.39)	(20.82)	232.46	2,212.06
01/01/1979	KNIGHT, ROBT & BERNA	Trust	Cemetery Perpetual Care	Common Investment	0.84%	2,425.87	-	237.76	-	868.72	-	493.97	498.61	(26.08)	(43.47)	493.97	4,030.96
01/01/1979	TASTULA, WAINO	Trust	Cemetery Perpetual Care	Common Investment	0.23%	683.66	-	65.19	-	238.00	-	116.31	120.03	(6.20)	(10.42)	116.31	1,106.88
01/01/1980	PEABODY, PHYLLIS	Trust	Cemetery Perpetual Care	Common Investment	0.27%	817.04	-	77.94	-	284.48	-	139.01	143.46	(7.40)	(12.45)	139.01	1,322.92



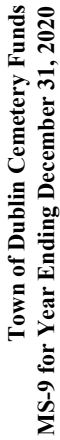
Town of Dublin Cemetery Funds  
MS-9 for Year Ending December 31, 2020

PRINCIPAL - Sub Account #5850910610

INCOME - Sub Account #5850910610

DATE	TRUST NAME	TYPE	PURPOSE	HOW INVESTED	% OF TOTAL	BALANCE				ANNUAL TOTALS				TOTAL			
						01/01/20	BALANCE	FUNDS	UGL to Market Value	GAIN/LOSS	EXPEND	BALANCE 12/31/20	BALANCE 01/01/20	INCOME	MGMT FEES	EXPEND	BALANCE 12/31/20
01/01/1981	YEOMAND, CLINTON B.	Trust	Cemetery Perpetual Care	Common Investment	0.36%	1,079.40	-	-	375.84	102.95	-	1,558.19	183.65	32.11	(9.79)	(16.45)	189.52
01/01/1982	DOYLE, JESSE & CHRIS	Trust	Cemetery Perpetual Care	Common Investment	0.18%	541.53	-	-	188.52	51.68	-	781.73	92.14	16.11	(4.92)	(8.25)	95.08
01/01/1982	ELDER, DAVID	Trust	Cemetery Perpetual Care	Common Investment	0.36%	1,083.04	-	-	377.12	103.31	-	1,563.47	184.28	32.22	(9.81)	(16.51)	190.18
01/01/1982	KING, BETSY	Trust	Cemetery Perpetual Care	Common Investment	0.36%	1,083.04	-	-	377.12	103.31	-	1,563.47	184.28	32.22	(9.81)	(16.51)	190.18
01/01/1982	THE KINGDOM	Trust	Cemetery Perpetual Care	Common Investment	0.36%	1,083.04	-	-	377.12	103.31	-	1,563.47	184.28	32.22	(9.81)	(16.51)	190.18
01/01/1982	MCKEE, JULIEN	Trust	Cemetery Perpetual Care	Common Investment	0.18%	541.53	-	-	188.52	51.68	-	781.73	92.14	16.11	(4.92)	(8.25)	95.08
01/01/1982	RATHBURN, EDWARD	Trust	Cemetery Perpetual Care	Common Investment	0.18%	541.53	-	-	188.52	51.68	-	781.73	92.14	16.11	(4.92)	(8.25)	95.08
01/01/1982	SUMMERS, WM.	Trust	Cemetery Perpetual Care	Common Investment	0.18%	541.53	-	-	188.52	51.68	-	781.73	92.14	16.11	(4.92)	(8.25)	95.08
01/01/1982	WAITE LOT	Trust	Cemetery Perpetual Care	Common Investment	0.18%	541.28	-	-	188.43	51.65	-	781.36	92.11	16.09	(4.92)	(8.25)	95.03
01/01/1982	PEABODY, RUSSELL	Trust	Cemetery Perpetual Care	Common Investment	0.36%	1,082.57	-	-	376.97	103.26	-	1,562.80	184.21	32.21	(9.80)	(16.50)	190.12
01/01/1982	ALDRICH, HERMAN W	Trust	Cemetery Perpetual Care	Common Investment	0.18%	541.28	-	-	188.43	51.65	-	781.36	92.11	16.09	(4.92)	(8.25)	95.03
01/01/1983	PRATT, HERBERT & ISABEL	Trust	Cemetery Perpetual Care	Common Investment	0.34%	1,007.24	-	-	350.73	96.08	-	1,454.05	171.37	29.95	(9.13)	(15.35)	176.84
01/01/1984	PETERSON, MARK LOT	Trust	Cemetery Perpetual Care	Common Investment	0.31%	937.11	-	-	326.31	89.38	-	1,352.80	159.46	27.88	(8.52)	(14.28)	164.54
01/01/1984	BURNHAM, E.N. & BELLOLI	Trust	Cemetery Perpetual Care	Common Investment	0.16%	468.20	-	-	163.01	44.66	-	675.87	79.66	13.92	(4.24)	(7.13)	82.21
01/01/1984	HADDOCK, JAMES & DORIS	Trust	Cemetery Perpetual Care	Common Investment	0.31%	937.11	-	-	326.31	89.38	-	1,352.80	159.46	27.88	(8.52)	(14.28)	164.54
01/01/1984	WILLARD, GLADYS LOT	Trust	Cemetery Perpetual Care	Common Investment	0.16%	468.20	-	-	163.01	44.66	-	675.87	79.66	13.92	(4.24)	(7.13)	82.21
01/01/1984	MANN, PATRICIA LEIGHT	Trust	Cemetery Perpetual Care	Common Investment	0.16%	468.20	-	-	163.01	44.66	-	675.87	79.66	13.92	(4.24)	(7.13)	82.21
01/01/1984	FOLKER, FRED & MARY	Trust	Cemetery Perpetual Care	Common Investment	0.31%	937.11	-	-	326.31	89.38	-	1,352.80	159.46	27.88	(8.52)	(14.28)	164.54
01/01/1984	WHITNEY, EDWARD & MILLI	Trust	Cemetery Perpetual Care	Common Investment	0.16%	468.20	-	-	163.01	44.66	-	675.87	79.66	13.92	(4.24)	(7.13)	82.21
01/01/1984	EDICK, ROBERT & JOAN	Trust	Cemetery Perpetual Care	Common Investment	0.16%	468.20	-	-	163.01	44.66	-	675.87	79.66	13.92	(4.24)	(7.13)	82.21
01/01/1984	CUDDIHEE, JAMES & ELS	Trust	Cemetery Perpetual Care	Common Investment	0.31%	937.11	-	-	326.31	89.38	-	1,352.80	159.46	27.88	(8.52)	(14.28)	164.54
01/01/1985	BENNETT, WALTER	Trust	Cemetery Perpetual Care	Common Investment	0.15%	435.90	-	-	151.75	41.57	-	629.22	74.17	12.95	(3.95)	(6.64)	76.53
01/01/1985	CABOT, T.H.	Trust	Cemetery Perpetual Care	Common Investment	0.29%	871.81	-	-	303.54	83.16	-	1,258.51	148.35	25.93	(7.93)	(13.28)	153.07
01/01/1985	COOK, CHARLES	Trust	Cemetery Perpetual Care	Common Investment	0.15%	435.90	-	-	151.75	41.57	-	629.22	74.17	12.95	(3.95)	(6.64)	76.53
01/01/1985	McLELLAN, HOPE, ESTATE	Trust	Cemetery Perpetual Care	Common Investment	0.29%	871.81	-	-	303.54	83.16	-	1,258.51	148.35	25.93	(7.93)	(13.28)	153.07
01/01/1985	SUMMERS, JOHN	Trust	Cemetery Perpetual Care	Common Investment	0.15%	435.90	-	-	151.75	41.57	-	629.22	74.17	12.95	(3.95)	(6.64)	76.53
01/01/1986	BERNIER, BETSY	Trust	Cemetery Perpetual Care	Common Investment	0.26%	784.71	-	-	273.22	74.83	-	1,132.76	133.52	23.35	(7.12)	(11.90)	137.79
01/01/1986	LEHMANN, PAUL & NANCY	Trust	Cemetery Perpetual Care	Common Investment	0.26%	784.71	-	-	273.22	74.83	-	1,132.76	133.52	23.35	(7.12)	(11.90)	137.79
01/01/1986	NAZELROD, BETTY	Trust	Cemetery Perpetual Care	Common Investment	0.33%	1,569.44	-	-	546.51	149.70	-	2,265.65	267.05	46.67	(14.23)	(23.92)	275.57
01/01/1986	PELLERIN, WILLIAM & NANCY	Trust	Cemetery Perpetual Care	Common Investment	0.26%	784.71	-	-	273.22	74.83	-	1,132.76	133.52	23.35	(7.12)	(11.90)	137.79
01/01/1986	McDONALD, BRIAN & LUCILLE	Trust	Cemetery Perpetual Care	Common Investment	0.26%	784.71	-	-	273.22	74.83	-	1,132.76	133.52	23.35	(7.12)	(11.90)	137.79





**Town of Dublin Cemetery Funds  
MS-9 for Year Ending December 31, 2020**

Page 6 of 10



Town of Dublin Cemetery Funds  
MS-9 for Year Ending December 31, 2020

PRINCIPAL-Sub Account #5850910610

INCOME - Sub Account #5850910610

DATE	TRUST NAME	TYPE	PURPOSE	HOW INVESTED	% OF TOTAL	ANNUAL TOTALS				BALANCE 12/31/20	TOTAL							
						UGL to Market Value												
						BALANCE 01/01/20	FUNDS	GAIN/LOSS	EXPEND									
01/01/1992	DOSCHER, JOHN F.	Trust	Cemetery Perpetual Care	Common Investment	0.03%	83.84	-	29.12	7.99	-	120.95	0.03%	14.26	2.49	(0.76)	(1.28)	14.71	135.66
01/01/1992	WARREN, WILLIAM	Trust	Cemetery Perpetual Care	Common Investment	0.22%	669.17	-	232.99	63.83	-	965.99	0.23%	113.87	19.91	(6.06)	(10.20)	117.52	1,083.51
01/01/1992	HOTIN, WILLIAM	Trust	Cemetery Perpetual Care	Common Investment	0.17%	501.96	-	174.73	47.88	-	724.57	0.17%	85.41	14.93	(4.55)	(7.65)	88.14	812.71
01/01/1992	DELNERO, RICHARD & EILEEN	Trust	Cemetery Perpetual Care	Common Investment	0.17%	501.96	-	174.73	47.88	-	724.57	0.17%	85.41	14.93	(4.55)	(7.65)	88.14	812.71
01/01/1992	KING, MARY	Trust	Cemetery Perpetual Care	Common Investment	0.17%	501.96	-	174.73	47.88	-	724.57	0.17%	85.41	14.93	(4.55)	(7.65)	88.14	812.71
01/01/1992	BURNHAM, PAUL	Trust	Cemetery Perpetual Care	Common Investment	0.17%	501.96	-	174.73	47.88	-	724.57	0.17%	85.41	14.93	(4.55)	(7.65)	88.14	812.71
01/01/1993	STAPLES, CLESTON & KATHERINE	Trust	Cemetery Perpetual Care	Common Investment	0.22%	661.62	-	230.35	63.10	-	955.07	0.22%	112.56	19.68	(6.00)	(10.08)	116.16	1,071.23
01/01/1993	CLUKAY, KENNETH & LINDA	Trust	Cemetery Perpetual Care	Common Investment	0.22%	661.62	-	230.35	63.10	-	955.07	0.22%	112.56	19.68	(6.00)	(10.08)	116.16	1,071.23
01/01/1993	WARREN, WILLIAM	Trust	Cemetery Perpetual Care	Common Investment	0.22%	661.62	-	230.35	63.10	-	955.07	0.22%	112.56	19.68	(6.00)	(10.08)	116.16	1,071.23
01/01/1993	HALE, JUDSON D SR	Trust	Cemetery Perpetual Care	Common Investment	0.28%	826.91	-	287.90	78.89	-	1,193.70	0.28%	140.70	24.60	(7.50)	(12.60)	145.20	1,338.90
01/01/1993	DOYLE, ROBERT W & MARY G	Trust	Cemetery Perpetual Care	Common Investment	0.28%	826.91	-	287.90	78.89	-	1,193.70	0.28%	140.70	24.60	(7.50)	(12.60)	145.20	1,338.90
01/01/1993	DOYLE, DAVID J	Trust	Cemetery Perpetual Care	Common Investment	0.28%	826.91	-	287.90	78.89	-	1,193.70	0.28%	140.70	24.60	(7.50)	(12.60)	145.20	1,338.90
01/01/1993	RAJANIEMI, CHARLOTTE P	Trust	Cemetery Perpetual Care	Common Investment	0.28%	826.91	-	287.90	78.89	-	1,193.70	0.28%	140.70	24.60	(7.50)	(12.60)	145.20	1,338.90
01/01/1993	BLUM, LOUISE	Trust	Cemetery Perpetual Care	Common Investment	0.14%	413.45	-	143.94	39.43	-	596.82	0.14%	70.34	12.30	(3.75)	(6.30)	72.59	669.41
01/01/1993	WHITE, WENDY P	Trust	Cemetery Perpetual Care	Common Investment	0.28%	826.93	-	287.89	78.89	-	1,193.71	0.28%	140.70	24.60	(7.50)	(12.60)	145.20	1,338.91
01/01/1993	BLODGETT, ANNE W	Trust	Cemetery Perpetual Care	Common Investment	0.33%	992.65	-	345.65	94.69	-	1,432.99	0.34%	168.90	29.53	(9.01)	(15.13)	174.29	1,607.28
01/01/1993	UTLEY, FREDERICK B & BARBARA	Trust	Cemetery Perpetual Care	Common Investment	0.33%	992.65	-	345.65	94.69	-	1,432.99	0.34%	168.90	29.53	(9.01)	(15.13)	174.29	1,607.28
01/01/1993	DEJILL, OLIVER & FLORENCE	Trust	Cemetery Perpetual Care	Common Investment	0.17%	496.34	-	172.78	47.35	-	716.47	0.17%	84.43	14.75	(4.50)	(7.56)	87.12	803.59
01/01/1994	CROCKER, AUGUSTUS T & JULIE S	Trust	Cemetery Perpetual Care	Common Investment	0.22%	655.36	-	228.17	62.51	-	946.04	0.22%	111.51	19.49	(5.94)	(9.99)	115.07	1,061.11
01/01/1994	GOLDMANN, ARTHUR F & RITA J	Trust	Cemetery Perpetual Care	Common Investment	0.33%	983.26	-	342.35	93.79	-	1,419.40	0.33%	167.31	29.25	(8.90)	(14.98)	172.68	1,592.08
01/01/1994	UTLEY, FREDERICK B & BARBARA	Trust	Cemetery Perpetual Care	Common Investment	0.33%	983.26	-	342.35	93.79	-	1,419.40	0.33%	167.31	29.25	(8.90)	(14.98)	172.68	1,592.08
01/01/1995	BRANDES, DAVID	Trust	Cemetery Perpetual Care	Common Investment	0.26%	781.64	-	272.15	74.54	-	1,128.33	0.27%	133.00	23.24	(7.09)	(11.91)	137.24	1,265.57
01/01/1995	BURNHAM, DANIEL	Trust	Cemetery Perpetual Care	Common Investment	0.16%	468.72	-	163.17	44.71	-	676.60	0.16%	79.76	13.95	(4.24)	(7.14)	82.33	758.93
01/01/1995	CROWLEY, MICHAEL & WENDY	Trust	Cemetery Perpetual Care	Common Investment	0.13%	390.61	-	135.97	37.27	-	563.85	0.13%	66.46	11.61	(3.53)	(5.95)	68.59	632.44
01/01/1995	DELNERO, RICHARD	Trust	Cemetery Perpetual Care	Common Investment	0.13%	390.61	-	135.97	37.27	-	563.85	0.13%	66.46	11.61	(3.53)	(5.95)	68.59	632.44
01/01/1995	DUBLIN CHRISTIAN ACADEMY	Trust	Cemetery Perpetual Care	Common Investment	0.26%	781.64	-	272.15	74.47	-	1,128.26	0.27%	133.00	23.24	(7.09)	(11.91)	137.24	1,265.50
01/01/1995	EAVES, JEAN	Trust	Cemetery Perpetual Care	Common Investment	0.16%	468.72	-	163.17	44.61	-	676.50	0.16%	79.76	13.95	(4.24)	(7.14)	82.33	758.83
01/01/1995	MACVEAGH, CHARLTON, JR.	Trust	Cemetery Perpetual Care	Common Investment	0.21%	624.97	-	217.59	59.52	-	902.08	0.21%	106.34	18.59	(5.64)	(9.52)	109.77	1,011.85
01/01/1995	WEIR, DAVID R., JR.	Trust	Cemetery Perpetual Care	Common Investment	0.26%	781.64	-	272.15	74.44	-	1,128.23	0.27%	133.00	23.24	(7.09)	(11.91)	137.24	1,265.47
01/01/1995	YOUNG, JANE S.	Trust	Cemetery Perpetual Care	Common Investment	0.16%	468.72	-	163.17	44.61	-	676.50	0.16%	79.76	13.95	(4.24)	(7.14)	82.33	758.83
01/01/1996	OJA, WILLARD	Trust	Cemetery Perpetual Care	Common Investment	0.24%	727.39	-	253.26	69.28	-	1,049.93	0.25%	123.76	21.65	(6.59)	(11.09)	127.73	1,177.66



Town of Dublin Cemetery Funds  
MS-9 for Year Ending December 31, 2020

PRINCIPAL - Sub Account #5850910610

INCOME - Sub Account #5850910610

DATE	TRUST NAME	TYPE	PURPOSE	HOW INVESTED	% OF TOTAL	BALANCE				UGL to Market Value				ANNUAL TOTALS				ANNUAL TOTALS			
						01/01/20	BALANCE	FUNDS	GAIN/LOSS	EXPEND	BALANCE	12/31/20	BALANCE	01/01/20	INCOME	MGMT FEES	EXPEND	BALANCE	12/31/20	BALANCE	12/31/20
01/01/1996	BLACK, MARJORIE	Trust	Cemetery Perpetual Care	Common Investment	0.15%	436.60		-	151.97	41.55	-	630.12	0.15%	74.27	12.98	(3.96)	(6.65)	76.64	706.76		
01/01/1996	MAYNARD, ELIZABETH	Trust	Cemetery Perpetual Care	Common Investment	0.15%	436.62		-	152.00	41.55	-	630.17	0.15%	74.28	12.98	(3.96)	(6.65)	76.65	706.82		
01/01/1996	HOWARD, WALTER	Trust	Cemetery Perpetual Care	Common Investment	0.29%	872.80		-	303.91	83.15	-	1,259.86	0.30%	148.52	25.96	(7.93)	(13.30)	153.25	1,413.11		
01/01/1997	McINTYRE, ELIZABETH	Trust	Cemetery Perpetual Care	Common Investment	0.13%	393.00		-	136.81	37.40	-	567.21	0.13%	66.89	11.69	(3.56)	(5.99)	69.03	636.24		
01/01/1997	MERTMAN, RICHARD	Trust	Cemetery Perpetual Care	Common Investment	0.15%	458.48		-	159.60	43.64	-	661.72	0.16%	78.01	13.63	(4.17)	(6.99)	80.48	742.20		
01/01/1997	LORANGER, BERNARD & MARION	Trust	Cemetery Perpetual Care	Common Investment	0.28%	851.42		-	296.44	81.10	-	1,228.96	0.29%	144.87	25.32	(7.72)	(12.97)	149.50	1,378.46		
01/01/1997	NELSON, JOHN & JOYCE	Trust	Cemetery Perpetual Care	Common Investment	0.15%	458.46		-	159.61	43.64	-	661.71	0.16%	78.01	13.63	(4.17)	(6.99)	80.48	742.19		
01/01/1997	BLACK, ROGER	Trust	Cemetery Perpetual Care	Common Investment	0.13%	393.01		-	136.81	37.40	-	567.22	0.13%	66.90	11.69	(3.56)	(5.99)	69.04	636.26		
01/01/1998	PLUMMER, LEVERE	Trust	Cemetery Perpetual Care	Common Investment	0.17%	500.67		-	174.30	47.66	-	722.63	0.17%	85.17	14.90	(4.54)	(7.63)	87.90	810.53		
01/01/1998	MARRINER, THOMAS	Trust	Cemetery Perpetual Care	Common Investment	0.06%	187.72		-	65.33	17.81	-	270.86	0.06%	31.94	5.58	(1.72)	(2.86)	32.94	303.80		
01/01/1998	FORBES, LYDIA	Trust	Cemetery Perpetual Care	Common Investment	0.06%	187.72		-	65.33	17.81	-	270.86	0.06%	31.94	5.58	(1.72)	(2.86)	32.94	303.80		
01/01/1998	HAMMOND, RICHARD	Trust	Cemetery Perpetual Care	Common Investment	0.17%	500.67		-	174.30	47.66	-	722.63	0.17%	85.17	14.90	(4.54)	(7.63)	87.90	810.53		
01/01/1998	HAMPERS, CONSTANTINE	Trust	Cemetery Perpetual Care	Common Investment	1.34%	4,005.69		-	1,394.93	381.98	-	5,782.60	1.36%	681.55	119.14	(36.33)	(61.04)	703.32	6,485.92		
01/01/1998	GNADÉ, JOAN	Trust	Cemetery Perpetual Care	Common Investment	0.34%	1,001.53		-	348.73	95.44	-	1,445.70	0.34%	170.40	29.79	(9.09)	(15.26)	175.84	1,621.54		
01/01/1998	LAPINSKY, ALBERT	Trust	Cemetery Perpetual Care	Common Investment	0.17%	500.67		-	174.30	47.66	-	722.63	0.17%	85.17	14.90	(4.54)	(7.63)	87.90	810.53		
01/01/1998	SHONK, LUCY	Trust	Cemetery Perpetual Care	Common Investment	0.34%	1,001.53		-	348.73	95.44	-	1,445.70	0.34%	170.40	29.79	(9.09)	(15.26)	175.84	1,621.54		
01/01/1999	TOWNSEND, COLEMAN	Trust	Cemetery Perpetual Care	Common Investment	0.33%	977.47		-	340.35	93.14	-	1,410.96	0.33%	166.30	29.08	(8.87)	(14.89)	171.62	1,582.58		
01/01/1999	LEE, HENRY III	Trust	Cemetery Perpetual Care	Common Investment	0.33%	977.47		-	340.35	93.14	-	1,410.96	0.33%	166.30	29.08	(8.87)	(14.89)	171.62	1,582.58		
01/01/1999	GREENHALGH, ZAIGA	Trust	Cemetery Perpetual Care	Common Investment	0.30%	856.50		-	316.58	86.47	-	1,259.55	0.41%	207.98	27.02	(10.87)	(18.04)	206.09	1,465.64		
01/01/1999	O'CONNOR, MARION	Trust	Cemetery Perpetual Care	Common Investment	0.06%	183.31		-	63.80	17.39	-	264.50	0.06%	31.19	5.46	(1.66)	(2.79)	32.20	296.70		
01/01/1999	LEIGHTON, PARKER	Trust	Cemetery Perpetual Care	Common Investment	0.07%	188.00		-	77.39	21.02	-	286.41	0.14%	72.58	6.61	(3.74)	(6.12)	69.33	355.74		
01/01/1999	PRAATT, JOHN & ELSIE	Trust	Cemetery Perpetual Care	Common Investment	0.15%	376.01		-	154.87	42.13	-	573.01	0.29%	145.17	13.21	(7.46)	(12.24)	138.68	711.69		
01/01/2000	CUDDIHEE, JOHN	Trust	Cemetery Perpetual Care	Common Investment	0.14%	367.65		-	146.37	39.85	-	553.87	0.25%	124.83	12.49	(6.46)	(10.59)	120.27	674.14		
01/01/2000	McLELLAN, STEPHAN	Trust	Cemetery Perpetual Care	Common Investment	0.28%	735.30		-	292.78	79.80	-	1,107.88	0.50%	249.68	24.95	(12.89)	(21.19)	240.55	1,348.43		
01/01/2000	STEELE, MARTHA	Trust	Cemetery Perpetual Care	Common Investment	0.28%	735.30		-	292.78	79.80	-	1,107.88	0.50%	249.68	24.95	(12.89)	(21.19)	240.55	1,348.43		
01/01/2000	DAVIS, NORMAN	Trust	Cemetery Perpetual Care	Common Investment	0.28%	735.30		-	292.78	79.80	-	1,107.88	0.50%	249.68	24.95	(12.89)	(21.19)	240.55	1,348.43		
01/01/2001	CUDDIHEE, BRYAN	Trust	Cemetery Perpetual Care	Common Investment	0.20%	543.46		-	211.42	57.64	-	812.52	0.33%	167.71	18.04	(8.71)	(14.31)	162.73	975.25		
01/01/2001	CUDDIHEE, MARGARET	Trust	Cemetery Perpetual Care	Common Investment	0.20%	543.46		-	211.42	57.64	-	812.52	0.33%	167.71	18.04	(8.71)	(14.31)	162.73	975.25		
01/01/2001	CUDDIHEE, KARIANNE	Trust	Cemetery Perpetual Care	Common Investment	0.20%	543.46		-	211.42	57.64	-	812.52	0.33%	167.71	18.04	(8.71)	(14.31)	162.73	975.25		
01/01/2001	HANDY, ALBERT	Trust	Cemetery Perpetual Care	Common Investment	0.20%	543.46		-	211.42	57.64	-	812.52	0.33%	167.71	18.04	(8.71)	(14.31)	162.73	975.25		
01/01/2001	NIELSON, ELDEN & MARJORIE	Trust	Cemetery Perpetual Care	Common Investment	0.10%	271.73		-	105.68	28.77	-	406.18	0.17%	85.88	9.01	(4.35)	(7.16)	81.38	487.56		



Town of Dublin Cemetery Funds  
MS-9 for Year Ending December 31, 2020

PRINCIPAL-Sub Account #58509106.10

INCOME -Sub Account #58509106.10

DATE	TRUST NAME	TYPE	PURPOSE	HOW INVESTED	% OF TOTAL	BALANCE				ANNUAL TOTALS				TOTAL			
						01/01/20	BALANCE 12/31/20	FUNDS	UGL to Market Value	GAIN/LOSS	EXPEND	BALANCE 12/31/20	MGMT FEES	INCOME	EXPEND	BALANCE 12/31/20	
01/01/2003	OLSEN, JOEL	Trust	Cemetery Perpetual Care	Common Investment	0.21%	606.77	885.51	-	218.92	59.82	-	885.51		18.70	(11.33)	129.78	1,015.29
01/01/2003	EDELKIND, JUDY	Trust	Cemetery Perpetual Care	Common Investment	0.21%	606.77	885.51	-	218.92	59.82	-	885.51		18.70	(11.33)	129.78	1,015.29
01/01/2003	DAILEY, RALPH	Trust	Cemetery Perpetual Care	Common Investment	0.21%	629.02	907.04	-	218.31	59.71	-	907.04		18.65	(5.58)	108.33	1,015.37
01/01/2003	BROOKS, PETER	Trust	Cemetery Perpetual Care	Common Investment	0.09%	269.58	388.65	-	93.54	25.53	-	388.65		7.98	(2.39)	46.43	435.08
01/01/2003	KNAPP, MICHELLE	Trust	Cemetery Perpetual Care	Common Investment	0.06%	179.71	259.03	-	62.33	16.99	-	259.03		5.33	(1.60)	30.94	289.97
01/01/2003	GALL, GRACE	Trust	Cemetery Perpetual Care	Common Investment	0.21%	629.02	907.04	-	218.31	59.71	-	907.04		18.65	(5.58)	108.33	1,015.37
01/01/2003	AVERY, STEPHEN	Trust	Cemetery Perpetual Care	Common Investment	0.06%	179.71	259.03	-	62.33	16.99	-	259.03		5.33	(1.60)	30.94	289.97
01/01/2003	WHEELLOCK, MAJOR	Trust	Cemetery Perpetual Care	Common Investment	0.06%	173.34	252.86	-	62.50	17.02	-	252.86		5.35	(1.95)	37.08	289.94
01/01/2003	KNAPP, STEPHEN	Trust	Cemetery Perpetual Care	Common Investment	0.06%	173.34	252.86	-	62.50	17.02	-	252.86		5.35	(1.95)	37.08	289.94
01/01/2003	DWYER ESTATE, TERRY	Trust	Cemetery Perpetual Care	Common Investment	0.21%	606.77	885.51	-	218.92	59.82	-	885.51		18.70	(11.33)	129.78	1,015.29
01/01/2003	THOMAS ESTATE, SHERILL	Trust	Cemetery Perpetual Care	Common Investment	0.09%	260.06	379.42	-	93.79	25.57	-	379.42		7.99	(2.92)	55.60	435.02
01/01/2006	BERRY, ROBERT W	Trust	Cemetery Perpetual Care	Common Investment	0.20%	616.24	877.78	-	205.30	56.24	-	877.78		17.53	(4.04)	80.20	957.98
01/01/2006	SANFORD, CALVIN & JANICE	Trust	Cemetery Perpetual Care	Common Investment	0.20%	616.24	877.78	-	205.30	56.24	-	877.78		17.53	(4.04)	80.20	957.98
01/01/2006	MCLELLAN, BRUCE&MARY ELIZABETH	Trust	Cemetery Perpetual Care	Common Investment	0.09%	269.62	383.97	-	89.81	24.54	-	383.97		7.66	(1.76)	35.11	419.08
01/01/2006	KIPKA, ROBERT E.	Trust	Cemetery Perpetual Care	Common Investment	0.09%	269.62	383.97	-	89.81	24.54	-	383.97		7.63	(1.76)	35.08	419.05
01/01/2006	KIPKA, COLIN D.& RACHEL M.	Trust	Cemetery Perpetual Care	Common Investment	0.09%	269.62	383.97	-	89.81	24.54	-	383.97		7.63	(1.76)	35.08	419.05
01/01/2006	ROBINSON, THOMAS & ROWENA	Trust	Cemetery Perpetual Care	Common Investment	0.09%	269.62	383.97	-	89.81	24.54	-	383.97		7.63	(1.76)	35.08	419.05
01/01/2006	DEMARNEFFE, DR. & MRS. EDMOND KELLY FOR	Trust	Cemetery Perpetual Care	Common Investment	0.06%	192.57	274.20	-	64.12	17.51	-	274.20		5.46	(1.24)	25.06	299.26
01/01/2008	CHRISTINE KELLY A. GEORGE & LEIGH C. MCLEAN	Trust	Cemetery Perpetual Care	Common Investment	0.18%	572.14	811.11	-	187.57	51.40	-	811.11		16.02	(3.23)	65.25	876.36
01/01/2008	NATHANIEL ANABLE 2006 REV TRUST	Trust	Cemetery Perpetual Care	Common Investment	0.18%	572.14	811.11	-	187.57	51.40	-	811.11		16.02	(3.23)	65.25	876.36
01/01/2008	KAREN ENG HORGAN	Trust	Cemetery Perpetual Care	Common Investment	0.17%	563.72	795.46	-	181.89	49.85	-	795.46		15.53	(2.67)	55.40	850.86
01/01/2008	PERRY B. ANABLE	Trust	Cemetery Perpetual Care	Common Investment	0.17%	563.72	795.46	-	181.89	49.85	-	795.46		15.53	(2.67)	55.40	850.86
01/01/2009	PIERCE, Sherin	Trust	Cemetery Perpetual Care	Common Investment	0.18%	592.35	837.27	-	192.23	52.69	-	837.27		16.42	(3.02)	61.56	898.83
01/01/2010	HUNT, Wayne	Trust	Cemetery Perpetual Care	Common Investment	0.09%	291.44	413.68	-	96.00	26.24	-	413.68		8.18	(1.72)	34.66	448.34
01/01/2010	FOLSOM, Nancy	Trust	Cemetery Perpetual Care	Common Investment	0.14%	437.14	620.57	-	144.02	39.41	-	620.57		12.28	(2.59)	51.98	672.55
01/01/2005	ARVIDSON, Carl	Trust	Cemetery Perpetual Care	Common Investment	0.06%	181.89	257.98	-	59.78	16.31	-	257.98		5.05	(1.05)	21.27	279.25
01/01/2010	NELSON, JOHN & JOYCE	Trust	Cemetery Perpetual Care	Common Investment	0.32%	1,657.59	2,350.91	-	544.12	149.20	-	2,350.91		46.45	(9.44)	190.77	2,541.68
01/01/2010	CAVANAUGH, Joseph & Jacquelyn	Trust	Cemetery Perpetual Care	Common Investment	0.39%	1,873.79	2,657.60	-	615.11	168.70	-	2,657.60		52.53	(10.66)	215.67	2,873.27
01/01/2010	DOHERTY, Michael	Trust	Cemetery Perpetual Care	Common Investment	0.32%	1,657.59	2,350.91	-	544.12	149.20	-	2,350.91		46.45	(9.44)	190.77	2,541.68
01/01/2011	NELSON, JOHN & JOYCE	Trust	Cemetery Perpetual Care	Common Investment	0.09%	-	-	-	-	-	-	-	-	-	-	-	-



Town of Dublin Cemetery Funds  
MS-9 for Year Ending December 31, 2020

PRINCIPAL-Sub Account #5850910610										INCOME - Sub Account #5850910610									
DATE	TRUST NAME	TYPE	PURPOSE	HOW INVESTED	% OF TOTAL	BALANCE 01/01/20	UGL to			ANNUAL TOTALS									
							FUNDS	Market Value	GAIN/LOSS	EXPEND	BALANCE 12/31/20	BALANCE 01/01/20	INCOME	MGMT FEES	EXPEND	BALANCE 12/31/20			
01/01/2012	Raymond, William B & Martha McLeod, David T & Getchell Colleen	Trust	Cemetery Perpetual Care	Common Investment	0.25%	802.34	-	258.49	70.88	-	1,131.71	0.13%	65.91	22.04	(3.75)	(6.57)	77.63	1,209.34	
01/01/2012		Trust	Cemetery Perpetual Care	Common Investment	0.15%	488.37	-	157.31	43.11	-	688.79	0.08%	40.13	13.40	(2.29)	(4.00)	47.24	736.03	
09/18/2013	BROWN, Gary D. & Jean M.	Trust	Cemetery Perpetual Care	Common Investment	0.07%	243.80	-	76.06	20.83	-	340.69	0.02%	11.81	6.45	(0.72)	(1.34)	16.20	356.89	
09/18/2013	STEPHENS, Richard & Carol	Trust	Cemetery Perpetual Care	Common Investment	0.07%	243.82	-	76.06	20.83	-	340.71	0.02%	11.81	6.45	(0.72)	(1.34)	16.20	356.91	
09/18/2013	GILLESPIE, Beau R. & LINDENFELD, Elsa M.	Trust	Cemetery Perpetual Care	Common Investment	0.27%	905.63	-	282.76	77.63	-	1,266.02	0.09%	43.88	24.12	(2.70)	(4.97)	60.33	1,326.35	
09/18/2013	OWEN, Mary-Clo	Trust	Cemetery Perpetual Care	Common Investment	0.07%	243.82	-	76.06	20.83	-	340.71	0.02%	11.81	6.45	(0.72)	(1.34)	16.20	356.91	
08/31/2015	MURRAY, Roger W. Yvonne	Trust	Cemetery Perpetual Care	Common Investment	0.21%	690.32	-	216.55	59.42	-	966.29	0.07%	36.97	18.48	(2.24)	(4.07)	49.14	1,015.43	
08/31/2015	JAMES, Rosemary	Trust	Cemetery Perpetual Care	Common Investment	0.24%	780.37	-	244.82	67.19	-	1,092.38	0.08%	41.78	20.90	(2.52)	(4.60)	55.56	1,147.94	
08/31/2015	REGAN, Michele	Trust	Cemetery Perpetual Care	Common Investment	0.24%	780.37	-	244.82	67.19	-	1,092.38	0.08%	41.78	20.90	(2.52)	(4.60)	55.56	1,147.94	
08/31/2015	ELLIS, Ernest & Patricia	Trust	Cemetery Perpetual Care	Common Investment	0.06%	210.08	-	65.84	18.02	-	293.94	0.02%	11.26	5.56	(0.68)	(1.24)	14.90	308.84	
08/31/2015	RAISANEN, Richard	Trust	Cemetery Perpetual Care	Common Investment	0.06%	210.08	-	65.84	18.02	-	293.94	0.02%	11.26	5.56	(0.68)	(1.24)	14.90	308.84	
08/31/2015	GURNEY, William & Margaret	Trust	Cemetery Perpetual Care	Common Investment	0.21%	690.32	-	216.55	59.42	-	966.29	0.07%	36.97	18.48	(2.24)	(4.07)	49.14	1,015.43	
08/31/2015	DRORY, Michael & HOUK, Julie	Trust	Cemetery Perpetual Care	Common Investment	0.21%	690.32	-	216.55	59.42	-	966.29	0.07%	36.97	18.48	(2.24)	(4.07)	49.14	1,015.43	
09/01/2019	Armer, Bruce C. & Carol L.	Trust	Cemetery Perpetual Care	Common Investment	0.05%	186.75	-	55.98	15.32	-	258.05	0.00%	1.36	4.74	(0.18)	(0.41)	5.51	263.56	
09/01/2019	W. Barry & Monique I. Tunner	Trust	Cemetery Perpetual Care	Common Investment	0.20%	693.62	-	207.99	57.11	-	958.72	0.01%	5.03	17.82	(0.65)	(1.52)	20.68	979.40	
01/01/1999	SISTARE, K. BOOTHBY	Trust	Cemetery Perpetual Care	Common Investment	-0.08%	(25.45)	-	(64.50)	(13.74)	-	(103.69)	-0.51%	(254.69)	(5.27)	13.02	20.44	(226.50)	(330.19)	
01/01/2019	June Brenning	Trust	Cemetery Perpetual Care	Common Investment	0.00%	-	175.00	8.64	3.96	-	187.60	0.00%	-	1.41	-	(0.06)	1.35	188.95	
TOTAL						100.00%	299,422.00	104,052.36	28,502.58	-	432,151.94	50,163.09	8,888.26	(2,676.09)	(4,500.00)	51,875.26	484,027.20		



Town of Dublin Capital Reserve Funds  
MS-9 for Year Ending December 31, 2020

PRINCIPAL - Account #8000006534										INCOME - Account #8000006534							
ANNUAL TOTALS										ANNUAL TOTALS							
DATE	TRUST NAME	TYPE	PURPOSE	HOW INVESTED	% OF TOTAL	BALANCE 01/01/20	NEW FUNDS	UGL to Market Value	GAIN/LOSS	EXPEND	BALANCE 12/31/20	INCOME	MGMT FEES	EXPEND	BALANCE 12/31/20	TOTAL BALANCE	
01/01/1900	Library Major Repair & Maintenance	Capital Reserve (RSA 34/35)	Maintenance and Repair	Common Investment	3.9%	37,422.10	-	1,684.94	(1.13)	(4,994.00)	34,111.91	689.80	-	-	5,334.56	39,446.47	
01/01/1900	Fire Equipment	Capital Reserve (RSA 34/35)	Police/Fire	Common Investment	21.4%	218,117.00	30,000.00	9,115.06	3.82	(143,652.62)	113,583.26	3,997.48	-	-	19,292.23	132,875.49	
01/01/1900	Police Cruiser	Capital Reserve (RSA 34/35)	Police/Fire	Common Investment	1.3%	3,967.16	18,000.00	473.23	1.73	-	22,442.12	373.26	-	-	11,076.30	33,518.42	
01/01/1900	Town Buildings Maintenance	Capital Reserve (RSA 34/35)	Maintenance and Repair	Common Investment	12.1%	123,083.05	38,000.00	5,253.14	4.26	(60,735.00)	105,605.45	2,192.90	-	-	11,666.24	117,271.70	
01/01/1900	Heavy Highway Equipment	Capital Reserve (RSA 34/35)	Capital Reserve (Other)	Common Investment	3.7%	31,476.32	10,000.00	1,524.46	0.50	-	43,001.28	759.91	-	-	9,465.43	52,466.71	
01/01/1900	Road Construction	Capital Reserve (RSA 34/35)	Maintenance and Repair	Common Investment	21.5%	228,855.93	90,000.00	9,193.27	(2.37)	(161,341.84)	166,704.99	4,112.62	-	-	10,056.37	176,761.36	
01/01/1900	Recreation Trust Fund	Capital Reserve (RSA 34/35)	Parks/Recreation	Common Investment	0.7%	5,106.52	-	288.80	(0.11)	-	5,395.21	126.49	-	-	2,352.68	7,747.89	
01/01/1900	Sand & Salt Shed Fund	Capital Reserve (RSA 34/35)	Capital Reserve (Other)	Common Investment	0.0%	-	-	-	-	-	-	-	-	-	-	-	
01/01/1900	Milfoil Clean-Up	Capital Reserve (RSA 34/35)	Capital Reserve (Other)	Common Investment	0.4%	3,407.09	-	170.92	(0.06)	-	3,577.95	74.86	-	-	1,007.39	4,585.34	
01/01/1900	Revaluation Fund	Capital Reserve (RSA 31:19a)	Capital Reserve (Other)	Common Investment	4.4%	44,972.07	6,400.00	1,867.65	(0.02)	-	53,239.70	877.02	-	-	4,269.61	57,509.32	
01/01/2008	Master Plan Fund	Capital Reserve (RSA 31:19a)	Capital Reserve (Other)	Common Investment	0.9%	9,703.98	1,000.00	402.31	(0.05)	-	11,106.24	185.43	-	-	844.11	11,950.35	
01/01/2008	Cemetery Buy-Back Fund	Capital Reserve (RSA 31:19a)	Cemetery Trust (Other)	Common Investment	0.2%	1,723.37	-	74.89	(0.04)	-	1,798.22	32.80	-	-	210.90	2,009.11	
01/01/2008	Bridge Repair/Replace	Capital Reserve (RSA 34/35)	Maintenance and Repair	Common Investment	27.1%	282,647.91	15,000.00	11,574.76	(2.62)	-	309,220.05	5,207.99	-	-	18,664.20	327,884.25	
01/01/2015	Town Building Repair	Capital Reserve (RSA 31:19a)	Maintenance and Repair	Common Investment	2.4%	24,980.21	6,408.00	999.61	0.31	-	32,388.13	496.89	-	-	1,842.20	34,230.33	
TOTAL										100%	1,015,462.71	214,808.00	42,623.04	4.22	(370,723.46)	902,174.51	998,256.74
											76,954.78	19,127.45	-	-	96,082.23		



**MS-10 Town of Dublin, Common Funds  
January 2020 - December 2020**

Account #5850910610

# of Shares or Other Units	Description of Investment (Names of Banks, Stocks, Bonds, etc.)	TYPE	Beginning Year Balance	Purchases	Cash Capital Gains	Proceeds from Sales	Gains/Losses from Sales	Year End Balance	Income During Year	Beginning Year Market Value	Year End Market Value
250,000	ABBOTT LABS	Stock	6,840.78	-	-	-	-	6,840.78	1,190.50	21,715.00	27,372.50
37,000	ADOBE INCORPORATED	Stock	16,164.50	-	-	6,130.18	1,927.41	11,961.73	-	16,490.50	18,504.44
250,000,000	AFLAC INC 3.625% 11/15/24	Bond	25,815.86	-	-	-	(100.81)	25,715.05	425.00	26,731.50	27,855.56
66,000	AIR PRODUCTS & CHEMICALS INC	Stock	1,350.68	7,893.40	-	-	-	9,244.08	1,382.88	6,814.71	18,032.52
10,000	ALPHABET INC CL A	Stock	9,606.00	-	-	-	-	9,606.00	-	13,393.90	17,526.40
10,000	AMAZON.COM INC	Stock	9,571.40	-	-	-	-	9,571.40	-	18,478.40	32,569.30
55,000	AMERICAN TOWER CORP REIT	Stock	7,878.20	-	-	-	-	7,878.20	1,632.28	12,640.10	12,345.30
94,000	Ametek Inc	Stock	-	11,095.76	-	-	-	11,095.76	-	-	11,368.36
50,000	AMGEN INC	Stock	10,067.33	11,317.75	-	15,209.98	5,142.65	11,317.75	955.10	15,669.55	11,496.00
269,000	APPLE INC	Stock	870.56	-	-	22,234.40	21,891.27	527.43	1,868.75	32,595.15	35,693.61
425,000	AT&T INC	Stock	7,810.25	3,690.63	-	-	-	11,500.88	1,025.00	11,724.00	12,223.00
0,000	AUTOMATIC DATA PROCESSING INC	Stock	16,846.65	-	-	13,692.83	(3,153.82)	-	450.00	17,050.00	-
20,000,000	BANK OF NEW YORK 2.100% 10/24/24	Bond	20,028.20	-	-	-	(4.94)	20,023.26	837.50	20,026.20	21,240.88
0,000	BAXTER INTERNATIONAL INCORPORATED	Stock	9,930.99	-	-	16,139.01	6,208.02	-	176.49	14,633.50	-
0,000	BECTON DICKINSON	Stock	13,453.00	-	-	11,774.06	(1,678.94)	-	272.04	13,598.50	-
75,000	BERKSHIRE HATHAWAY INC	Stock	22,727.83	-	-	4,676.01	(1,005.95)	17,045.87	-	22,650.00	17,390.25
35,000	BlackRock Inc	Stock	-	16,662.28	-	-	-	16,662.28	270.00	-	25,253.90
0,000	Carrier Global Corp	Stock	-	95.32	-	1,572.02	1,476.70	-	-	-	-
20,000,000	CATERPILLAR FINL SVC 2.150% 11/08/24	Bond	20,082.60	-	-	-	(14.79)	20,067.81	182.00	20,081.40	21,305.15
85,000	CHEVRON CORPORATION	Stock	5,573.84	-	-	-	-	5,573.84	475.23	10,243.35	7,178.25
0,000	CISCO SYSTEMS INC	Stock	10,991.81	-	-	15,681.89	4,690.08	-	572.08	16,786.00	-
40,000	COSTCO WHOLESALE CORP	Stock	6,881.60	-	-	-	-	6,881.60	598.13	11,756.80	15,071.20
0,000	CVS HEALTH CORP	Stock	9,833.56	-	-	7,662.95	(2,170.61)	-	184.00	9,286.25	-



**MS-10 Town of Dublin, Common Funds  
January 2020 - December 2020**

Account #5850910610

# of Shares or Other Units	Description of Investment (Names of Banks, Stocks, Bonds, etc.)	TYPE	Beginning Year Balance	Purchases	Cash Capital Gains	Proceeds from Sales	Gains/Losses from Sales	Year End Balance	Income During Year	Beginning Year Market Value	Year End Market Value
93.000	Danaher Corp	Stock	-	15,031.13	-	-	-	15,031.13	135.55	-	20,659.02
0.000	DOMINION ENERGY INC	Stock	4,032.41	-	-	8,386.55	4,354.14	-	59.40	8,944.56	-
25000.000	DOVER CORP 3.150% 11/15/25	Bond	24,908.50	-	-	-	-	24,908.50	123.20	25,887.00	27,596.38
0.000	ECOLAB INC.	Stock	9,118.22	-	-	11,510.91	2,392.69	-	72.50	12,544.35	-
0.000	EXXON MOBIL CORP	Stock	1,369.57	-	-	3,117.30	1,747.73	-	259.38	5,233.50	-
25000.000	EXXON MOBIL CORP 3.043% 3/01/26	Bond	25,115.43	-	-	-	(13.51)	25,101.92	79.00	26,229.00	27,699.46
25000.000	FLUOR CORP 3.500% 12/15/24	Bond	25,731.62	-	-	-	(64.16)	25,667.46	254.10	25,530.75	24,690.50
0.000	GOVERNMENT II MONEY MARKET FUND 033	Money Market	45,100.64	65,579.73	-	110,680.37	-	-	209.05	56,632.54	-
0.000	GOVERNMENT II MONEY MARKET FUND 033	Money Market	37,679.47	(37,679.47)	-	-	-	-	-	37,679.47	-
41.000	Home Depot Inc/The	Stock	-	11,134.58	-	-	-	11,134.58	-	-	10,890.42
111.000	Honeywell International Inc	Stock	-	15,066.59	-	-	-	15,066.59	550.50	-	23,609.70
0.000	Intel Corp	Stock	-	14,288.77	-	12,133.03	(2,155.74)	-	252.00	-	-
101.000	Intercontinental Exchange Inc	Stock	-	11,405.47	-	-	-	11,405.47	-	-	11,644.29
160.000	ISHARES CORE S&P MID-CAP ETF	Mutual Fund/Index Fund/ETF	7,362.60	12,569.97	-	-	-	19,932.57	360.65	21,611.10	36,772.80
183.000	ISHARES CORE S&P SMALL-CAP ETF	Mutual Fund/Index Fund/ETF	5,019.02	7,548.35	-	-	-	12,567.37	430.47	8,385.00	16,817.70
950.000	ISHARES CORE U.S. AGGREGATE BOND ETF	Mutual Fund/Index Fund/ETF	16,276.35	91,181.51	-	-	-	107,457.86	425.53	56,185.00	112,280.50
0.000	ISHARES CORE U.S. AGGREGATE BOND ETF	Mutual Fund/Index Fund/ETF	55,828.49	(55,828.49)	-	-	-	-	-	16,855.50	-
100.000	ISHARES JP MORGAN EMERGING BOND FUND	Mutual Fund/Index Fund/ETF	11,309.40	-	-	-	-	11,309.40	779.39	11,456.00	11,591.00
125.000	JOHNSON & JOHNSON	Stock	8,990.85	-	-	-	-	8,990.85	221.31	18,233.75	19,672.50
169.000	JPMORGAN CHASE & CO	Stock	8,073.05	-	-	-	-	8,073.05	649.60	23,558.60	21,474.83
61.000	L3Harris Technologies Inc	Stock	-	11,311.53	-	-	-	11,311.53	-	-	11,530.22
32.000	Lam Research Corp	Stock	-	11,766.98	-	-	-	11,766.98	152.10	-	15,112.64
0.000	LOWE'S COMPANIES INC	Stock	2,002.49	-	-	9,603.28	7,600.79	-	304.20	11,976.00	-





**MS-10 Town of Dublin, Common Funds  
January 2020 - December 2020**

Account #5850910610

# of Shares or Other Units	Description of Investment (Names of Banks, Stocks, Bonds, etc.)	TYPE	Beginning Year Balance	Purchases	Cash Capital Gains	Proceeds from Sales	Gains/Losses from Sales	Year End Balance	Income During Year	Beginning Year Market Value	Year End Market Value
50,000	MASTERCARD INC CL A	Stock	14,799.00	-	-	-	-	14,799.00	210.76	14,929.50	17,847.00
	MCKESSON CORP	Stock	-	-	-	-	-	-	20.00	-	-
101,000	MICROSOFT CORP	Stock	19,381.04	-	-	5,371.92	1,650.76	15,659.88	82.96	19,712.50	22,464.42
150,000,000	NH ST HSG FIN AUTH 3.769% 1/01/25	Bond	20,000.00	-	-	5,000.00	-	15,000.00	214.30	21,290.80	16,200.60
248,000	NextEra Energy Inc	Stock	-	14,989.43	-	-	-	14,989.43	220.55	-	19,133.20
118,000	NIKE INC CL B	Stock	14,967.86	2,225.88	-	8,205.25	2,517.46	11,505.95	209.31	15,196.50	16,693.46
265,000	Novo Nordisk A/S	Stock	-	17,064.68	-	-	-	17,064.68	48.13	-	18,510.25
0,000	Otis Worldwide Corp	Stock	-	142.92	-	2,421.06	2,278.14	-	-	-	-
120,000	PEPSICO INC	Stock	12,072.79	-	-	-	-	12,072.79	394.98	16,400.40	17,796.00
0,000	PNC FINANCIAL SERVICES GROUP	Stock	7,297.10	-	-	11,792.06	4,494.96	-	215.94	18,836.34	-
125,000	PROCTER & GAMBLE CO	Stock	15,714.56	-	-	-	-	15,714.56	432.22	15,612.50	17,392.50
0,000	Raytheon Technologies Corp	Stock	-	318.01	-	6,440.11	6,122.10	-	135.70	-	-
500,000,000	ROCHESTER NH G/O 2.250% 3/01/22	Bond	50,000.00	-	-	-	-	50,000.00	25.62	50,194.00	51,108.00
0,000	ROCKWELL AUTOMATION, INC	Stock	10,034.97	-	-	16,157.77	6,122.80	-	76.88	19,050.98	-
25,000	Roper Technologies Inc	Stock	-	7,882.88	-	-	-	7,882.88	312.00	-	10,777.25
83313,490	SEI Daily Income Trust Government II Fund	Money Market	-	172,569.25	-	89,255.76	-	83,313.49	1,032.58	-	83,313.49
0,000	SOUTHERN COMPANY	Stock	4,277.16	-	-	7,052.34	2,775.18	-	7.54	7,898.80	-
0,000	SPDR - FINANCIAL SECTOR	Mutual Fund/Index Fund/ETF	8,344.75	-	-	15,137.16	6,792.41	-	39.50	21,546.00	-
0,000	SPDR REAL ESTATE SECTOR ETF	Mutual Fund/Index Fund/ETF	3,097.65	-	-	3,210.13	112.48	-	95.88	3,750.99	-
250,000,000	STATE STREET CORP 3.700% 11/20/23	Bond	26,065.16	-	-	-	(124.61)	25,940.55	9.45	26,644.50	27,392.80
67,000	Synopsys Inc	Stock	-	14,078.30	-	6,372.97	2,547.34	10,252.67	-	-	17,369.08
214,000	Technology Select Sector SPDR Fund	Mutual Fund/Index Fund/ETF	-	23,478.65	-	-	-	23,478.65	3.59	-	27,824.28
36,000	Thermo Fisher Scientific Inc	Stock	-	14,841.67	-	4,646.54	1,420.09	11,615.22	20.24	-	16,768.08



MS-10 Town of Dublin, Common Funds  
January 2020 - December 2020

Account #5850910610

# of Shares or Other Units	Description of Investment (Names of Banks, Stocks, Bonds, etc.)	TYPE	Beginning Year Balance	Purchases	Cash Capital Gains	Proceeds from Sales	Gains/Losses from Sales	Year End Balance	Income During Year	Beginning Year Market Value	Year End Market Value
25000.000	UNITED PARCEL SERVIC 3.050%	Bond	25,052.30	-	-	-	(7.15)	25,045.15	46.50	26,299.00	28,626.61
0.000	U.S. TREASURY NOTES 1.250% 1/31/20	Treasury Bond/Note	25,082.19	-	-	25,000.00	(82.19)	-	22.50	24,992.00	-
30000.000	U.S. TREASURY NOTES 1.500% 3/31/23	Treasury Bond/Note	30,008.42	-	-	-	(1.32)	30,007.10	181.12	29,891.10	30,909.38
30000.000	U.S. TREASURY NOTES 1.625% 2/15/26	Treasury Bond/Note	29,676.56	-	-	-	-	29,676.56	143.94	29,736.30	31,900.78
0.000	UNITED TECHNOLOGIES CORP	Stock	556.25	(556.25)	-	-	-	-	-	15,125.76	-
25000.000	UNITEDHEALTH GROUP 3.350%	Bond	25,661.79	-	-	-	(85.39)	25,576.40	446.17	25,895.50	26,205.10
184.908	VANGUARD 500 INDEX FUND ADMIRAL #540	Mutual Fund/Index Fund/ETF	16,106.73	-	-	-	-	16,106.73	867.42	55,128.47	64,083.57
741.000	VANGUARD FTSE DEVELOPED MARKETS ETF	Mutual Fund/Index Fund/ETF	22,273.65	8,830.05	-	-	-	31,103.70	385.63	24,233.00	34,982.61
618.000	VANGUARD FTSE EMERGING MARKETS ETF	Mutual Fund/Index Fund/ETF	19,971.55	5,758.82	-	-	-	25,730.37	381.78	22,235.00	30,967.98
4244.575	VANGUARD GNMA FD ADM #536	Mutual Fund/Index Fund/ETF	28,703.24	16,478.87	-	-	-	45,182.11	992.56	28,183.06	45,586.74
0.000	VANGUARD GNMA FD ADM #536	Mutual Fund/Index Fund/ETF	16,478.87	(16,478.87)	-	-	-	-	-	16,597.21	-
4276.792	VANGUARD I - T INVEST GRADE ADM #571	Mutual Fund/Index Fund/ETF	40,644.31	1,396.74	-	-	-	42,041.05	813.03	41,623.69	44,778.01
4309.531	VANGUARD S - T INVEST GRADE ADM #539	Mutual Fund/Index Fund/ETF	24,310.71	21,455.13	-	-	-	45,765.84	1,492.97	24,525.42	47,534.13
0.000	VANGUARD S - T INVEST GRADE ADM #539	Mutual Fund/Index Fund/ETF	21,455.13	(21,455.13)	-	-	-	-	-	21,715.85	-
0.000	VERIZON COMMUNICATIONS	Stock	5,578.39	-	-	11,526.74	5,948.35	-	193.26	12,280.00	-
75.000	VISA INCORPORATED	Stock	13,930.37	-	-	-	-	13,930.37	102.04	14,092.50	16,404.75
110.000	DISNEY WALT CO	Stock	16,285.31	-	-	-	-	16,285.31	-	15,909.30	19,929.80
150.000	WASTE MGMT INC DEL	Stock	16,973.75	-	-	-	-	16,973.75	261.00	17,094.00	17,689.50
0.000	XYLEM INC	Stock	6,772.51	-	-	6,838.34	65.83	-	26.00	7,879.00	-
	Banking Assistance Fees (1)		-	-	-	-	-	-	(8,501.41)	-	-
TOTAL FUNDS			1,111,817.82	507,152.82	-	494,632.92	89,615.45	1,213,953.17	19,477.55	1,403,806.90	1,544,657.95

## ARCHIVES COMMITTEE

2020 has certainly been a difficult year. Despite the office being closed since April because of Covid-19, the normal course of business still transpired. The processing, cataloguing and indexing the town's records for 2014 still happened. People were able to make appointments to view documents and documents were scanned and emailed to individuals and businesses.

During 2020, the archivists spent 54 hours answering 107 requests for information from town records (basically the same amount of activity as in previous years). Inquiries continued to come from town officials and residents, real estate agents, surveyors, paralegals, septic system designers, newspaper reporters, people researching their family trees and requests for photographs of cemetery gravestones for "Find-A-Grave".

Genealogical requests often involve documents from Town and Historical Society records, including marriage, birth and death records, tax records, voter checklists and cemetery records, as well as obituaries and other materials collected by the Historical Society. Requests also include general information about the town and its everyday business records: building permits, tax records, Board of Adjustment and Planning Board records, committee minutes, maps, ordinances and policies, septic system plans and approvals, road records, Treasurer's records and Trustee of Trust Fund records.

Detailed information about what is in the Town archives can be found on the Town's website. An alphabetical listing of people buried in Dublin, an index to properties that have had some kind of town approval and the town's ordinance and policy index are also on the website.

Remember, if you were, or currently are, a town official and have town documents in your possession that you no longer need, they belong to the town and the public and should be deposited at the Archives or with the Town Clerk (RSA 41:58).

The archives building is open Tuesday mornings from 9 to 12 for town business. Visitors are also welcome most other mornings or by appointment. We are located at 8 Church Street, in the little white building in back of the Town Hall and Library.

Our telephone number is 563-8545 and our e-mail address is [dublinhistory@townofdublin.org](mailto:dublinhistory@townofdublin.org).

Respectfully submitted,  
Nancy E. Campbell, Archivist  
Lisa H. Foote, Assistant Archivist

## BUDGET COMMITTEE

This has been a challenging year in terms of budget development given the uncertainties resulting from the pandemic. This is especially true when developing the revenue side of the proposed budget for 2021. There are questions regarding State of New Hampshire payments and grants which are based in part on the tourist industry.

The Budget Committee has worked closely with the Select Board and Department Heads to develop and present a proposal that meets the immediate needs of the Town while keeping an eye on anticipated shortfalls in revenues and State funding. The result is a conservative budget proposal for 2021.

The Dublin Budget Committee is designated as an "Official Budget Committee " and is organized under RSA 32:14, which grants the Committee responsibility for developing the Town budget and monitoring revenues and expenses during the year.

Since the fall, we have been meeting on a regular basis to prepare the 2021 proposed budget. We reviewed and cast votes on every line item in the proposed budget and warrant articles. In this capacity, we have met with Department Heads, Committee Chairs and citizens wishing to propose warrant articles. In addition, we have met on a quarterly basis to monitor expenses and revenues.

The development of the budget for next year has been accomplished in a spirit of cooperation and with the goal of meeting our obligations while limiting expenses that can be delayed without endangering the safety of our employees and the public. Please make every effort to be part of the discussion by participating in the decision-making process by voting on election day and attending Town Meeting.

As always, the Committee wishes to thank the Select Board, Department Heads, our Town Administrator Kate Fuller, and Committee Chairs for their input and service to the Town.

Respectfully Submitted,

William B. Gurney, Chair

Nancy Campbell, Co-Secretary

Judy Knapp, Co-Secretary

Steve Baldwin

Susanne Vogel

K Vanderbilt

Walter Snitko, Select Board Representative

What an incredible year! 2020 will go down in the books as one of the all-time worst and best years for many different reasons. Construction has been over the top locally and in the region as a whole. NH remains one of the best and safest places to live in the northeast. "Covid" the hot topic in everyone's, everyday conversation has driven the populace to our neighborhoods in droves. With building construction cost up by more than 30% over last year, and the difficulty of getting materials, surprisingly we continue to see unprecedented construction. New home construction in town is steady. The consistent sales of new homes has driven the demand for building construction with average sales occurring within 90 days or less.

We have had eight new home permits issued, all of them are under construction or completed at this time, and all have sold. We had six renovations and ten addition permits issued, which generated many electrical and plumbing permits. In addition, we had seven garage/ barn permits issued separately from the new homes that may or may not include garages.

It was an opportunity to work on our properties as many people were home during the pandemic's growth, as our governments, (Federal, State and local), attempted to get a grip and direction on the virus.

The solar industry continues to make an impact on our community with slow but steady growth as we had four new residential systems installed this year. I would expect this to continue as homeowners and business owners realize the benefits of green energy options to the environment. Most solar systems are within financial reach to many homeowners with the offset of cost to finance comparable to the cost of electricity.

The quality of construction and the move toward more energy efficient homes make it a great investment in the end. I am pleased to see so many excellent contractors that are detail oriented and put their customers first. It is great to walk in and see the bones of a home so well constructed. Very few new homebuyers get to see what actually goes on behind the paint and carpet and it should be comforting to know someone is watching out for their best interests. I am looking forward to a busy year ahead with what I believe will be another exceptional year for construction in town.

Respectfully,  
Michael Borden, Building Inspector/Code Enforcement

**Permits issued are as follows:**

Additions-10, Decks/Porches-5, Demolition- 6, Electrical- 30, Gas- 35, Generator- 2

Garage/Barn/Shed- 7, Mechanical- 10, New Homes- 8, Plumbing- 8, Renewals- 1

Renovations- 6, Septic- 7, Solar- 4, Swimming pool- 3, Tent- 2

## CEMETERY TRUSTEES

Proximate to the geographical center of town and name-sake for Route 101's notorious "Cemetery Corner," Dublin's cemetery consists of about 17 acres and contains roughly 2,100 known burials. Whether one brings an historic, aesthetic, naturalist, or multi-disciplinary perspective, a walking tour through the cemetery is a worthy endeavor for any Dublin resident or visitor any season of the year.

In-season the cemetery maintenance is provided by our two skilled employees and Superintendent. These are the gentlemen one will see at work as one passes by on Route 101, keeping the grounds to a high-standard in a cost-effective way for the Town. Their efforts are supplemented by professional contractors for things like tree work and occasionally by volunteer workers for special projects.

The Trustees would like to thank Superintendent Hank Campbell and employees Mike Edick, and Bill Sterling for their work and focus on excellence they always bring to their tasks. The Trustees would also like to give thanks to the Highway Department staff with whom the Cemetery staff works closely. A special thanks to Art Susmann who for years has volunteered his time to take care of the cemetery water system.

We spent time this year identifying both invasive species and native species that are aggressive in nature; we developed a plan for how to handle them and began to clean up some of the areas.

We are also beginning to maintain a map of the cemetery showing all trees so that we can better prepare for future work to trim or remove where necessary.

The following chart lists recent burial and lot sale activity. Burial numbers continue to follow the trend of the past few years. The burial figures also show cremation very much outnumbers the traditional full casket as the burial option of choice for deceased Dubliners.

<u>2019 Burials</u>	<u>2020 Burials</u>
0 Full (casket) Burial	1 Full (casket) Burial
6 Cremations	6 Cremations
<u>2019 Lots Sold</u>	<u>2020 Lots Sold</u>
0 Single Grave lot	0 Single Grave lot
0 Two-Grave lot	2 Two-Grave lot
1 Standard Cremation lot	0 Standard Cremation lot
0 Family Cremation lot	2 Family Cremation lot

These numbers are for the calendar year, however cemetery operations, including burials, only occur in the period May through November. Annually the Cemetery is closed in late-fall, to reopen the following spring.

Respectfully submitted by the Cemetery Trustees  
Kiki Sangermano (Chair), Loring Catlin and Brian Barden



## CONSERVATION COMMISSION

The mission of the Dublin Conservation Commission (ConCom) is to preserve Dublin's most important natural resources especially its watersheds, aquifers, scenic vistas and forest and woodland environments.

We wish to thank John Morris, Tom Hulslander and Sue Bird for their service. John previously chaired the Commission and has been very helpful with the transition to Jay Schechter as Chair.

We would like to welcome new members Denise Frankoff and Jerry Branch to the ConCom.

Our 2020 invasive spraying program included Buckthorn, Bittersweet and Knotweed. A total of 18 properties were treated. Several articles were published to educate residents about the effect of invasive plants on our environment and how to deal with them. We encourage residents to reach out to a member of the DCC if they would like to be included in the 2021 spraying program.

Commission members performed easement monitoring for the many parcels the Town owns around Mud Pond (LCHIP program), as well as two other properties with SPNHF easements. This is done to ensure that these properties are in compliance with their deeds and that nothing is being done to adversely affect them.

Issues with the Mud Pond Dam were partially mitigated by raising the gate to lower the water level, thereby reducing pressure on dam. A representative from the state joined us to help determine our options. The ConCom recommended to the Select Board that an engineering study be conducted on the dam to determine a permanent solution.

We submitted many conservation related articles to the Dublin Advocate. These articles included "Hiking", "Knotweed", "Invasive Plants", "Beech Hill", "Putting Your Garden to Sleep for the Winter" and "Putting Your Land in Easement."

Any residents interested in exploring the benefits of putting land into Easement should contact a member of the ConCom.

Commission members, and spouses, cleared invasives at the ballfield and Dublin Rotary Park.

A site visit and recommendation was done for the Planning Board on Spruce Ridge Drive.

We live in a magnificent area. The goal of the ConCom is to help maintain this beauty for the benefit of everyone.

Respectfully submitted,

Jay Schechter, Chair

Jerry Branch                      Rusty Bastedo (Alternate)

Katie Featherston                Wendy White (Alternate)

Denise Frankoff                  Carole Monroe (Select Board Rep)

## CAPITAL IMPROVEMENT PLAN COMMITTEE

New Hampshire RSA 674:5 authorizes towns to prepare and amend a Capital Improvements Plan (CIP) for the purpose of aiding the Select Board and Budget Committee in preparing the annual budget. The State of NH recommends the CIP cover a period of at least 6 years, and suggests that a 20-year projection is most helpful. For Dublin, the Committee prepares a spreadsheet calculating projected expenditures for the next 20 years at least, and bases their budget recommendations on anticipated costs over the next 6 years.

Dublin has had several CIP committees over the years, and it has been active since 2006, reviewing, revising and updating documents showing cost projections. In addition, methods of assembling information related to capital expenses are constantly being improved and expanded. Annual scrutiny and updates are necessary due to inflation, changes in life expectancy of resources and equipment, and shifting priorities.

The Dublin CIP Committee considers their top priority to present to the Select Board and Budget Committee a recommendation for a town meeting vote on what to contribute to the various Capital Reserve accounts. Secondary priorities are to try to anticipate future needs and changes in those needs in order to properly prepare for them through prudent funding of capital reserve accounts.

Any given period of 6 years can vary greatly in terms of capital expenses, but an attempt is made to try to keep year-to-year contribution to capital reserve fairly consistent to avoid wild swings in how much should be raised in taxes to contribute to these accounts. The following chart is presented to show pertinent information regarding each capital reserve account. A much more detailed spreadsheet is prepared and is available on request.

Respectfully Submitted, Sterling Abram, Allen Hearn, William Gurney, Fredrick W. MacMillan and Chris Raymond

	Town of Dublin Capital Reserve Accounts						
	Balance Analysis (in thousands)						
	Heavy	Fire	Police	Road	Bridge Repair &	Town Buildings	
	Highway Eq.	Equipment	Cruiser	Construction	Replacement	Maintenance	Totals
Ann Avg. Contribution last 12 yrs	42	52.1	12.25	70.80	44.50	27.30	253.40
Planned Expenditures next 6 yrs.	75.3	184.4	132.70	612.00	467.00	519.20	1,990.60
Ann Avg Expenditures next 6 yrs	12.6	30.7	22.12	102.00	77.83	86.53	331.77
Acct Balance 12/31/2020	52.5	132.9	33.50	176.80	327.90	117.20	194.00
<b>Under(Over) funded</b>	<b>22.80</b>	<b>(102.17)</b>	<b>(11.38)</b>	<b>(74.80)</b>	<b>139.10</b>	<b>(30.67)</b>	<b>(194.00)</b>
<b>Years under (over) funded</b>	<b>0.30</b>	<b>(3.32)</b>	<b>(0.51)</b>	<b>(0.73)</b>	<b>0.30</b>	<b>(0.35)</b>	<b>(0.58)</b>





During 2020, *The Dublin Advocate* — our town newsletter now in its 22nd year — published town news and events relevant to all during these difficult times. Townspeople kept us informed by honoring the monthly deadlines that regularly occur on the 15<sup>th</sup> of each month prior to publication. Issues are delivered to each home, and another mailing goes out online.

While we continue to guard our health and that of our neighbors against the pandemic, arrangements for everyone's meetings proliferated on Zoom — as we all await the imminent installation of broadband throughout town, and availability of vaccines. Ultimately, we thank all frontline health-care workers and essential-service people for their intense efforts to date. Our town community has never been so vital.

The staff of the *Advocate* is comprised of Bill Goodwin, Treasurer; Jeanne Sterling, Advertising Coordinator; Sally Shonk, photographer and mail distributor; and Rusty Bastedo, who has been with the *Advocate* since its inception. Our meetings moved to email and Zoom, where staffers Jean Barden, Lorelei Murphy, Mary Loftis, Ramona Branch, Julie Rizzo, Kim Allis, and Denise Frankoff, regularly met. Many write profiles of people and businesses in town. We have just added Susan Peters to our staff.

We continue to retain Jill Shaffer Hammond, a graphic designer in Harrisville, and each month we update the town's website and the *Advocate's* website with color versions of each issue as soon as it is delivered.

*The Dublin Advocate* is a 501c3 registered nonprofit, its bylaws updated a few years ago with the help of Bruce Simpson. Our website, [DublinAdvocate.com](http://DublinAdvocate.com), lists all the advertisers each month (averaging 27), includes a short summary of each issue with a live link, and maintains running lists of businesses and contacts in town.

Please email [DublinAdvocate@gmail.com](mailto:DublinAdvocate@gmail.com) with additions or corrections.

We thank the many citizens who regularly contribute articles from their departments. It is with much appreciation that we acknowledge the participation of Director Rachael Lovett for the Dublin Public Library, Teaching Principal Nicole Pease for the Consolidated School, Town Clerk Jeannine Dunne and Town Administrator Kate Fuller, Town Moderator Tim Clark, Supervisor of the Checklist Judy Knapp, Select Board member Carole Monroe, Superintendent of the Recycling Center Tom Kennedy, ConVal School District Representative Alan Edelkind, Fire Chief Tom Vanderbilt, Police Chief Tim Suokko, Planning Board Chair Bruce Simpson, Town Archives Administrator Val Mulverhill for the Dublin Historical Society, and the Dublin Community Center's Program Coordinator Volkert Volkorsz.

We also hear from town schools and churches, including the Dublin Christian Academy, Dublin Community Preschool, the Dublin School, Fairwood, Mountain View Bible Church, Dublin Community Church, as well as Tom Warren on birds, and many others. Public service announcements run as space permits. We value the Dublin General Store serving as a drop-off point for extra issues each month.

In addition to enjoying a hefty batch of advertisers and scheduling monthly assignments, submissions "over the transom" are always welcome for consideration, all subject to edit. Do share your awards, developments, graduations, and good deeds with your neighbors.

We remain grateful for consideration of support from our fellow townspeople.

Respectfully,

Margaret Gurney

Editor, *The Dublin Advocate*

## DUBLIN LAKE PRESERVATION COMMITTEE

2021 marks 25 years since the Dublin Lake Preservation Committee was established by the Selectmen to monitor the Lake's water quality. Over this period, three trends of concern have been documented: warmer water, eroding banks, and increasing underwater plant growth.

The Lake has been consistently listed as high quality by the State. However, we have been told that more proactive measures are needed to preserve this body of water. Heavy use of the Lake this summer moved at least one pollutant marker dangerously high.

In 2020, the programs we tracked were Weed Watch, Water Testing (paid for by the Garden Club of Dublin) and Lake Host (paid for by grants from Beech Hill Dublin Lake Watershed Association and New Hampshire Lakes Association.)

The biggest challenges to the Lake's wellbeing are invasive plants, storm water runoff and pollutants washing into the water from Lake Road and Route 101.

Guided by the 2017 report from Comprehensive Environmental, Inc. (described in previous Town Reports), DLPC has recommended to the Select Board several corrective actions. Completed this fall, with thanks to Chris Raymond and a student work crew from the Dublin School, an improvement was made to the Pumpelly Trail water bar so that water is diverted into the woods rather than running onto Lake Road and washing into the Lake. Thanks to Roger Trempe and the Dublin road crew, deeper basins were dug on Old Harrisville Road to slow runoff. Both measures are an improvement but only a first step, with several more needed.

On the Route 101 side of the Lake, DLPC consulted with the state Department of Transportation about eroding banks on the north side of the highway. Thanks to the Department's responsiveness, ground cover and mulch were applied.

The Committee is also in touch with NHDOT annually about cleaning the catchment basins on Route 101.

A new initiative was taken to decide on how to manage testing and safety issues in the event of a cyanobacteria bloom. Representatives from Women's Club, Lake Club and Dublin School met and agreed on a procedure coordinated by the Lake Club House Manager.

Respectfully submitted by the 2020 Committee,

Felicity Pool, Chair

June Brening

Hank Campbell

Phil Gammons

Eugenie Silverthorne

Katy Wardlaw

Tom Warren

## EMERGENCY MANAGEMENT

As Emergency Management Director for the Town of Dublin, it is my pleasure to present the 2020 Annual Report.

The mission of the Emergency Management Department is to strengthen Dublin's ability to effectively and efficiently prepare for, respond to, recover from, and mitigate all natural or man-made emergencies and disasters through coordination with the resources of local, state, and federal agencies.

To accomplish this mission and to satisfy state and federal requirements we:

- Develop and update the Town's Emergency Operations Plan;
- Implement the National Incident Management Systems by activating an Emergency Operation Center, Incident Command Post(s), and coordinating the deployment of resources as needed during an emergency;
- Provide warning and emergency public information to town officials and the general public;
- Provide public education and coordinate and disseminate Emergency Information

In addition, the Director of Emergency Management acts as coordinating liaison between the Town of Dublin and state and federal agencies.

This year has been spent largely dealing with the Coronavirus pandemic. Securing and maintaining enough personal protective equipment (PPE) for our first responders was at the top of the list. Then two different mailings to all of the residents of Dublin were sent out detailing how the town offices were operating and where to call for needed services or help. We developed our new Emergency Management website ([www.dublinemergency.com](http://www.dublinemergency.com)) and our Facebook page (Dublin Emergency Management) so that we can put out continually updated information on both sites. Lastly, we also worked with the State and Governor's Office and Dublin's Supervisors of the Checklist Committee to secure the necessary PPE, hand sanitizer, signage, and other equipment needed for Voting Day.

We were able to secure several grants this year. One grant was to revise and update our Local Emergency Operations Plan which should be completed by the end of January. Another was to revise and update the Town's Hazard Mitigation Plan, which should be completed by summer. A third opportunity was to secure GOFERR grant monies for the town to help defray unexpected costs incurred during the Coronavirus pandemic.

Not only have we had continual guidance from the State regarding the Coronavirus, we also are guided by the State's Emergency Operations Center for those storms that not only affect us, but also affect a larger part of the state. We are always working to enhance our Neighbor-Helping-Neighbor communications system and would like to have at least two volunteers for every road in town. We would love to hear from you if you would like to volunteer!

As we enter 2021 with the prospect of having newly revised and updated Local Emergency Operations and Hazard Mitigation plans, the Emergency Management Department will continue to focus on the four key areas of preparedness, response, recovery and mitigation. I remain confident that with the continued commitment and dedication from the town, state, county and federal agencies, we will meet any challenges put before us.

Respectfully submitted,

Thomas D. Vanderbilt, Emergency Management Director

## FIRE DEPARTMENT

It is my pleasure to present the 2020 Annual Report for the Dublin Fire Department.

The Department's mission is to maintain a Company of fire personnel trained in all aspects of fire suppression, rescue, salvage, fire prevention, hazardous materials and emergency medical response, enabling us to serve and protect, without prejudice or favoritism, the lives and property of the residents of Dublin during both natural and man-made emergencies.

The dedicated members of the Dublin Fire Company devote many hours each year responding to fire and medical emergencies, participating in training to ensure a high level of expertise, and performing community service to provide support and fire prevention education.

In 2020, Dublin Fire and Rescue personnel responded to 122 rescue calls, and 105 fire or other emergency calls for a total of 227 emergency calls.

Although our Paramedic, who is also an Instructor/Coordinator, has left the town of Dublin, he has been able to continue to offer the State's National Core Curriculum Program (NCCP) to our medical and fire personnel so that we maintain our licensure. With a couple of exceptions, all of our medical training over the past year has been via Zoom due to the Coronavirus pandemic. Some of those trainings include: pediatric assessment, airways and airway management, pharmacology, adult patient assessment, cardiac assessment, trauma assessment, obstetrics, IV therapy, Narcan training, advanced EKG, fractures/stabilization, mass casualty training and water rescue. Our annual CPR/AED recertification with both Dublin fire and police personnel is usually held in January. Due to the fact that we cannot meet in person at this time, our class will be delayed this year to an undetermined time.

Our members exhibit the highest level of service, safety and teamwork while functioning with an extremely high level of skill and professionalism. We strive to ensure that all residents, in all emergency situations, are treated with respect, kindness, patience, and consideration. This year has been particularly challenging as we have had to treat every medical and fire call as if it involves CoVID19. Personal protective gear has been of the utmost importance.

A huge thank you to the Dublin Select Board, Town Administrator/Kate Fuller, the Dublin Police Department, and the Dublin Highway Department for their help and collaboration throughout the year.

As always, special thanks must be extended to the Fire and Rescue personnel who so tirelessly give of themselves whenever the need arises. They are your friends and neighbors and all are proud to serve our community!

Respectfully submitted,

Thomas D. Vanderbilt, Fire Chief

## FOREST FIRE WARDEN AND STATE FOREST RANGER

This year we experienced challenging wildfire conditions which led to deep burning fires in remote locations that were difficult to extinguish. Your local fire departments and the Division of Forests & Lands worked throughout the year to protect homes and the forests. The statewide system of 16 fire lookout towers continues to operate on high fire danger days. The towers' fire detection efforts are supplemented by the NH Civil Air Patrol when the fire danger is especially high.

Many homes in New Hampshire are located in the wildland urban interface, which is the area where homes and flammable wildland fuels intermix. Every year New Hampshire sees fires which threaten or destroy structures, a constant reminder that wildfires burn more than just trees. Homeowners should take measures to prevent a wildfire from spreading to their home. Precautions include keeping your roof and gutters clear of leaves and pine needles, and maintaining adequate green space around your home free of flammable materials. Additional information and homeowner recommendations are available at [www.firewise.org](http://www.firewise.org). Please help Smokey Bear, your local fire department, and the state's Forest Rangers by being fire wise and fire safe!

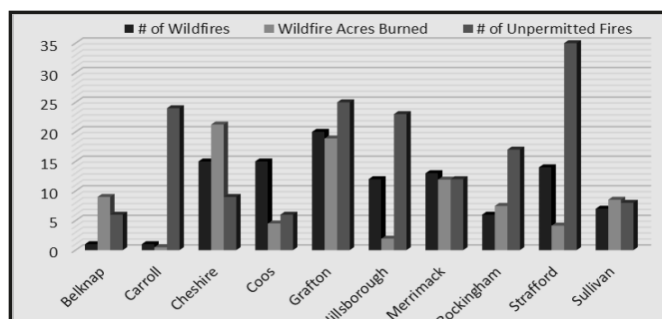
Between COVID-19 and the drought conditions, 2020 was a unique year. The drought conditions led to the need to have a Proclamation from the Governor, which banned much of the outdoor burning statewide. This, along with the vigilance of the public, helped to reduce the number of serious fires across New Hampshire. However, the fires which we did have burned deep and proved difficult to extinguish due to the lack of water. While the drought conditions have improved, we expect many areas of the state to still be experiencing abnormally dry and drought conditions this spring. For this reason, we ask everyone to remember Smokey's message about personal responsibility and follow his ABC's: Always Be Careful with fire. If you start a fire, put it out when you are done. **"Remember, Only You Can Prevent Wildfires!"**

As we prepare for the 2021 fire season, please remember to contact your local Forest Fire Warden or Fire Department to determine if a fire permit is required before doing ANY outside burning. Under State law (RSA 227-L:17) a fire permit is required for all outside burning, unless the ground is completely covered with snow. Fire permits are also available online in most towns and may be obtained by visiting [www.NHfirepermit.com](http://www.NHfirepermit.com). The burning of household waste is prohibited by the Air Resources Division of the Department of Environmental Services (DES). You are encouraged to contact the local fire department for more information. Safe open burning requires your diligence and responsibility. Thank you for helping us to protect New Hampshire's forest resources. For more information, please contact the Division of Forests & Lands at (603) 271-2214, or online at [www.nh.gov/nhdfl/](http://www.nh.gov/nhdfl/). For up to date information, follow us on Twitter: **@NHForestRangers**

### 2020 WILDLAND FIRE STATISTICS

(All fires reported as of December 01, 2020)

\*Unpermitted fires which escape control are considered Wildfires.



Scan here for

Fire Permits



Year	Number of Wildfires	Wildfire Acres Burned	Number of Unpermitted Fires*
2020	113	89	165
2019	15	23.5	92
2018	53	46	91
2017	65	134	100
2016	351	1090	159

#### CAUSES OF FIRES REPORTED

(These numbers do not include the WMNF)

Arson	Debris Burning	Campfire	Children	Smoking	Railroad	Equipment	Lightning	Misc.
4	22	21	4	3	1	4	10	44

\*Miscellaneous includes power lines, fireworks, electric fences, etc...

Respectfully submitted, Brian Barden Forest Fire Warden

## HIGHWAY DEPARTMENT

It is my pleasure to present the 2020 annual report for the Dublin Highway Department.

2020 was a year like no other for our department, but throughout the many challenges presented we were able to adapt to serve the Town and maintain the roads. Because of the Covid-19 pandemic we were unable to attend any trainings in person; this underscored the importance of having such a dedicated and experienced staff working for the Town.

We completed many tasks this year including plowing and sanding Town roads, parking lots and sidewalks are always a priority. Additionally, all of the parking lots in the village were swept and a sweeper service was hired to sweep all of the paved roads in Town.

All of the gravel roads in Town were graded and sprayed with Safe Bind and recycled asphalt shingles were applied to prevent dust and erosion on these roads. A vibratory roller was rented to assist with the compaction during this process.

The Highway Department maintained roads by ditching Valley and Perry Pasture Roads and fixing uneven areas on both of these roads with hot top and chip sealing. Old Peterborough Road, Goldmine Road, Church Street, Parsons Road, Windmill Hill Road and Upper Jaffrey Road were also ditched. Culverts and catch basins were cleaned throughout the Town and the culverts on Monument Road, Church Street and Dooe Roads were replaced.

Hazardous tree work was also completed as well as many other projects both big and small.

I would like to thank the Highway Department personnel and Fire and Police Departments, local contractors and Dublin residents for their help, cooperation and support this year

I would also like to thank the Select Board and Town Administrator, Kate Fuller, for their help throughout this challenging year.

Respectfully Submitted,

Roger Trempe

Road Agent

## LIBRARY

I am both honored and pleased to write my first Town Report for the Dublin Public Library.

While 2020 was a challenging year, full of new procedures, policies, and adjustments, I am proud that the Library was able to maintain a level of service throughout the pandemic and closures. We may have been unable to remain open to the public for the entirety of the year, but were able to create a new method of service in order to continue providing valuable library experiences, virtually and in-person.

I began as Director at the conclusion of March 2020, during which time we had immediately decided to close the building as the Stay at Home Order was enacted. While not ideal, this gave us the opportunity to complete behind-the-scenes work for the Library. Most notably, we launched our new automated software, Biblionix Apollo, which seemingly placed our 20,000 plus materials online and available for checkout overnight. The new system also provides easier access to digital content and e-resources.

The library staff and Board of Trustees re-evaluated how to improve DPL systems for the greater benefit of the Town. Library hours were changed slightly in an effort to provide a more consistent schedule, our website was given a facelift and we became a full-fledged member of the Inter Library Loan service. Covid-19 moved us to modify our programs to be socially distanced and/or completely virtual, not to mention moving to Curbside pick-up and scheduling online reservations.

In addition, a few large construction projects on our beloved building were completed and we hired several new staff members who were tasked with learning our new system and new practices.

We have all had challenges this year and I wholeheartedly thank our staff, community, Boards and patrons for your continued support and encouragement as we navigate through these difficult times.

A special thanks to our staff who began the year: Gail Smith, Rebecca Oja, Mary Edick, Marsha Whitney, and our interim Director Suzanne Haldane. Also thank-you to our dedicated new hires, Ella Cademartori, Melanie Kalliosaari, and Elizabeth West, as well as long-time employee, custodian Richard Patton. I would like to thank the Dublin Town Officers as well in helping with my own smooth transition into the Library. Lastly, a heartfelt thank you to all members of the Library Board of Trustees and Friends of the Dublin Public Library – I cannot thank you enough for the support, praise, and encouragement in this first year as Director. Thank you!

New System Integrated: April 2020

Patron Sign-Up: 198

\*ALL residents required to obtain a new account due to new automated system

Total Checkouts & Renewals: 2,232

E-resources checked-out: 2,044

ILLs (loaned and borrowed): 92

Purchased Physical Material: 439

Newly Added Digital Subscriptions: NewsBank, Apollo Biblionix Online Catalog

Donated Books Acquired: 51

Respectfully,

Rachael Lovett, Director  
Dublin Public Library

## LIBRARY TRUSTEES

In 2020 Dublin Public Library welcomed a new Library Director, Rachael Lovett, who began as director the last week of March. Who could predict back in March that due to Covid-19 our director would not be meeting patrons for a while? However, there was much to be accomplished with setting up the new Apollo catalog system. Once Apollo was successfully up and running the DPL Collection could be accessed on-line with curbside pickup being accomplished.

There are new staff members to meet and everyone misses being able to sit by the fireplaces along with chatting, reading and browsing in person. We all miss being able to have children's activities and the opportunity to learn from programs and speakers. Let's look forward to 2021 when we can have more activities at DPL.

A necessary roof repair was completed this summer; we hope that is the last roof repairs for many years. Thank you to the Town of Dublin to continue to provide support and necessary funding for this and other projects.

Thanks to all who continue to contribute to the success of DPL: The staff, patrons, volunteers and Friends of DPL. The Friends of DPL continue to provide State Park passes, garden plants and gardening cleanup as well as planning programs via Zoom at this time.

Additional thanks to volunteers who work hard to make the gardens look so beautiful during the summer. The gardening and watering happens due to the many hours volunteered by Gail Bartlett. Weeding is also an ongoing chore with gardens; thanks to Leslie Whone and Connie Cerroni for this work.

I would like to thank the DPL Trustees for their assistance and attendance at many meetings to plan for the needs of DPL. Thank you to the three permanent trustees: Connie Cerroni, Jane Holmes and Bethe Walker. Also, thanks to the other trustees: Gail Bartlett (secretary), Nancy Cayford (building and grounds), Bill Gurney (treasurer), Suzan Gillette and alternate Marty Smith (computer assistance).

The Trustees and Staff would like to thank you all for your support of DPL.

Respectfully submitted,  
Celeste K. Snitko, Chair



# DUBLIN PUBLIC LIBRARY 2020

## Trust Funds

	Original Gift	Fund Value 12/31/2019	Fund Value 12/31/20	Restrictions
Henry N. Gowing General Fund	\$2,000.00	\$2,827.33	\$2,533.54	For General Use
Henry N. Gowing Recognition Fund	\$1,000.00	\$1,998.80	\$2,002.19	For Books
Kathleen Allison Fund	\$5,000.00	\$6,300.48	\$7,212.48	For Music and Nature Books For Non-Fiction Books
Jonas Brooks Piper Fund	\$1,000.00	\$1,871.76	\$1,875.10	Books
George A. Hamilton Fund	\$1,000.00	\$1,578.15	\$1,531.36	For General Use
Farnum Fund	\$8,000.00	\$915.36	\$515.57	For Buildings and Grounds
Building Fund	\$3,000.00	\$3,000.00	\$3,009.01	

## Operating Accounts

DPL Checking	\$2,579.64	\$4,683.31	
General Savings	\$790.10	\$549.33	
Peoples' Securities Fund	\$108,238.47	\$113,142.45	
Total Value	\$130,100.09	\$137,054.34	

## Income

Town Appropriation	\$112,183.00			\$96,523.06
Gifts & Grants	\$300.00			\$21,968.00
Friends of DPL	\$525.00			\$5,000.00
Sale of Securities	\$8,000.00			\$270.00
Other				\$7,950.00
				\$600.00
				\$100.00
Total Income	\$121,008.00			\$132,411.06

## Expenditures

Town Appropriation				\$96,523.06
Roof Membrane				\$21,968.00
Wall Insulation Ground Floor				\$5,000.00
Dues				\$270.00
Air Conditioning Installation				\$7,950.00
Additional Foam Insulation				\$600.00
Petty Cash				\$100.00
Total Expenditures				\$132,411.06

## Footnotes:

The Farnum Trust Fund was converted to the peoples' Securitiesw Investment Fund in 1990

The initial Trust Funds were converted to CD's in 1990. Earned interest is deposited into designated savings accounts.

## MONADNOCK ADVISORY COMMISSION

The Monadnock Advisory Commission was created by State statute (RSA 227-D:4) and is charged to advise and guide the Department of Natural and Cultural Resources (formerly, the Department of Resource and Economic Development) on the managed lands on Monadnock, Gap and Little Monadnock Mountains. State law allows the Commission to accept tax deductible donations. MAC funds are a primary source for search and rescue supplies and equipment.

Members of the Commission include two representatives from each of the towns these mountains are part of, the Monadnock State Park manager, the Director of the Division of Parks and Recreation, the Director of the Division of Forests and Lands, and the President of the Forest Society (Society for the Protection of New Hampshire Forests). Other guests include Antioch University MERE (Monadnock Ecological Research and Education) Project, Forest Society Recreation Manager, and Monadnock State Park volunteer coordinator.

Regular meetings are scheduled for the Spring and Fall, but the Commission met only once in 2020, due to limitations caused by the pandemic. The increase in outdoor exercise and recreation has increased the strain on the State Park resources at Monadnock, as it has on all state parks in New Hampshire. Many parks have lost significant amounts of revenue, but Monadnock managed to remain open throughout the year, which minimized losses locally. The Division of Parks and Recreation has been seeking reimbursement through the CARES act for losses and expenses caused by the COVID epidemic, but so far without success.

A reservation system for Monadnock State Park users was initiated this year, which according to staff reports is working very well. Visitation has been extremely high, and during peak times the State Park had to turn away visitors. This of course put strains on other trailhead parking lots, and many access points had to be closed to avoid overcrowding and overuse. High usage has resulted in additional wear on trails and resources, especially since Monadnock Trails Week had to be cancelled, as did most facility improvements, trail projects, volunteer work and retail operations. The number of rescues is down from 2019, but still higher than the years just previous to that. Rescue operations requiring litter carries were less than the previous three years.

Studies of the effect of over-use of Mount Monadnock and Mount Washington are still on hold, but the need of these studies is clearly recognized. Also, clearly understood is the impact the increased use of Mount Monadnock, Gap Mountain and Rhododendron State Park has on all access points, and time and planning will be initiated to study those effects and plan on how to prepare for them. Timber harvesting planning and execution continues on several sites on lands surrounding these mountains, with careful plans to limit their effect on recreation uses.

The members of the Monadnock Advisory Commission encourage input from the citizens of our towns regarding anything to do with the care of the mountains we are charged with helping to maintain. Please contact your representatives listed below. Monadnock Advisory Commission Members and Contacts:

Ed Germain - Dublin  
Sterling Abram - Dublin  
Robin Peard Blais - (Chair) - Fitzwilliam  
Hiel Lindquist - Fitzwilliam  
Ann Royce - Jaffrey  
John Smith - Jaffrey  
Dan Rogalski - Marlborough  
Polly Pattison - Marlborough  
Donald Upton - Troy  
David Adams - Troy

Peter Palmiotto - Antioch, MERE  
Phil Bryce - Director of Parks & Rec  
Scott Rolfe - Forests and Lands  
Wendy Weisinger - Forest Society  
Carrie Deegan - Forest Society  
Matt Scaccia - Forest Society Recreation Manager  
Will Kirkpatrick - State Park Manager  
Logan Thorner - Assistant Park Manager  
Sarah Stewart - DNCR Commissioner  
Tara Blaney - Parks & Rec S. Region Supervisor

## PLANNING BOARD

The Planning Board had an interesting and fairly productive 2020, despite the challenges we faced because of the pandemic. Beginning in April, pursuant to the Governor's directives, we began meeting via Zoom once a month, instead of our usual twice a month in-person meetings. We did have an outdoor public subdivision hearing, as well as a couple of site walks where we wore masks and observed social distancing. In other cases, members visited properties individually to gather information. Some of the matters we handled:

We pursued the replacement of fallen camouflage branches on one of the two Beech Hill cell towers. Despite some resistance, we managed to reach an agreement with the cell company that calls for the fabrication of new branches and their installation on the tower by summer 2021. We also approved the placement of additional antennas on the tower off of Old Peterborough Road, conditioned on appropriate camouflaging to minimize any adverse visual impact.

We did an expedited modified site plan review with Dublin School to oversee the planning, design, and construction of an addition to the Dining Commons so the school could take advantage of the fact that the campus would be empty all summer due to the pandemic.

We granted several waivers from the 100 foot wetlands setback in cases where the Board (with the input of the ConCom) found that the proposed use presented no risk of danger to, and was at least 50 feet from, the nearby wetlands.

We revised our Rules of Procedure to better comply with both state statutes and our Land Use Ordinance. Most of the changes addressed how applications are handled, and made such changes as requesting that applicants provide digital copies of their applications and accompanying material whenever possible, and amending deadlines to follow state law.

We granted one minor subdivision creating a single new lot, as well as several lot line adjustments changing boundary lines between neighboring properties.

As part of an ongoing project, the Board is reviewing the Dublin Subdivision Ordinance to ensure it meets the goal of allowing reasonable development opportunities and eliminates unnecessary hurdles, while still ensuring environmentally-conscious developments that suit the town. While the consensus of the Board is that some revisions would be in the best interest of the Town, the complexity of the issue and the reduced meeting time occasioned by the pandemic did not allow us to complete work on the amendments in time for the 2021 ballot. We will continue to work on this issue over the course of the coming year.

In addition to these cases, we also handled the usual driveway applications, sign applications, scenic road tree-trimming oversight, and citizen inquiries. As always, I would like to thank the members of the Board, including the alternates for their time and dedication, and our Secretary, Neil Sandford for his valuable input and assistance in the past year.

Respectfully,

Bruce Simpson, Chair

Steve Baldwin, Vice-Chair

Donna Garner

Allen Hearn

Rick MacMillan

Caleb Niemela

Chris Raymond (Selectmen's Representative)

Alternates: Todd Bennett, Suzan Macy, and Neil Sandford

## POLICE DEPARTMENT

It is my pleasure to present the annual report for the Dublin Police Department. This year brought many new challenges to the department as we had to adapt to policing in a pandemic. In an effort to keep everyone healthy and allow for continuity of police operations, new protocols were developed and implemented. Through these efforts we have been able to keep the department staff healthy as we enter the new year and begin the vaccine process.

We also took the time to examine our current police practices as calls for “police reform” echoed across the country. Department policies were updated to reflect the most up-to-date “best practices” and additional training was completed in the areas of “cultural diversity”, “de-escalation”, and “implicit bias”. Through the Governor’s Commission on Law Enforcement Accountability, Community and Transparency, several changes are being enacted across the state over the next year to assure that NH Law Enforcement continues to set the standard for policing nationwide.

I am incredibly proud of the men and women of this department who are steadfast and committed in our mission to serve the citizens of Dublin by fairly and impartially enforcing the law, protecting lives, and safeguarding property. As your friends and neighbors in the community, we will strive to instill public confidence by maintaining a high degree of professionalism, dedication, and expertise in the delivery of law enforcement services. We are a representation of the community we serve; a task not taken lightly.

Earlier in the year Officer Melissa Hetrick and Officer Christopher LaBrecque resigned from their part-time positions with the department. We appreciate the years of service they provided for the Town of Dublin and wish them the very best in their new roles and endeavors.

While we spent much of the year operating with vacated positions, in October we were incredibly fortunate to hire Officer Stephen Nickerson to fill our full-time officer position which had been vacant for over a year. Officer Nickerson came to us fully certified having previously worked for the Hampton and Marlborough Police Departments. Officer Nickerson was able to successfully complete his field training and start his patrol duties bringing the department back up to full-time staffing. We were also able to hire Officer Daniel Anair to fill one of our part-time vacancies. Officer Anair has nearly 20 years of Law Enforcement experience with the Rindge Police Department. Both officers will make great additions to our team.

I would like to thank our Administrative Assistant Vira Elder for all of her hard work behind the scenes to keep our department running smoothly. I would also like to recognize Officer Brandon Blair for his extraordinary efforts this year not only on patrol, but assisting with several school and birthday parades, covering open patrol shifts, field training our new officers, and bringing the Pink Patch Project to Dublin, which raised over \$1,800 for the New Hampshire Breast Cancer Coalition. It has been a challenging year and I thank all of our staff for their dedication and commitment to this community.

In closing I would like to thank members of the Highway Department, Fire Department, Transfer Station, Board of Selectmen and administrative staff for their assistance throughout the year. Lastly, I would like to thank the community for the continued support they have shown us throughout the year. On behalf of the Department I would like to wish everyone a happy, healthy and safe 2021.

Respectfully Submitted,

Timothy J. Suokko  
Chief of Police

## POLICE DEPARTMENT CONTINUED

**The following is a summary of some of the Police department's statistical data for 2020:**

**-Motor Vehicle-**

Motor Vehicle Stops: 627  
Parking Tickets: 38  
Accidents: 27  
DUI/Alcohol Infraction: 8  
Manner of Operation: 22  
Drug/ Narcotics: 13

**-Calls for Service-**

Incidents/Investigations: 95  
Assist Fire Department: 81  
Residential Alarms: 28  
Suspicious Incident: 46  
Animal Control: 29  
Domestic Disturbance: 7

Vandalism: 21  
Fraud: 6  
Trespassing: 90  
Assaults: 7  
Thefts: 11

Total Calls Logged: 984  
Total Arrests: 124

## RECYCLING COMMITTEE

The Recycling Committee has worked closely with Tom to develop a plan for replacing the existing trailers, that are no longer fit for storage, with a pre-engineered steel building. This challenge has presented an opportunity to improve how we store recyclables prior to shipping. Having enough space to segregate the seven categories of baled recyclables will avoid handling costs and maximize profits. This is something the Recycling Center has never been able to achieve due to the lack of available storage but having a building capable of exceeding the storage capacity of four trailers by 43% would rectify this problem and profit shortfalls experienced in 2020 would have been avoided with this system.

Recycling is essential for our environment and has always been the driving force behind the Town's efforts to promote recycling.

The approval for this project being several months away, firm estimates were difficult to get and therefore may be subject to increases. If approved, the building will be the first major improvement to the Recycling Center in thirty-two years. Funds generated through the sale of recyclables and tipping fees are available for this project and will not burden the town with a tax increase. We have submitted a Warrant Article to Town Meeting for approval.

The Swap Shop was closed for the duration of 2020 due to COVID-19 precautions. The Committee and residents alike are looking forward to re-opening the "Shop" in 2021.

Future considerations for improvements will include plans to reconfigure the Transfer Station and lower the compactor for public convenience.

Respectfully submitted,

Jane Holmes (Chair), Joe Carignan, Rick MacMillan, Meredith Martin, Sheila Morse, Leslie Whone and Tom Kennedy (Advisor).

## TRANSFER STATION

The Transfer Station was presented with several challenges in 2020 disrupting its operation, anticipated income and unexpected expenditures.

Covid 19 resulted in the suspension of mandatory recycling for a period of five months increasing the disposal and hauling costs for household waste while reducing potential income.

The downward trend in the recycling market combined with the suspension of recycling and storage issues at the Recycling Center resulted in lost profits. Fortunately, the market is reversing and there is a lot of optimism within the industry that the worse is behind us and, if combined with adequate storage and the resumption of recycling, future deficits will be avoided.

Only one trailer out of four at the facility is marginally suitable for storing baled recyclables and all need replacement sooner than later. The lack of storage space diminishes any expectation of marketing our recyclables for a fair price. Selling recycled material in combination loads reduce profits dramatically as opposed to a specific product being shipped separately. To rectify these shortfalls in revenue, a large enough storage area is needed to segregate each of the seven baled categories prior to shipping.

Solid Waste with the help and support of the Recycling Committee has submitted a Warrant Article proposing the purchase and construction of a pre-engineered steel building to replace the existing trailers. This aesthetic structure in keeping with Dublin's character will furnish 43% more storage without the constant maintenance and junkyard atmosphere the four trailers have provided.

Funds generated through the sale of recyclables and tipping fees are specifically earmarked for this capital improvement and available through the Recycling Fund pending approval. This expenditure will have no impact on taxes.

The removal of all wastes totaling 473 tons amounted to \$43,501.14 for 2020. Through recycling efforts; 116 tons of material was diverted from the solid waste stream thus avoiding \$11,490.00 in hauling and disposal costs. Tipping Fees provided an additional income of \$9,707.00. Unfortunately, there was an expenditure of \$355.47 relating to the disposal of mixed paper.

Kate Fuller filed the necessary paperwork with the Department of Environmental Services to rescind the Transfer Station's Temporary Permit and issued a Permit by Notification which allows the Town to avoid much of the bureaucracy associated with the former.

Twenty-four Household Hazardous Waste Collection days are available for Dublin residents at the City of Keene's Recycling Center and schedules will be available at the Transfer Station.

Thank you! Dublin Residents, Committees, Departments, Kate Fuller and Transfer Station Personnel; Zach Davis and DaoNing Wang for your cooperation and assistance.

Respectfully submitted,

Tom Kennedy  
Dublin Transfer Station

## ZONING BOARD OF ADJUSTMENT

Due to the Covid-19 pandemic - meeting locations were regulated by the State of New Hampshire, and sheltering in place requirements restricted on site meetings over the course of the year. The Board kept meetings to a minimum; the Board of Selectmen provided a Zoom platform for hearings as required.

The following is a summation of the board's activities in 2020:

- There were no applications for hearings in 2020.
- The Board met for a workshop one time.

Board members received updated copies of the Zoning Regulations. The Board also developed a graphical chart designed to help residents negotiate the path to obtain various land use-related permits required by the town. The Select board approved this document - which will be printed and displayed in the town offices and is also available on the website. The Select board reviewed all personnel and approved staggered terms to ease the transition for future new members.

The information and forms needed to submit applications to the ZBA can be found in wall racks on the main floor at Town Hall. The Zoning Ordinance and necessary forms and information can also be found on the Town website.

The Chairmanship of the Board typically changes annually to provide each Board member with procedural experience; this year the chairmanship did not change due to the pandemic.

The Board would like to thank Secretary Neil Sandford for his continued service. His assistance and knowledge continue to be invaluable to the Board.

The Board Chair would like to thank all members for their continued interest and service and welcomes new members. If you are interested in serving on the ZBA, please contact the Board of Selectmen.

Reminder: applications for appeals should be submitted 14 days prior to a regular Zoning Board of Adjustment meeting, generally held on the 4th Thursday of the month.

Respectfully Submitted, Susan Phillips-Hungerford, Chairperson

Susan Peters  
Mary Langen  
Jerry Branch  
Jerry Bird  
Bill Gurney (alternate)  
Neil Sandford (alternate)



**ABSTRACT OF THE 2020 TOWN MEETING  
DUBLIN, NEW HAMPSHIRE**

The first session of the 2020 Dublin Town Meeting, election of officers was held on Tuesday, March 10, 2020, on the Top Floor of the Dublin Town Hall. The polls officially opened at 8:00 AM and closed at 7:00 PM. Tim Clark, Town Moderator presided. The results of the balloting are as follows:

Article 1:

Three-Year Terms:

Selectman	Carole Monroe
Town Clerk/Tax Collector	Jeannine R. Dunne
Library Trustee	Nancy Good Cayford
Library Trustee	Suzan L. Gillette
Budget Committee	Nancy E. Campbell
Budget Committee	Karen Eng Vanderbilt
Cemetery Trustee	Loring Catlin, Jr.
Planning Board	Frederick MacMillan
Planning Board	Caleb W. Niemela
Trustee of Trust Funds	Charles F. Champagne
ConVal School District Representative	H. Alan Edelkind

Six-Year Term:

Supervisor of the Checklist	Sarah Sangermano
-----------------------------	------------------

Article 2: Are you in favor of the adoption of Amendment #1 as proposed by the Dublin Planning Board as follows:

“Amend the Dublin Zoning Ordinance to require a conditional use permit for transient housing, meaning short-term rentals (two weeks or less) where the owner/operator does not live on the premises, and to amend the Table of Uses and Definitions sections accordingly?”

Yes	314	No	207
-----	-----	----	-----

Article 3: Are you in favor of the adoption of Amendment #2 as proposed by the Dublin Planning Board as follows:

“Amend the Dublin Zoning Ordinance to provide for a process by which the Planning Board may issue conditional use permits (similar to special exceptions), in order to implement innovative land use controls pursuant to NH state planning law?”

Yes	369	No	139
-----	-----	----	-----

Article 4: Are you in favor of the adoption of Amendment #3 as proposed by the Dublin Planning Board as follows:

“Amend the Dublin Zoning Ordinance to eliminate inconsistencies in the town’s wetland rules and to make clear the Conservation Commission shall be given the opportunity to provide input to the Planning Board whenever the Board considers a request for a waiver from the 100-foot wetland buffer requirement?”

Yes	433	No	92
-----	-----	----	----

## ABSTRACT OF THE 2020 TOWN MEETING CONTINUED

The business portion of the 2020 Town Meeting took place on March 14th at the Dublin Consolidated School. Moderator Tim Clark explained that due to the coronavirus pandemic, we were trying to make this gathering as safe as possible. Surprisingly, there was a large turnout and many people were waiting in the parking lot. The beginning of the meeting was delayed in order to get everyone safely inside the building. There was an overcrowded situation at the back of the room; Tim asked that everyone move their chairs a little bit closer. He asked for everyone's patience in this unprecedented situation and said he would try to compensate by moving the meeting along as quickly as possible. For example, he would not be reading the necrology. Mr. Clark called the meeting to order at approximately 9:27 AM.

Tim asked everyone to stand and we recited the Pledge of Allegiance.

Selectman Dale Gabel announced the name of the person who was awarded the annual Citizen of the Year. Brian Barden was recognized for his myriad contributions to the Town as a faithful and dedicated private citizen. He was praised for his contribution as a volunteer fire fighter, for his role on the rescue team where he had rescued hikers on Mount Monadnock, for his participation in many emergency calls to the homes of Dublin residents, for his dedication to the Memorial Day Committee and his role as flag tender for the flagpole in the center of Town, which he had done faithfully since 1988, for the many times that he volunteered to make ice cream for Town events, taking up his weekend days while still working full time as the Town's Road Agent. For these and many other contributions he had made for the betterment of the Town of Dublin, we recognized Brian Barden as our 2019 Citizen of the Year and there was a round of applause.

Mr. Clark then read The Moderator's Prayer, written by Rob Sagendorf, a former Town Moderator, and founder of Yankee Publishing. Tim asked everyone to pay particular attention to the prayer, this year more than ever, not just because of the emergency we had but because of the tension that we all could acknowledge had existed in Town. The reading of this non-denominational prayer was a tradition at Town Meeting in Dublin.

Judy Knapp, Budget Committee member, recognized Charlie Champagne, who had been the Chairman of the Budget Committee for six years. He would be leaving that position, and it was a loss to the other Budget Committee members and to the community. She mentioned that there was a citation from Governor Sununu and from our Congresswoman, Ann Kuster. Judy thanked Charlie for his service to the town and there was another round of applause.

Tim Clark read the results of the Town Election vote and said that anyone who was newly elected should stay at the end of the meeting to be sworn in.

### Article 5:

"Move to see if the Town will vote raise and appropriate **One Million Three Hundred Thousand Dollars (\$1,300,000)** for the purpose of providing Broadband and to authorize the issuance of bonds or notes in said amount in accordance with the provisions of the Municipal Finance Act (RSA 33) and, furthermore, to authorize the Board of Selectmen to issue and negotiate such bonds or notes to determine the best rate of interest thereon, payable over a term not to exceed 20 years, and furthermore to authorize that all future payments on said bonds or notes be accepted through an agreement with Consolidated Communications." 2/3 ballot vote required for passage, polls to be open for one hour.

(Recommended by the Board of Selectmen)  
(Recommended by the Budget Committee)

Sturdy Thomas, Chair of the Broadband Committee, recognized the other members of the committee, Carole Monroe, our new Select Board member, Rebecca Landry, Larry Rau, Peter DrakeUnderkoffler, Walter Snitko and Peter Imhoff. They had spent the past four years working on this project. He also asked the Town to recognize Rob Koester and Jeff McIver who were representatives from Consolidated Communications Inc. and were not residents in town. Tim asked if there was any objection from town residents in having these non-residents address these issues and answer questions during this discussion. No one objected.

## ABSTRACT OF THE 2020 TOWN MEETING CONTINUED

Sturdy explained that this was to provide the availability of fiber to every home in Dublin. The bond would be paid by access fees from people who subscribed to the fiber and it had zero tax impact.

Jack Kurilla asked what would happen if you had underground conduit and if they ran pipes to your house. He wanted to know how they made sure that everyone had access to the service.

Sturdy said if you had existing conduit in the ground that came from the pole to your house, they would use that conduit to provide the fiber. If you had it over the air, they would use that. It would be the homeowner's responsibility to put in the conduit.

Ken Woods said that five years ago he had CCI put in a direct fiber line to Dublin Health & Benefit Group on Main Street. He was paying a betterment of about \$300 a month and wondered if that would go away.

Rob Koester of CCI explained that there were two services that they offered. One was the carrier commercial service which was what Ken had now. The service that they would put in for the town was meant more for small businesses or residential services. If Ken was okay moving to a small business application it would cost less.

Kevin Keane asked if you would simply opt for an above ground line if you did not have a conduit underground.

Mr. Koester said that every situation was different. What we would see would be about four to six weeks before they would start putting fiber in specific areas. They were going to put up a website and would put a notes section on it so that you would be able to write with any concerns that you might have. If you had concerns now, you could contact him. The Broadband Committee could provide the contact information.

Kieron Walsh asked how this worked going forward.

He wanted to know how long this would take and how they would handle future development in the Town.

Mr. Koester said that generally what you would see in terms of timing, assuming a positive vote today, was that first the Town would go through the bonding process, which would take a fair amount of time. For example, in Chesterfield they took a vote at this time last year. They received their bond funds at the very end of June. Once the funding is complete, CCI starts construction immediately. They would start in different places in town, there would not just be one crew doing all

of the fiber work. There were two phases to the fiber construction and one would be the fiber itself going up on the poles. The second phase was the physical splicing of that fiber and the placement of the electronics, which took about as long as the fiber construction itself. In Chesterfield, the fiber construction took about six to eight weeks and the placement of the electronics and splicing took about the same. They completed the work in December. There were five towns going through the process right now and he felt that the worst-case scenario would be that they would have the installation complete around March of next year.

The agreement that CCI had with the Town was that this would cover everything inside the town limits. Any new developments would be picked up just like everything else. The only out of pocket cost would be if you had direct bury today and you did not have a conduit. There may be some out-of-pocket to put a conduit in but it would be free installation for every resident, everywhere in the Town with the same installation practices that we had five years down the road.

Fred Eaton asked if CCI would put the conduit in for those residents with direct bury.

Mr. Koester said that CCI could put the conduit in for them but that they might find a private contractor to do it less expensively. He said there were many contractors who did this and that CCI would publish the specifications that were necessary.

## ABSTRACT OF THE 2020 TOWN MEETING CONTINUED

Jeff Pinney asked if the gentleman from Consolidated would explain what happened to your old phone line and the booster pack if the power went out.

Mr. Koester said that fiber was fabulous technology and was essentially future-proof but there were some downsides to it. If your power went out, you would lose service unless you put a battery backup on the device. CCI could provide them at about \$50 to \$60 and they were guaranteed to keep your phone service up for 24 hours. You could probably buy one with more power that was cheaper at Best Buy. Alternatively, if you had a generator at your house you could plug this in just like any other service. He said this was a great question and was an important thing to know. If you had service now and you were happy with it, you should stay with it; you do not have to move over to this new service. There would come a day many years down the road when it would probably make sense to move everyone over to fiber. When that happened, CCI would always try to make it right economically for the customer.

Tim said the local police had told him there were three cars that were parked on the leach field at the school and needed to be moved.

Polls stayed open for one hour to vote on this article, starting at 10:54, while the meeting continued. Tim reminded voters to keep space between each other near the ballot boxes. We had two runners holding on to the microphone for people who wanted to speak so that we were not passing it back and forth and it would minimize the transfer of a virus.

Article 5: (by secret ballot)

Yes	223	No	5
-----	-----	----	---

Article 5:	Carried
------------	---------

### Article 6:

“Move to see if the Town will vote to raise and appropriate the Budget Committee’s recommended sum of **\$2,095,373** for general municipal operations. This article does not include appropriations by special warrant articles and other appropriations voted separately.”

(Recommended by the Board of Selectmen)

(Recommended by the Budget Committee)

The members of the Budget Committee introduced themselves. Charles Champagne, the Chairman, thanked the Department Heads, Committee Chairs, Selectmen and Town Administrator for helping them with the preparation of this budget. The Budget Committee and the Selectmen had agreed on the expense budget this year. He asked residents to raise their hands as he read through the budget if they had a question or wished to make an amendment. He explained that included in this budget there was a salary increase for all town employees of a little over 2%. The compensation plan from the Selectmen had a COLA component, a longevity component and a range positioning component. The Budget Committee endorsed the compensation plan and agreed with the Selectmen’s recommendations. The budget itself was up 4.7% over last year. Charlie pointed out that there was a typo in the Town Report of the Town Clerk/Tax Collector’s salary but the overall total for the town budget was correct.

Newly elected Select Board member Carole Monroe proposed an amendment to this article. She said she had been talking to a number of people in town, and when you went to the Town’s website, it was not very friendly and not accessible if you were trying to access it from your cellphone or mobile device. She had done some research, and there were opportunities for having a website that was specifically for a small town government that would be much more easily maintained, and meeting minutes could be posted in one place.

## ABSTRACT OF THE 2020 TOWN MEETING CONTINUED

“Move to amend to see if the Town will vote to change the General Government budget total to \$39,251, increasing the Website Maintenance line by \$5,000 to \$5,330 in order to improve our website to a specific municipal web layout and process, and to make it accessible by mobile devices, as well as ADA compliant.”

Amendment to Article 6: Carried

Charlie continued to read the rest of the budget, explaining some changes from the previous year.

Jeff Pinney asked for the Selectmen to comment on the Highway Miscellaneous line item of the Highway & Streets section of the budget. The 2019 budgeted amount was \$3,600 and the actual amount spent in that line item was \$87,401.79.

Selectman Dale Gabel said the reason this number was so high was because we had encumbered the money the previous year (2018) for road repairs. We actually paid the money at the beginning of 2019. It was part of the road repairs for the 2018 storm washout.

Article 6 (as amended): Carried

### Article 7:

“Move to see if the Town will vote to raise and appropriate the sum of **Sixty-Two Thousand Nine Hundred and Eighty-Five Dollars (\$62,985)** to chip seal Town roads, and furthermore, to withdraw **Forty-Five Thousand Dollars (\$45,000)** from the Town’s unassigned fund balance.”

(Recommended by the Board of Selectmen)  
(Recommended by the Budget Committee)

Mr. Clark asked for everyone who was not a resident of Dublin to stand. He asked for approval from the Town for people who were not residents to speak if they had information that we needed to have. There was no objection.

Road Agent Roger Trempe, speaking to Article 7, said this was part of our yearly maintenance that we did on roads to preserve what we had already built. The specific roads that would be chip sealed this year would be Valley Road and Perry Pasture Road.

Article 7: Carried

### Article 8:

“Move to see if the Town will vote to raise and appropriate the sum of **Five Thousand Dollars (\$5,000)** to repair the steps and railing at the Post Office, and furthermore, to withdraw **Five Thousand Dollars (\$5,000)** from the Town Buildings Maintenance Capital Reserve Fund for this purpose.”

(Recommended by the Board of Selectmen)  
(Recommended by the Budget Committee)

Jeff Pinney made a motion to amend this article.

“To see if the Town will vote to raise and appropriate the sum of **Five Thousand Dollars (\$5,000)** to repair the steps and railing at the Post Office, and furthermore, to withdraw **Five Thousand Dollars (\$5,000)** from the Unassigned Fund Balance for this purpose.”

He said the money would come from the Unassigned Fund Balance. The last he had heard, there was \$441,000 in the account, and we still did not have an audit for this year but it looked like there would be another \$200,000 going into it.

## ABSTRACT OF THE 2020 TOWN MEETING CONTINUED

He said we would see a reduction in our town taxes in June and December if we passed this motion. He felt that if we wanted our money back from the 2018 Special Town Meeting, this was the way to do it. He said the road repairs were actually done out of the Operating Budget, not with the Special Town Meeting money.

Olivia Wolpe asked what the Unassigned Fund was, and what it was used for.

Dale Gabel said the Unassigned Fund Balance was the balance of our town's funds, exclusive of all of the money we spent to operate. When the auditors finished our audit, we would know how much money we actually had in our Fund Balance for the Town. Unassigned meant that it was not assigned for any other purpose yet. It was kind of like our checking account balance. What we tried to do in the Town was to maintain between 5% and 8% of the total dollar amount that we spent every year, which was around seven or seven and a half million dollars. That figure was recommended by the Department of Revenue Administration at the State level. As a Town policy, we tried to keep about that amount in the Unassigned Fund Balance. The last audited amount we had was around \$441,000, as Jeff had said. That was from the end of 2018. This year we did not have an audited number yet for the end of 2019 but we would probably get that by the end of July or August. If it was more than we needed to keep, we could use it to offset the taxes in the fall.

Charles Champagne pointed out that in Article 7, we had used \$45,000 from the Unassigned Fund Balance, just as Jeff Pinney's proposed amendment did for Article 8.

Dale said that they were originally going to take another \$5,000 from the Unassigned Fund Balance for the Cemetery wall, but they pulled that because the Cemetery Trustees no longer wanted to do that. The Board of Selectmen had no objection to using the money from the Unassigned Fund Balance.

Amendment to Article 8: Carried

Article 8 (as amended): Carried

### Article 9:

"Move to see if the Town will vote to raise and appropriate **Two Hundred One Thousand Dollars (\$201,000)** to be contributed to the **Town Capital Reserve Funds**, previously established,

a)	Heavy Highway Equipment	\$ 10,000
b)	Police Cruiser	\$ 18,000
c)	Fire Equipment	\$ 30,000
d)	Road Construction	\$ 90,000
e)	Bridge Repair / Replacement	\$ 15,000
f)	Town Buildings Maintenance	\$ 38,000

(Recommended by the Board of Selectmen)

(Recommended by the Budget Committee)

Dale explained that each year we had been putting money into Capital Reserve accounts for future large expenses to try to even out a little bit of the fluctuation that we could have in taxation from year to year. These were for big expenses and the Selectmen felt that it was prudent to put some money away for these large expenses in the future. We had the Capital Improvements Committee, which looked at all of the incoming large expenses and recommended each year how much we should put away for the future.

Jeff Pinney made a motion to amend the article.

"To see if the Town will vote to raise and appropriate \$201,000 to be contributed to the Town's Capital Reserve Funds, previously established, and to withdraw \$201,000 from the Unassigned Fund Balance for this purpose."

## ABSTRACT OF THE 2020 TOWN MEETING CONTINUED

Jeff said that basically all this did was to take the money from the Unassigned Fund Balance and transfer it into the Capital Reserve Fund. It was taking it from one savings account and putting it into another account. He said we already had paid for this through the Special Town Meeting in 2018. The Trustees of Trust Funds would be overseeing and controlling the Capital Reserve accounts. It would still be there to be used if we needed it but it would not be coming out of our pockets in June.

Budget Committee member Bill Gurney asked if the Selectmen were comfortable with lowering the balance of the Unassigned Fund by that level.

Dale said with the latest audited numbers that we had, our current Unassigned Fund Balance was approximately \$440,000. With the two warrant articles we had voted on, this would be reduced by \$50,000. We were down to approximately \$390,000 and if we passed this amendment, it would be reduced to approximately \$189,000, which was well below the 5% minimum that the Town's policy said they wanted to maintain in the Unassigned Fund balance. Again, this was based on unaudited numbers.

Sturdy Thomas said that in the past we had used funds from the Unassigned Fund balance but that the Selectmen stopped doing that because at one point they ran the balance down lower than it should have been. It was decided by the Select Board and supported at Town Meeting that it would not be brought down until we had the audited figures. At that time, the Selectmen could apply it to our taxes and lower our tax rate.

Jeff said that the Department of Revenue recommended these numbers. He had spoken to the DRA and the Selectmen were covering the school and county budgets. The school district and county had their own Unassigned Fund balances. We had a two million dollar budget for the Town. 5% of that was \$100,000.

Bill Westcott asked what the risk was of drawing down the Unassigned Fund balance to about \$100,000.

Dale Gabel said the risk was that if you needed the money, you would not have it.

Jonathan Sistare asked where in the Town Report the number was that the Selectmen were talking about, the \$441,000 Unassigned Fund balance.

Dale said that what he was operating from was a form that was called the "Tax Rate Breakdown of Dublin" through 2019. It was not in the Town Report, it was something that the DRA folks provided to the Town. He was not sure he understood it enough to say anything specific but there were a couple of different ways that they looked at the fund balance and one of them had to do with different auditing standards. There were certain things that they brought in or did not bring in when they did that fund balance. The \$154,000 printed in the Town Report on page 14 was the one that was using different auditing standards. The 2019 Retention Guidelines for Dublin from the DRA showed the numbers that the Selectmen operated from in determining what kind of a fund balance that we had.

Jonathan said he felt that since we were not quite sure what the number was, we ought to go with the articles as presented.

Olivia Wolpe asked if the Department of Revenue had a recommendation for how much should stay in the Capital Reserve Fund.

Dale answered no, that some towns did not have any Capital Reserve accounts.

Amendment to Article 9:           Failed

Article 9:                               Carried

## ABSTRACT OF THE 2020 TOWN MEETING CONTINUED

### Article 10:

“Move to see if the Town will vote to raise and appropriate the sum of **Five Thousand Dollars (\$5,000)** to add spray foam to the basement walls at the Library where mold was remediated and furthermore, to withdraw **Five Thousand Dollars (\$5,000)** from the **Library Major Repair and Maintenance Capital Reserve Fund** for this purpose.”

(Recommended by the Board of Selectmen)

(Recommended by the Budget Committee)

Celeste Snitko, Chair of the Library Trustees said the reason for the article was that last year it was found that there was mold in a part of the library that was part of the original building, built in 1901. The mold had been remediated and the room was to be used only for storage. To prevent more mold in the future, they recommended that the walls be sealed.

Article 10: Carried

Tim announced that there were nine more minutes when the ballot boxes were to remain open before the ballots were to be counted for Article 5. He also announced that the Selectmen had withdrawn Article 16, so we would not be voting on that.

### Article 11:

“Move to see if the Town will vote to raise and appropriate **Three Thousand Six Hundred Dollars (\$3,600)** to fund the operation and publication of the **Dublin Advocate Newsletter** for the period April 1, 2020 to March 31, 2021 with \$900.00 payments to be made to the Advocate Treasurer quarterly.”

(Recommended by the Board of Selectmen)

(Recommended by the Budget Committee)

Selectman Walter Snitko said this was what we had done every year to help fund The Dublin Advocate so that we could distribute information throughout the Town.

Tim mentioned that this was the local newsletter that came out monthly.

Article 11: Carried

### Article 12:

“Move to see if the Town will vote to raise and appropriate **Seven Thousand Three Hundred and Seventy-Two Dollars (\$7,372)** to be contributed to the following Agencies which provide advisory health and welfare services and whose programs have a public purpose:

a)	Big Brothers Big Sisters	\$ 500.00
b)	CASA	\$ 500.00
c)	Southwestern Community Services	\$ 686.00
d)	Monadnock Family Services	\$1,996.00
e)	Home Healthcare	\$1,690.00
f)	The River Center	\$ 500.00
g)	End 68 Hours of Hunger	\$ 500.00
h)	Community Volunteer Transportation Company	\$ 500.00
i)	Hundred Nights, Inc.	\$ 500.00

(Recommended by the Board of Selectmen)

(Not Recommended by the Budget Committee)



## ABSTRACT OF THE 2020 TOWN MEETING CONTINUED

Dale said that all of these organizations had met the requirements in the process for asking for charitable donations from the Town.

Bill Gurney agreed that these were all great organizations, but the Budget Committee felt that there needed to be more accountability about how the money was spent. There were many organizations in this area that did not receive support from us. He felt that we needed to develop a process that was more open if we continued to do this. The main issue was that the Committee did not feel that taxpayers should be compelled to support organizations that did not directly serve as a function of local government.

Christopher Gallagher, who had been a social worker in the area for over 40 years, said he thought we needed to look at the benefits these organizations provided for the Town. There were 342 nursing visits in Dublin last year and over 200 P.T. appointments. These were things that kept our residents in their homes. He encouraged everyone to do the right thing and vote for this article.

Jim Beeler, a retired healthcare administrator, agreed with part of what Bill Gurney had said when he suggested there should be expanded criteria to allow other nonprofits to apply for money from the Town. He was a board member of a small nonprofit agency, which was not asking for money from the Town at this meeting. He said these small nonprofits ran on a shoestring and had very uncertain funding sources. He felt that we had a moral obligation to pay it forward and help some of these agencies but that perhaps we should have more defined criteria. He did support this because this was a relatively small amount of money, these agencies were all doing good work and they were helping people who lived here in Town.

Dale explained what the process was. Any charitable organization could request that the Town fund them. When they did, the Selectmen asked them to come in personally to talk to the Board and tell what they did for Town residents. Then the Selectmen would decide whether or not to recommend approval.

Tim announced that the ballot boxes for Article 5 had been open for one hour and that the counting of votes for that would now begin.

Article 12: Carried

### Article 13:

“Move to see if the Town will vote to raise and appropriate the sum of **Seven Thousand Dollars (\$7,000)** to support the mission of the Dublin Community Center.”

(Recommended by the Board of Selectmen)  
(Not Recommended by the Budget Committee)

May Clark said that the mission of the Dublin Community Center was “To provide a welcoming and accessible community space where residents of all ages learn together, gather socially, improve their well-being and are inspired by arts and culture.”

The Community Center had asked the Town for its support since it started operating five years ago and the number had gone down from the original request. Last year they had asked for \$8,000. They had a 5-year plan and the number was expected to eventually reduce to \$5,000 in a couple of years. The Community Center Board felt very strongly that the Center was such an asset to the Town that the Town really ought to be supporting this operation. She encouraged everyone to go to the Center and see the many activities that went on there.

She mentioned that the Center did receive a tax break from the Town because they were a nonprofit organization, but that they did pay taxes for the portion of the building that brought in income. They rented out two apartments on the second floor, which were just about Dublin’s only effort at providing

## ABSTRACT OF THE 2020 TOWN MEETING CONTINUED

some sort of affordable housing. In 2019, the Center had received over 6,000 visits. She talked about how loneliness had become epidemic in the country and many of the people who came to the Community Center were elderly and probably coming in order to find company. She said the Community Center made Dublin a more attractive place to live and we needed families moving here.

Their budget was \$77,000 and the Community Center appreciated this support from our Town.

Bill Gurney said that this fell into the same category as the last article. The Budget Committee questioned whether folks in town should be compelled to support a nonprofit. In many towns, organizations that received relief on their real estate taxes as nonprofits were not eligible to receive Town funds to support it as well.

Don Wright, a new resident in town, said that the Center was one of the places that he and his wife had stopped by when looking for a new home. They felt that it was a welcoming place.

David Mueller said he and his family spent a lot of time since moving to Dublin, going to the Center to listen to music, look at art, and to take advantage of the educational things such as looking at the broadband initiative. They found it very helpful in all of those areas as well as for getting to know people and making friends.

Rick MacMillan said that from what he understood, the Community Center was profitable, and he believed there was a capital campaign that they were embarking on this year. Therefore, he questioned whether they really needed support from the Town.

Tim announced the results from the ballot voting on Article 5. (See above)

Mary Jane Mueller said that after moving from the Midwest into New Hampshire, the Community Center was their “Welcome to Dublin”, and it made this their home.

Some other residents who were new to Town spoke up about how the Community Center had made our Town a place that was attractive to them.

May Clark said, to answer Rick MacMillan’s question, that the Community Center did not make money. They struggled every year to break even. They had expenses and they needed all the support that they could get. They were starting a capital campaign, as Rick had said. The original plans for the Center were that they would have a second room at the back of the building. There was an old slab where the garage used to be and a partial foundation wall. The capital campaign that they were beginning was an effort to realize the Community Center as it was originally planned, by adding that space which would give the Center much more flexibility in scheduling, provide a lot more opportunities and give a dedicated space for the Sunday school.

Article 13: Carried

### Article 14:

“Move to see if the Town will vote to raise and appropriate the sum of **Thirteen Thousand Eight Hundred and Eight Dollars (\$13,808)** to be contributed to various **Expendable Trust Funds**, previously established, as follows:

a)	Revaluation	\$ 6,400
b)	Master Plan	\$ 1,000
c)	Town Buildings Repair	\$ 6,408

(Recommended by the Board of Selectmen)  
(Recommended by the Budget Committee)

## ABSTRACT OF THE 2020 TOWN MEETING CONTINUED

Walter said this was just something we did on an annual basis to fund these particular items.

A resident asked why Articles 14 and 9 were separate warrant articles.

Dale answered that the expenses in Article 9 were to be contributed to Capital Reserve accounts and these were for Expendable Trust Funds.

Article 14: Carried

### Article 15:

“Move to see if the Town will vote to raise and appropriate the sum of **One Hundred Seventy-Five Dollars (\$175)** received from the sale of cemetery lots to add to the Cemetery Trust Fund, with said **One Hundred Seventy-Five Dollars (\$175)** to come from the unassigned fund balance.”

(Recommended by the Board of Selectmen)  
(Recommended by the Budget Committee)

Article 15: Carried

### Article 16:

To see if the Town will vote to appoint the Selectmen as agents to expend from the Town Buildings Maintenance, Police Cruiser, Bridge Repair / Maintenance and Library Major Repair and Maintenance Capital Reserve Funds previously established. Majority vote required.

This Article had been withdrawn by the Selectmen.

Article 16: Withdrawn

### Article 17:

“Move to see if the Town will vote to modify the Veteran’s Tax Credit in accordance with RSA 72:28, II from its current tax credit of \$500 per year to \$750.”

**(Submitted by petition)**

(Not Recommended by the Board of Selectmen)  
(Not Recommended by the Budget Committee)

The petitioner, Leo Plante, said that throughout the nation, we had been losing about 1,000 veterans per day. He said he believed that we had only one WWII veteran still with us in Dublin. He said the reason that communities throughout the country provided tax relief to veterans was because many of them were elderly and many were also mid- to low-income. Peterborough had passed both of these articles last year. Swanzey was voting today, as well as Rindge and he was told it was going to be passing there. He felt

that 20 cents per thousand was not unreasonable to support our veterans who had served and sacrificed so that we could live as free people. He asked that this be voted by ballot.

Tim said that making this a ballot vote would require five signatures of people who were present. He asked Leo if he had such a list.

Leo said he did not have a list but he felt that there were at least five people that would sign.

## ABSTRACT OF THE 2020 TOWN MEETING CONTINUED

Tim said if he did not have a list, he could not recognize his request for a ballot vote.

Donald Wright of Goldmine Road asked what if we had five people that wanted this that would stand up.

Tim said he was sorry, but it had to be a written list given to him.

Donald asked if they could write the list now.

Tim said he was sorry, but it was out of order. As it stood, we needed to vote on the article, however he had just made a ruling and the Town could always overrule his ruling by a simple majority vote. That would require someone to stand up and say "Point of order – I challenge the ruling."

Mr. Wright challenged Tim's ruling that we could not stop the Town Meeting to gather five signatures. Tim asked the Town to vote on this motion.

Motion to challenge the Moderator's ruling: Failed

Bill Sheehan, a veteran, made the observation that of all of the articles at this meeting, these two petition articles were the only ones that were voted "Not Recommended" by both the Board of Selectmen and the Budget Committee. He asked what the general thinking process was when they arrived at the decision to not recommend.

Dale said that the Selectmen put it to a vote of the Selectmen, as they did with most situations. Each individual voted by their own conscience, and the result was that they voted not to recommend.

Charlie Champagne said that for the Budget Committee, it was basically the same process. They put it to a vote of the Committee. He said part of the problem was that it had not been brought to the Selectmen before it went on the warrant as a petition warrant article. He felt that this was why some people viewed it negatively.

Rick MacMillan said that he was a veteran and he got the \$500 credit but that if we were going to offer tax credits, he would have liked to see it offered to people who really needed it in this Town, young families with children and new residents. There were about 82 people who would get the benefit of this tax credit and he didn't think that there was a material amount of difference to the Town in terms of its budget, but he would have like to see tax credits offered to people who could view this as a reason to move to Dublin, not for people who were already here.

Celia Wright said she thought it was the honorable thing to do to support our veterans to the maximum that we could. If it were not for our veterans, we would not have the freedom to come together here to discuss all of the Town business.

Leslie Loke asked about whether there was an income threshold that allowed for this credit, as she knew there was for the senior credit on property taxes.

Robert Plante answered that there was no income test for the Veteran's Credit. He did not think there was a credit for seniors, but said he could be wrong.

Charlie Champagne said that there was a credit for seniors. In terms of the impact of this, right now, there was \$36,000 in tax revenue that the Town gave up, and if this were to pass, the town would be giving up \$54,000 through tax credits.

Paul Hardy said he was not a veteran, but he wanted to speak in favor of this. He was not drafted in 1968 because he was headed to medical school. Part of his training was in veteran's hospitals. Because of the tragedy to human lives of our veterans, who sacrificed so much and went through years of Post-Traumatic Stress Disorder, his conscience told him to vote in favor of this motion.

## ABSTRACT OF THE 2020 TOWN MEETING CONTINUED

Donna Garner said that this raised a larger issue. We had \$348,000 in a poor fund. She felt that we all needed to think about how that fund was being administered. If you looked at the distributions from this poor fund in the past five years, it ranged from nothing to about \$4,000 a year. She thought we really needed to look at how we administered this poor fund and get funds to people who really needed it. She was not speaking against this article but felt that this raised a larger issue that we should all think about.

Mr. Plante said that we had just approved tax funds for nonprofit organizations and the Dublin Community Center and wanted to know if we were going to stand here and not approve funds for the 82 veterans in this town, many of which were of low income. He said 5% were disabled, which was the next article, and others had other problems or injuries and many were elderly. He said it did not make any sense and was not fair to these 82 individuals.

Article 17: Carried

### Article 18:

“Move to see if the Town will vote to modify the provisions of RSA 72:35 for an optional tax credit of \$4,000 for a Service Connected Total Disability on residential property.”

**(Submitted by petition)**

(Not Recommended by the Board of Selectmen)

(Not Recommended by the Budget Committee)

Leo Plante said throughout the United States, many towns and communities provided full exemptions from property taxes for 100% disabled veterans who had military injuries. There were five people in this town who were 100% disabled due to their military service. He urged residents to support this petition warrant article.

In view of the fact that we began this meeting by trying to make it move along as quickly as possible to limit the exposure to people who might possibly be infectious, Tim Clark asked for permission from the group to move directly to a vote on this article. It was his notion that we would likely be hearing exactly

the same arguments, for and against, that we had just heard with the previous article. No one objected, but there was one question.

Lisa Foote asked if there was an RSA or state regulation that the Town had the ability to modify a provision.

Tim said he would have to look it up in a law book, but he trusted that Mr. Plante had checked this out. He said he thought each town got to decide the amount up to a certain cap.

Article 18: Carried

### Article 19:

“Move to hear the reports of Agents, Auditors, Committees, heretofore chosen, and to pass any vote relating thereto.”

Budget Committee member Judy Knapp gave the total amount that we voted today to spend was \$3,772,313. The net cost was 1.8 million dollars, rounding off, and approximately a \$6.62 impact per \$1,000 of assessed value on our property taxes.

Article 19: Carried

Tim said there had been a meeting the day before to decide whether or not to hold the Town Meeting today. At that meeting, they formed an ad-hoc Emergency Management Committee. He asked the members of this Committee to stand

m

**ABSTRACT OF THE 2020 TOWN MEETING CONTINUED**

up so that everyone knew who to talk to if there was something going on in relation to the health crisis that we were in currently. This Committee would be meeting on a regular basis as long as we had this issue with the coronavirus.

The Meeting dissolved at 11:35 AM.

Respectfully submitted,

Jeannine Dunne  
Town Clerk/Tax Collector



Town of Dublin  
State of New Hampshire  
2021  
Town Meeting Warrant

To the inhabitants and voters of the Town of Dublin qualified to vote in Town Affairs:  
You are hereby notified that the polls will be open for voting by ballot on Article 1 on  
Tuesday, **March 9, 2021 from 8:00 am until 7:00 pm at the Dublin Town Hall, Top  
Floor.**

Pursuant to the authority of RSA 39:2a and the vote of the Town on March 13, 1979, all  
business, other than ballot questions provided below, will be recessed until **Saturday  
May 1, 2021 at 9:00 am at Cricket Hill Farm (Antique Engine Field), 1716 Main  
Street, Dublin, NH with a backup location of ConVal Regional High School parking  
lot; 184 Hancock Road, Peterborough, NH.**

**Article 1**

To bring the ballots for the following officers:

Selectman	1 position	3 years
Library Trustee	1 position	3 years
Library Trustee	1 position	2 years
Budget Committee	2 positions	3 years
Cemetery Trustee	1 position	3 years
Planning Board	2 positions	3 years
Trustee of Trust Funds	1 position	3 years

**Article 2**

To see if the Town will vote to raise and appropriate the Budget Committee's  
recommended sum of **Two Million Eighty-Three Thousand Four Hundred and  
Twelve Dollars (\$ 2,083,412)** for general municipal operations. This article does not  
include appropriations by special warrant articles and other appropriations voted  
separately.

(Recommended by the Select Board)  
(Recommended by the Budget Committee)

### Article 3

To see if the Town will vote to raise and appropriate **Two Hundred Five Thousand Dollars (\$205,000)** to be contributed to the **Town Capital Reserve Funds**, previously established,

a)	Heavy Highway Equipment	\$ 20,000
b)	Police Cruiser	\$ 10,000
c)	Fire Equipment	\$ 30,000
d)	Road Construction	\$ 90,000
e)	Bridge Repair / Replacement	\$ 15,000
f)	Town Buildings Maintenance	\$ 40,000

(Recommended by the Select Board)  
(Recommended by the Budget Committee)

### Article 4

To see if the Town shall adopt the provisions of RSA 40:13 (known as SB 2) to allow official ballot voting on all issues before Dublin, NH on the second Tuesday of March.

**(Submitted by Petition)**

### Article 5

To see if the Town will vote to raise and appropriate the sum of **Fifteen Thousand Dollars (\$15,000)** to repair the ramp and railing at the Post Office, and furthermore, to withdraw **Fifteen Thousand Dollars (\$15,000)** from the **Town Buildings Maintenance Capital Reserve Fund** for this purpose.

(Recommended by the Select Board)  
(Recommended by the Budget Committee)

### Article 6

To see if the Town will vote to establish to establish an Accrual Expendable Trust per RSA 31:19-a for the purpose of funding vacation pay accrued by employees when they leave the employ of the Town, and to raise and appropriate the sum of **Ten Thousand Dollars (\$10,000)** to be contributed to this fund, with this amount to come from taxation; further to name the Select Board as agents to expend from said fund.

(Recommended by the Select Board)  
(Recommended by the Budget Committee)



#### Article 7

To see if the Town will vote to approve taking on the stewardship and maintenance of Rotary Park and to conduct a partial survey of the property; and further to raise and appropriate the sum of **Five Thousand Two Hundred and Fifty Dollars (\$5,250)** for this purpose.

(Recommended by the Select Board)  
(Not Recommended by the Budget Committee)

#### Article 8

To see if the Town will vote to raise and appropriate **Three Thousand Six Hundred Dollars (\$3,600)** to fund the operation and publication of the **Dublin Advocate Newsletter** for the period April 1, 2021 to March 31, 2022 with \$900.00 payments to be made to the Advocate Treasurer quarterly.

(Recommended by the Select Board)  
(Recommended by the Budget Committee)

#### Article 9

To see if the Town will vote to raise and appropriate **Seven Thousand Eight Hundred and Ninety Dollars (\$7,890)** to be contributed to the following Agencies which provide advisory health and welfare services and whose programs have a public purpose:

a)	Big Brothers Big Sisters	\$ 500.00
b)	CASA	\$ 500.00
c)	Southwestern Community Services	\$ 500.00
d)	Monadnock Family Services	\$1,996.00
e)	Home Healthcare	\$1,690.00
f)	The River Center	\$ 500.00
g)	Community Volunteer Transportation Company	\$ 500.00
h)	Monadnock Region Child Advocacy Center	\$ 500.00
i)	Keene Community Kitchen	\$ 500.00
j)	MCVP Crisis Prevention Center	\$ 204.00
k)	Hundred Nights, Inc.	\$ 500.00

(Recommended by the Select Board)  
(Not Recommended by the Budget Committee)

#### Article 10

To see if the Town will vote to raise and appropriate the sum of **Five Thousand Dollars (\$5,000)** to support the mission of the Dublin Community Center.

**(Submitted by petition)**

(Not Recommended by the Select Board)  
(Not Recommended by the Budget Committee)

### Article 11

To see if the Town will vote to raise and appropriate the sum of **Twenty-Eight Thousand Two Hundred and Eighty-Four Dollars (\$28,284)** to be contributed to various **Expendable Trust Funds**, previously established, as follows:

a)	Revaluation	\$	6,400
b)	Master Plan	\$	1,000
c)	Town Buildings Repair	\$	20,884

(Recommended by the Select Board)  
(Recommended by the Budget Committee)

### Article 12

To see if the Town will vote to raise and appropriate the sum of **Two Thousand Four Hundred and Fifty Dollars (\$2,450)** received from the sale of cemetery lots to add to the **Cemetery Trust Fund**, with said **Two Thousand Four Hundred Dollars and Fifty Dollars (\$2,450)** to come from the unassigned fund balance.

(Recommended by the Select Board)  
(Recommended by the Budget Committee)

### Article 13

To see if the Town will vote to raise and appropriate the sum of **Seventeen Thousand Two Hundred and Seventy Dollars (\$17,270)** to purchase and install two plaques honoring Dublin Veterans who served in the Korean War and the Vietnam Conflict and to clean the two Veterans plaques at Town Hall.

(Recommended by the Select Board)  
(Recommended by the Budget Committee)

### Article 14

To see if the Town will vote to raise and appropriate the sum of **Nine Thousand Eight Hundred and Seventy-Four Dollars (\$9,874)** for the purchase of seven replacement AED Machines (Automated External Defibrillators); and furthermore, to withdraw **Nine Thousand Eight Hundred and Seventy-Four Dollars (\$9,874)** from the **Fire Equipment Capital Reserve Fund** for this purpose.

(Recommended by the Select Board)  
(Recommended by the Budget Committee)

#### **Article 15**

To see if the Town will vote to raise and appropriate the sum of **Twenty-Four Thousand Dollars (\$24,000)** for Ground Water Mitigation at the Library, and furthermore, to withdraw **Twenty-Four Thousand Dollars (\$24,000)** from the **Library Major Repair and Maintenance Capital Reserve Fund** for this purpose.

(Recommended by the Select Board)  
(Recommended by the Budget Committee)

#### **Article 16**

To see if the Town will vote to raise and appropriate the sum of **Seventy-Four Thousand Six Hundred and Nine Dollars (\$74,609)** to chip seal Town roads, and furthermore, to withdraw **Seventy-Four Thousand Six Hundred and Nine Dollars (\$74,609)** from the **Road Construction Capital Reserve** for this purpose.

(Recommended by the Select Board)  
(Recommended by the Budget Committee)

#### **Article 17**

To see if the Town will vote to raise and appropriate the sum of **One Thousand Seven Hundred and fifty Dollars (\$1,750)** for repair of the Transfer Station Swap Shop Roof, and furthermore, to withdraw **One Thousand Seven Hundred and Fifty Dollars (\$1,750)** from the **Recycling Special Revenue Fund** for this purpose.

(Recommended by the Select Board)  
(Recommended by the Budget Committee)

#### **Article 18**

To see if the Town will vote to raise and appropriate the sum of **One Hundred and Ten Thousand Dollars (\$110,000)** for construction of a new Recycling Building at the Transfer Station, and furthermore, to withdraw **One Hundred and Ten Thousand Dollars (\$110,000)** from the **Recycling Special Revenue Fund** for this purpose.

**(Submitted by petition)**

(Not Recommended by the Select Board)  
(Not Recommended by the Budget Committee)

#### Article 19

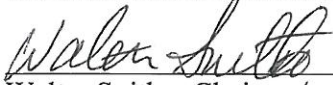
To see if the Town will vote to raise and appropriate the sum of **Twenty Thousand Dollars (\$20,000)** for the purchase and replacement of four recycling storage units at the Transfer Station, and furthermore, to withdraw **Twenty Thousand Dollars (\$20,000)** from the **Recycling Special Revenue Fund** for this purpose. This is contingent on Article 17 failing.

(Recommended by the Select Board)  
(Recommended by the Budget Committee)

#### Article 20

To hear the reports of Agents, Auditors, Committees, heretofore chosen, and to pass any vote relating thereto.

Given under our hands and seal this 16<sup>th</sup> day of February, 2021

  
Walter Snitko, Chairman

  
Chris Raymond

  
Carole Monroe

Dublin Select Board

## EXPENSE BUDGET

		2020	2020	2021	2021
Account Number	Account Name	Budget	Actual	Selectmen	Budget Comm
<b>EXECUTIVE</b>					
01-4130.1-110	ADMINISTRATIVE	66,896.00	70,193.00	62,000.00	62,000.00
01-4130.1-111	EXEC CLERICAL	25,755.00	8,262.00	14,040.00	14,040.00
01-4130.1-130	SELECTMEN	9,010.00	8,885.00	9,010.00	9,010.00
01-4130.1-140	ARCHIVIST	7,349.00	7,349.00	7,495.00	7,495.00
01-4130.1-215	EXEC LIFE INSURANCE	24.00	24.00	36.00	36.00
01-4130.1-220	SOCIAL SECURITY	6,759.00	6,025.00	5,738.00	5,738.00
01-4130.1-225	EXEC MEDICARE	1,581.00	1,409.00	1,343.00	1,343.00
01-4130.1-230	EXEC RETIREMENT	7,472.00	5,241.00	7,821.00	7,821.00
		<b>124,846.00</b>	<b>107,387.00</b>	<b>107,483.00</b>	<b>107,483.00</b>
<b>ELECTIONS, REGISTRATIONS &amp; VITAL STATISTICS</b>					
01-4140.2-110	ELECTION SALARIES	7,639.00	8,670.00	4,021.00	4,021.00
01-4140.2-625	ELE POSTAGE & SUPPLIES	150.00	199.00	400.00	400.00
01-4140.3-290	ELE TRAINING	240.00	15.00	200.00	200.00
01-4140.3-550	ELE PRINTING & ADVERTISING	600.00	0.00	500.00	500.00
01-4140.3-810	ELE MEALS	850.00	624.00	200.00	200.00
		<b>9,479.00</b>	<b>9,507.00</b>	<b>5,321.00</b>	<b>5,321.00</b>
<b>FINANCIAL ADMINISTRATION</b>					
01-4150.2-301	AUDIT	14,350.00	14,350.00	14,350.00	14,350.00
01-4150.4-130	TOWN CLERK / TAX	45,253.00	45,253.00	46,158.00	46,158.00
01-4150.4-131	DEP. TOWN CLERK/TAX	7,951.00	6,935.00	8,110.00	8,110.00
01-4150.4-215	TC/TX LIFE INSURANCE	24.00	25.00	36.00	36.00
01-4150.4-220	TC/TX SOCIAL SECURITY	3,299.00	3,110.00	3,365.00	3,365.00
01-4150.4-225	TC/TX MEDICARE	771.00	727.00	771.00	771.00
01-4150.4-230	TC/TX RETIREMENT	5,055.00	4,528.00	5,823.00	5,823.00
01-4150.4-290	TC/TAX CONVENTIONS	655.00	300.00	655.00	655.00
01-4150.4-291	TC/TAX OTHER	1.00	0.00	1.00	1.00
01-4150.4-295	TC/TX MILEAGE	1,200.00	671.00	950.00	950.00
01-4150.4-297	TC/TX DUES	60.00	40.00	60.00	60.00
01-4150.4-341	TC/TX PHONE	504.00	552.00	504.00	504.00
01-4150.4-620	TC/TX OFFICE/COMPUTER	2,000.00	3,115.00	900.00	900.00
01-4150.4-621	SERVICES AND FEES			300.00	300.00
01-4150.4-625	TC/TX POSTAGE	1,650.00	2,254.00	2,960.00	2,960.00
01-4150.4-691	TX/TC REGISTRY FILING	850.00	845.00	850.00	850.00
01-4150.4-898	TC/TX DOG FEES	600.00	426.00	600.00	600.00
01-4150.4-899	TC/TX VITAL RECORD FEES	600.00	650.00	600.00	600.00
01-4150.5-130	TREASURER	2,838.00	2,838.00	2,895.00	2,895.00
01-4150.5-220	TR SOCIAL SECURITY	176.00	176.00	179.00	179.00
01-4150.5-225	TR MEDICARE	41.00	41.00	42.00	42.00
01-4150.8-110	BANK CHARGES & TRUST	5,280.00	5,677.00	5,280.00	5,280.00
01-4150.9-810	BUDGET COMMITTEE	100.00	62.00	100.00	100.00
		<b>93,258.00</b>	<b>92,574.00</b>	<b>95,489.00</b>	<b>95,489.00</b>
<b>REVALUATION</b>					
01-4152.1-810	REVALUATION	15,600.00	15,600.00	15,600.00	15,600.00
01-4152.1-811	PROPERTY MAP REVISIONS	500.00	500.00	500.00	500.00
01-4152.1-812	REVAL SOFTWARE / SUPPORT	4,185.00	4,940.00	4,272.00	4,272.00
		<b>20,285.00</b>	<b>21,040.00</b>	<b>20,372.00</b>	<b>20,372.00</b>

## EXPENSE BUDGET

		2020	2020	2021	2021
Account Number	Account Name	Budget	Actual	Selectmen	Budget Comm
<b>LEGAL</b>					
01-4153.1-810	LEGAL	31,000.00	13,516.00	31,000.00	31,000.00
01-4153.2-810	PROSECUTOR	10,500.00	10,500.00	10,500.00	10,500.00
		<b>41,500.00</b>	<b>24,016.00</b>	<b>41,500.00</b>	<b>41,500.00</b>
<b>PERSONNEL ADMINISTRATION</b>					
01-4155.2-810	WORKMENS' COMP	20,353.00	20,353.00	13,516.00	13,516.00
01-4155.2-811	UNEMPLOYMENT COMP	1.00	0.00	423.00	423.00
01-4155.2-812	HEALTH INSURANCE	220,460.00	174,287.00	208,534.00	208,534.00
01-4155.2-813	RECRUITING	1.00	0.00	0.00	0.00
		<b>240,815.00</b>	<b>194,640.00</b>	<b>222,472.00</b>	<b>222,472.00</b>
<b>PLANNING &amp; ZONING</b>					
01-4191.1-110	PB SECRETARY	2,200.00	1,684.00	2,244.00	2,244.00
01-4191.1-220	PB SOCIAL SECURITY	140.00	218.00	139.00	139.00
01-4191.1-225	PB MEDICARE	32.00	51.00	33.00	33.00
01-4191.1-290	PB EDUCATION & TRAINING	200.00	0.00	200.00	200.00
01-4191.1-295	PB MILEAGE	50.00	16.00	50.00	50.00
01-4191.1-320	PB LEGAL	800.00	0.00	800.00	800.00
01-4191.1-321	PB LEGAL-PROJECTS	1.00	0.00	1.00	1.00
01-4191.1-389	PB CONSULTANT-PROJECTS	1.00	0.00	1.00	1.00
01-4191.1-390	PB CONSULTANT	500.00	0.00	500.00	500.00
01-4191.1-391	PB NEWSPAPER	325.00	482.00	325.00	325.00
01-4191.1-393	PB MAPPING	1.00	0.00	1.00	1.00
01-4191.1-394	PB MASTER PLAN/CIP	1.00	0.00	1.00	1.00
01-4191.1-550	PB PRINTING	100.00	0.00	100.00	100.00
01-4191.1-610	PB SUPPLIES	100.00	254.00	100.00	100.00
01-4191.1-625	PB POSTAGE	250.00	298.00	250.00	250.00
01-4191.1-691	PB REGISTRY & FILING FEES	100.00	0.00	100.00	100.00
01-4191.2-110	ZONING SECRETARY	1,000.00	63.00	1,020.00	1,020.00
01-4191.2-220	ZBA SOCIAL SECURITY	62.00	16.00	63.00	63.00
01-4191.2-225	ZBA MEDICARE	15.00	4.00	15.00	15.00
01-4191.2-290	ZBA TRAINING	80.00	0.00	80.00	80.00
01-4191.2-295	ZBA MILEAGE	30.00	0.00	30.00	30.00
01-4191.2-320	ZBA LEGAL	500.00	0.00	500.00	500.00
01-4191.2-391	ZBA NEWSPAPER NOTICES	400.00	0.00	400.00	400.00
01-4191.2-625	ZBA POSTAGE	200.00	0.00	200.00	200.00
01-4191.2-699	ZBA MISCELLANEOUS	50.00	0.00	50.00	50.00
		<b>7,138.00</b>	<b>3,085.00</b>	<b>7,203.00</b>	<b>7,203.00</b>
<b>GENERAL GOVERNMENT BUILDINGS</b>					
01-4194.1-110	GGB CUSTODIAN	641.00	635.00	653.00	653.00
01-4194.1-111	GGB-CIP INSPECTOR	0	0	500	500
01-4194.1-220	GGB CIP/CUSTODIAN FICA	40.00	40.00	71.00	71.00
01-4194.1-225	GGB CUSTODIAN MEDICARE	9.00	9.00	17.00	17.00
01-4194.1-410	GGB ELECTRICITY	2,500.00	2,627.00	2,500.00	2,500.00
01-4194.1-411	GGB HEAT	2,000.00	1,493.00	2,000.00	2,000.00
01-4194.1-412	GGB MOWING	4,610.00	4,610.00	4,610.00	4,610.00
01-4194.1-414	GGB CUSTODIAL SERVICE	3,360.00	3,360.00	3,360.00	3,360.00

## EXPENSE BUDGET

		2020	2020	2021	2021
Account Number	Account Name	Budget	Actual	Selectmen	Budget Comm
<b>GENERAL GOVERNMENT BUILDINGS CONT'D</b>					
01-4194.1-430	GGB TOWN HALL MAINTENANCE	5,250.00	17,724.00	5,250.00	5,250.00
01-4194.1-431	GGB POST OFFICE MAINTENANCE	1,000.00	6,431.00	1,000.00	1,000.00
01-4194.1-432	GGB ARCHIVES BLDG	6,000.00	4,213.00	6,000.00	6,000.00
01-4194.1-610	GGB BLDG & CLEANING	500.00	213.00	500.00	500.00
01-4194.1-810	GGB CHURCH CLOCK	1,000.00	975.00	1,000.00	1,000.00
		<b>26,910.00</b>	<b>42,329.00</b>	<b>27,461.00</b>	<b>27,461.00</b>
<b>CEMETERIES</b>					
01-4195.1-110	CEM SUPERINTENDENT	3,259.00	3,259.00	3,324.00	3,324.00
01-4195.1-111	CEM SALARIES	12,498.00	10,863.00	12,748.00	12,748.00
01-4195.1-220	CEM SOCIAL SECURITY	775.00	679.00	996.00	996.00
01-4195.1-225	CEM MEDICARE	181.00	159.00	233.00	233.00
01-4195.1-292	CEM MILEAGE	250.00	53.00	250.00	250.00
01-4195.1-390	CEM CONTRACT SERVICES	2,000.00	229.00	2,000.00	2,000.00
01-4195.1-410	CEM ELECTRICITY	250.00	193.00	250.00	250.00
01-4195.1-430	CEM REPAIRS TO EQUIPMENT	500.00	340.00	500.00	500.00
01-4195.1-610	CEM TOOLS & EQUIPMENT	400.00	303.00	400.00	400.00
01-4195.1-621	CEM SUPPLIES	1,000.00	426.00	1,000.00	1,000.00
01-4195.1-635	CEM FUEL	600.00	326.00	600.00	600.00
01-4195.1-810	CEM SPECIAL	1.00	0.00	1.00	1.00
01-4195.1-811	CEM BUILDING REPAIRS	100.00	0.00	100.00	100.00
01-4195.1-812	CEM SUPPLIES & COMP. PROJECT	500.00	453.00	500.00	500.00
		<b>22,314.00</b>	<b>17,282.00</b>	<b>22,902.00</b>	<b>22,902.00</b>
<b>INSURANCE</b>					
01-4196.1-480	PROPERTY/LIABILITY	32,976.00	32,976.00	34,549.00	34,549.00
		<b>32,976.00</b>	<b>32,976.00</b>	<b>34,549.00</b>	<b>34,549.00</b>
<b>ADVERTISING &amp; REGIONAL</b>					
01-4197.4-810	REGIONAL ASSOCIATION	3,385.00	3,385.00	3,342.00	3,342.00
		<b>3,385.00</b>	<b>3,385.00</b>	<b>3,342.00</b>	<b>3,342.00</b>
<b>OTHER GENERAL GOVERNMENT</b>					
01-4199.1-290	TO TRAINING	400.00	285.00	400.00	400.00
01-4199.1-291	TO CONFERENCE	250.00	0.00	250.00	250.00
01-4199.1-292	TO MILEAGE	750.00	145.00	250.00	250.00
01-4199.1-341	TO PHONE/FAX/INTERNET	3,500.00	4,862.00	3,500.00	3,500.00
01-4199.1-342	TO COMPUTER EXPENSE	17,052.00	24,566.00	16,680.00	16,680.00
01-4199.1-344	TO WEBSITE MAINTENANCE	5,330.00	5,540.00	3,750.00	3,750.00
01-4199.1-392	TO ADVERTISING	250.00	1,237.00	250.00	250.00
01-4199.1-395	TO MISCELLANEOUS	100.00	1,937.00	100.00	100.00
01-4199.1-430	TO OFFICE MACHINES	1,600.00	1,921.00	1,600.00	1,600.00
01-4199.1-550	TO TOWN REPORT & BALLOTS	3,000.00	2,839.00	3,000.00	3,000.00
01-4199.1-551	TO TOWN MEETING	500.00	760.00	4,150.00	4,150.00
01-4199.1-560	TO DUES	50.00	35.00	50.00	50.00
01-4199.1-610	TO ARCHIVAL SUPPLIES	250.00	253.00	450.00	450.00
01-4199.1-620	TO OFFICE SUPPLIES	1,500.00	2,624.00	1,500.00	1,500.00

## EXPENSE BUDGET

		2020	2020	2021	2021
Account Number	Account Name	Budget	Actual	Selectmen	Budget Comm
<b>OTHER GENERAL GOVERNMENT CONT'D</b>					
01-4199.1-621	TO PRINTING & FORMS	600.00	270.00	600.00	600.00
01-4199.1-625	TO POSTAGE	1,000.00	995.00	1,000.00	1,000.00
01-4199.1-670	TO PUBLICATIONS	69.00	0.00	69.00	69.00
01-4199.1-671	TO REGISTRY FEES	50.00	31.00	50.00	50.00
01-4199.1-690	TO EMPLOYEE APPRECIATION	3,000.00	2,215.00	3,000.00	3,000.00
		<b>39,251.00</b>	<b>50,514.00</b>	<b>40,649.00</b>	<b>40,649.00</b>
<b>POLICE</b>					
01-4210.1-110	PD POLICE CHIEF SALARY	73,810.00	78,355.00	75,286.00	75,286.00
01-4210.1-112	PD FULL TIME OFFICERS	109,170.00	64,284.00	104,441.00	104,441.00
01-4210.1-113	PD SECRETARY	40,950.00	40,896.00	41,769.00	41,769.00
01-4210.1-115	PD PART- TIME OFFICERS	6,800.00	9,026.00	8,486.00	8,486.00
01-4210.1-140	PD POLICE OVERTIME	13,600.00	12,714.00	15,300.00	15,300.00
01-4210.1-190	PD SPECIAL DETAIL	9,000.00	9,420.00	9,000.00	9,000.00
01-4210.1-215	PD LIFE INSURANCE	96.00	79.00	144.00	144.00
01-4210.1-220	PD SOCIAL SECURITY	2,961.00	3,130.00	3,020.00	3,020.00
01-4210.1-225	PD MEDICARE	3,673.00	3,104.00	3,557.00	3,557.00
01-4210.1-230	PD NH RETIREMENT	60,462.00	32,365.00	61,263.00	61,263.00
01-4210.1-291	PD UNIFORMS	3,500.00	3,252.00	2,500.00	2,500.00
01-4210.1-341	PD TELEPHONE & FAX LINE	2,580.00	3,187.00	2,580.00	2,580.00
01-4210.1-343	PD HEATING OIL	1,700.00	1,940.00	1,700.00	1,700.00
01-4210.1-344	PD ELECTRICITY	1,800.00	1,706.00	1,800.00	1,800.00
01-4210.1-345	PD BLDG MAINTENANCE	2,700.00	2,195.00	2,700.00	2,700.00
01-4210.1-414	PD CUSTODIAL SERVICE	1,500.00	1,375.00	1,500.00	1,500.00
01-4210.1-610	PD BLDG & CLEANING	350.00	329.00	350.00	350.00
01-4210.1-811	PD GRANTS	3,500.00	4,678.00	1,000.00	1,000.00
01-4210.4-291	PD EDUCATION & TRAINING	4,000.00	3,340.00	4,000.00	4,000.00
01-4210.7-610	PD OFFICE SUPPLIES	2,000.00	2,212.00	2,000.00	2,000.00
01-4210.9-635	PD GASOLINE	6,000.00	4,835.00	6,000.00	6,000.00
01-4210.9-691	PD RADIO/RADAR REPAIR	1,500.00	5,705.00	1,000.00	1,000.00
01-4210.9-760	PD CRUISER REPAIR	4,000.00	5,779.00	1,600.00	1,600.00
01-4210.9-761	PD CRUISER MAINTENANCE	0.00	0.00	2,400.00	2,400.00
01-4210.9-765	PD COMPUTER	5,500.00	4,874.00	5,000.00	5,000.00
01-4210.9-766	PD ANIMAL CONTROL	100.00	0.00	100.00	100.00
01-4210.9-810	PD MISCELLANEOUS	1,500.00	2,546.00	1,500.00	1,500.00
		<b>362,752.00</b>	<b>301,325.00</b>	<b>359,996.00</b>	<b>359,996.00</b>
<b>FIRE</b>					
01-4220.1-110	FIRE CHIEF SALARY	29,629.00	32,115.00	30,222.00	30,222.00
01-4220.1-111	DEPUTY FIRE CHIEF SALARY	2,501.00	8,085.00	2,551.00	2,551.00
01-4220.1-112	FIRE PAYROLL	23,000.00	39,388.00	23,460.00	23,460.00
01-4220.1-113	RESCUE PAYROLL	24,000.00	27,584.00	24,480.00	24,480.00
01-4220.1-114	FIRE TRAINING PAYROLL	12,500.00	7,674.00	10,200.00	10,200.00
01-4220.1-115	FIRE SECRETARY	2,722.00	3,900.00	2,776.00	2,776.00
01-4220.1-220	FD SOCIAL SECURITY	5,850.00	6,794.00	5,809.00	5,809.00
01-4220.1-225	FD MEDICARE	1,368.00	1,589.00	1,358.00	1,358.00
01-4220.1-291	FD FIRE TRAINING	4,000.00	2,075.00	3,500.00	3,500.00
01-4220.1-341	FD TELEPHONE	2,580.00	2,970.00	2,580.00	2,580.00



## EXPENSE BUDGET

		2020	2020	2021	2021
Account Number	Account Name	Budget	Actual	Selectmen	Budget Comm
<b>FIRE CONT'D</b>					
01-4220.2-291	FD POCKET MONITORS	2,000.00	1,953.00	2,000.00	2,000.00
01-4220.2-292	FD MEDICAL & PHYSICAL	8,321.00	4,635.00	6,000.00	6,000.00
01-4220.2-293	FD GEAR	4,500.00	661.00	4,500.00	4,500.00
01-4220.2-430	FD TOOLS & SUPPLIES	4,000.00	4,550.00	4,000.00	4,000.00
01-4220.2-610	FD CONSUMABLES	4,000.00	1,398.00	4,000.00	4,000.00
01-4220.2-620	FD OFFICE SUPPLIES	400.00	229.00	400.00	400.00
01-4220.6-430	FD EQUIPMENT & MISC REPAIRS	10,850.00	9,168.00	10,850.00	10,850.00
01-4220.6-431	FD UNANTICIPATED REPAIRS	0.00	0.00	1.00	1.00
01-4220.6-432	FD EQUIPMENT MAINTENANCE	0.00	0.00	1.00	1.00
01-4220.8-410	FD ELECTRICITY	2,750.00	2,757.00	2,750.00	2,750.00
01-4220.8-412	FD PROPANE	2,278.00	4,232.00	2,278.00	2,278.00
01-4220.8-811	FD BUILDING MAINTENANCE	2,000.00	1,147.00	2,000.00	2,000.00
01-4220.8-812	FD SEPTIC MAINTENANCE	390.00	251.00	390.00	390.00
01-4220.9-290	FD CHIEF'S MILEAGE	2,000.00	1,270.00	2,000.00	2,000.00
01-4220.9-635	FD GASOLINE & DIESEL	1,500.00	1,293.00	1,500.00	1,500.00
01-4220.9-691	FD RADIO REPAIRS	1,000.00	461.00	1,000.00	1,000.00
01-4220.9-811	FD HYDRANT / CISTERN MAINT.	1.00	0.00	1.00	1.00
01-4220.9-812	FD FIRE MUTUAL AID	150.00	150.00	150.00	150.00
01-4220.9-813	FD TRUCK REPAIRS & MAINT.	8,500.00	7,484.00	8,500.00	8,500.00
01-4220.9-910	FIRE MISCELLANEOUS	600.00	532.00	600.00	600.00
01-4220.9-920	FD PETERBORO AMBULANCE	75,716.00	75,716.00	82,085.00	82,085.00
01-4220.9-921	FD DISPATCH	24,487.00	24,487.00	25,711.00	25,711.00
		<b>263,593.00</b>	<b>274,546.00</b>	<b>267,653.00</b>	<b>267,653.00</b>
<b>BUILDING INSPECTION</b>					
01-4240.1-110	SITE INSPECTOR	17,253.00	17,253.00	17,598.00	17,598.00
01-4240.1-111	CONSULTANT	1.00	0.00	1.00	1.00
01-4240.1-220	INSPECTOR SOCIAL	1,070.00	1,070.00	1,091.00	1,091.00
01-4240.1-225	INSPECTOR MEDICARE	250.00	250.00	255.00	255.00
01-4240.1-341	SITE INSPECTOR TELEPHONE	315.00	315.00	552.00	552.00
01-4240.1-395	SITE INSPECTOR MISC.	50.00	7.00	50.00	50.00
01-4240.2-430	SITE INSPECTOR EQUIPMENT	1,000.00	0.00	1,000.00	1,000.00
01-4240.4-291	SITE INSPECTOR TRAINING	250.00	69.00	250.00	250.00
01-4240.4-297	SITE INSPECTOR DUES	245.00	0.00	245.00	245.00
		<b>20,434.00</b>	<b>18,963.00</b>	<b>21,042.00</b>	<b>21,042.00</b>
<b>EMERGENCY MANAGEMENT</b>					
01-4290.1-110	EM PAYROLL	7,305.00	12,909.00	7,451.00	7,451.00
01-4290.1-220	EM SOCIAL SECURITY	453.00	568.00	462.00	462.00
01-4290.1-225	EM MEDICARE	106.00	133.00	108.00	108.00
01-4290.1-430	EM EQUIPMENT	1.00	0.00	1.00	1.00
01-4290.1-550	EM PRINTING	150.00	0.00	150.00	150.00
01-4290.1-610	EM SUPPLIES	350.00	0.00	100.00	100.00
01-4290.1-810	EM EXPENSES	520.00	1,808.00	770.00	770.00
01-4290.-1-811	EM GRANTS	1.00	10,355.00	7,000.00	7,000.00
01-4290.4-110	FOREST FIRE PAYROLL	155.00	0.00	158.00	158.00
01-4290.4-220	FF SOCIAL SECURITY	10.00	0.00	10.00	10.00
01-4290.4-225	FF MEDICARE	2.00	0.00	3.00	3.00
		<b>9,053.00</b>	<b>25,772.00</b>	<b>16,213.00</b>	<b>16,213.00</b>

## EXPENSE BUDGET

		2020	2020	2021	2021
<u>Account Number</u>	<u>Account Name</u>	<u>Budget</u>	<u>Actual</u>	<u>Selectmen</u>	<u>Budget Comm</u>
<b>HIGHWAYS &amp; STREETS</b>					
01-4312.1-110	ROAD AGENT SALARY	54,899.00	54,899.00	55,997.00	55,997.00
01-4312.1-111	HWY FULL TIME EMPLOYEES	129,488.00	130,410.00	132,078.00	132,078.00
01-4312.1-112	HWY PART TIME	2,600.00	2,319.00	2,652.00	2,652.00
01-4312.1-140	HWY OVERTIME	20,000.00	8,298.00	20,400.00	20,400.00
01-4312.1-215	HWY LIFE INSURANCE	96.00	101.00	144.00	144.00
01-4312.1-220	HWY SOCIAL SECURITY	12,833.00	12,225.00	13,090.00	13,090.00
01-4312.1-225	HWY MEDICARE	3,001.00	2,859.00	3,061.00	3,061.00
01-4312.1-230	HWY NH RETIREMENT	22,830.00	19,929.00	26,299.00	26,299.00
01-4312.1-290	HWY MILEAGE	500.00	0.00	250.00	250.00
01-4312.1-291	HWY TRAINING	700.00	0.00	700.00	700.00
01-4312.1-610	HWY SUPPLIES	72,000.00	73,739.00	72,000.00	72,000.00
01-4312.1-615	HWY UNIFORMS	3,800.00	5,531.00	4,000.00	4,000.00
01-4312.1-810	HWY OILING PROJECTS	1.00	0.00	1.00	1.00
01-4312.1-911	HWY EQUIPMENT MAINTENANCE	79,500.00	79,271.00	10,000.00	10,000.00
01-4312.1-912	HWY BRIDGE & CULVERT	2,000.00	1,056.00	2,000.00	2,000.00
01-4312.1-913	HWY EQUIPMENT REPAIRS	0	0	20000	20000
01-4312.4-910	HWY CONTRACT SERVICES	25,000.00	24,189.00	25,000.00	25,000.00
01-4312.5-690	HWY SALT	10,500.00	9,400.00	10,500.00	10,500.00
01-4312.9-341	HWY TELEPHONE	1,680.00	1,495.00	1,500.00	1,500.00
01-4312.9-410	HWY ELECTRICITY	1,560.00	1,589.00	1,560.00	1,560.00
01-4312.9-411	HWY PROPANE	2,278.00	2,433.00	3,100.00	3,100.00
01-4312.9-490	HWY BUILDING REPAIRS	4,500.00	4,169.00	4,500.00	4,500.00
01-4312.9-634	HWY DIESEL FUEL	23,000.00	14,024.00	23,000.00	23,000.00
01-4312.9-635	HWY GASOLINE	3,500.00	2,457.00	3,000.00	3,000.00
01-4312.9-691	HWY ROAD SIGNS	2,500.00	2,317.00	2,500.00	2,500.00
01-4312.9-810	HWY CARE OF TREES	6,000.00	6,000.00	6,000.00	6,000.00
01-4312.9-811	HWY HAND TOOLS, TIRES, CHAINS	13,200.00	11,686.00	11,500.00	11,500.00
01-4312.9-890	HWY MISCELLANEOUS	3,600.00	3,491.00	3,600.00	3,600.00
		<b>501,566.00</b>	<b>473,887.00</b>	<b>458,432.00</b>	<b>458,432.00</b>
<b>STREET LIGHTING</b>					
01-4316.3-810	STREET LIGHTING	10,200.00	11,492.00	10,200.00	10,200.00
		<b>10,200.00</b>	<b>11,492.00</b>	<b>10,200.00</b>	<b>10,200.00</b>
<b>SOLID WASTE DISPOSAL</b>					
01-4324.1-110	SW SALARIES	54,430.00	54,430.00	55,519.00	55,519.00
01-4324.1-111	SW PART-TIME EMPLOYEES	31,184.00	21,971.00	31,808.00	31,808.00
01-4324.1-215	SW LIFE INSURANCE	12.00	13.00	18.00	18.00
01-4324.1-220	SW SOCIAL SECURITY	5,308.00	4,737.00	5,414.00	5,414.00
01-4324.1-225	SW MEDICARE	1,241.00	1,108.00	1,266.00	1,266.00
01-4324.1-230	SW RETIREMENT	6,080.00	5,412.00	7,004.00	7,004.00
01-4324.1-290	SW EMPLOYEE TRAINING	700.00	200.00	650.00	650.00
01-4324.1-291	SW UNIFORMS	665.00	655.00	665.00	665.00
01-4324.1-295	SW MILEAGE	1,200.00	715.00	1,200.00	1,200.00
01-4324.1-341	SW TELEPHONE	952.00	928.00	996.00	996.00
01-4324.1-410	SW ELECTRICITY	1,440.00	1,241.00	1,222.00	1,222.00
01-4324.1-430	SW EQUIPMENT MAINTENANCE	1,500.00	6,654.00	1,500.00	1,500.00
01-4324.1-620	SW SUPPLIES	2,150.00	1,776.00	2,150.00	2,150.00
01-4324.2-634	SW DIESEL	2,419.00	2,005.00	1,629.00	1,629.00

## EXPENSE BUDGET

		2020	2020	2021	2021
<u>Account Number</u>	<u>Account Name</u>	<u>Budget</u>	<u>Actual</u>	<u>Selectmen</u>	<u>Budget Comm</u>
<b>SOLID WASTE CONT'D</b>					
01-4324.2-635	SW PROPANE GAS & MISC.	684.00	542.00	725.00	725.00
01-4324.2-810	SW HAULING & DISPOSAL	44,479.00	47,333.00	48,743.00	48,743.00
01-4324.2-811	SW METAL REMOVAL	400.00	0.00	400.00	400.00
01-4324.9-811	SW MISCELLANEOUS	1.00	0.00	1.00	1.00
01-4324.9-812	SW SWAP SHOP	500.00	0.00	500.00	500.00
01-4324.9-900	SW MONITORING & MOWING	4,600.00	4,600.00	2,175.00	2,175.00
		<b>159,945.00</b>	<b>154,320.00</b>	<b>163,585.00</b>	<b>163,585.00</b>
<b>HEALTH ADMINISTRATION</b>					
01-4411.1-110	HEALTH OFFICER SALARY	1.00	0.00	1.00	1.00
01-4411.1-220	HEA SOCIAL SECURITY	1.00	0.00	1.00	1.00
01-4411.1-225	HEA MEDICARE	1.00	0.00	1.00	1.00
01-4411.1-290	HEA LOCAL MILEAGE	1.00	0.00	1.00	1.00
01-4411.1-625	HEA POSTAGE	1.00	0.00	1.00	1.00
01-4411.2-810	HEA WATER TEST	1.00	120.00	1.00	1.00
01-4411.4-291	HEA TRAINING	1.00	45.00	45.00	45.00
01-4411.4-297	HEA DUES	35.00	0.00	35.00	35.00
		<b>42.00</b>	<b>165.00</b>	<b>86.00</b>	<b>86.00</b>
<b>WELFARE ADMINISTRATION</b>					
01-4441.1-110	WEL WELFARE ADMIN. SALARY	5,279.00	1,618.00	1,800.00	1,800.00
01-4441.1-220	WEL SOCIAL SECURITY	327.00	100.00	112.00	112.00
01-4441.1-225	WEL MEDICARE	77.00	23.00	26.00	26.00
01-4441.2-810	WEL GENERAL ASSISTANCE	10,000.00	0.00	10,000.00	10,000.00
01-4441.2-813	WEL FUEL ASSISTANCE	2,000.00	0.00	2,000.00	2,000.00
01-4441.2-820	WEL OFFICER MILEAGE	50.00	0.00	50.00	50.00
01-4441.2-825	WEL TRAINING AND CONFERENCE	50.00	15.00	50.00	50.00
01-4441.2-899	WEL DUES	30.00	0.00	30.00	30.00
		<b>17,813.00</b>	<b>1,756.00</b>	<b>14,069.00</b>	<b>14,069.00</b>
<b>PARKS &amp; RECREATION</b>					
01-4520.1-810	PR HALLOWEEN PARTY	185.00	0.00	185.00	185.00
01-4520.1-811	PR FIELD MAINTENANCE	2,260.00	1,550.00	2,260.00	2,260.00
01-4520.1-812	PR SPECIAL EVENTS	700.00	0.00	700.00	700.00
01-4520.1-814	PR ELECTRICITY	200.00	185.00	200.00	200.00
		<b>3,345.00</b>	<b>1,735.00</b>	<b>3,345.00</b>	<b>3,345.00</b>
<b>SUMMER PLAYGROUND</b>					
01-4521.2-110	SP DIRECTOR'S SALARY	6,493.00	0.00	6,623.00	6,623.00
01-4521.2-111	SP STAFF WAGES	10,600.00	0.00	10,600.00	10,600.00
01-4521.2-220	SP SOCIAL SECURITY	1,060.00	0.00	1,068.00	1,068.00
01-4521.2-225	SP MEDICARE	248.00	0.00	250.00	250.00
01-4521.2-810	SP CRAFTS	100.00	0.00	100.00	100.00
01-4521.2-811	SP DIRECTORS EXPENSE	500.00	0.00	500.00	500.00
01-4521.2-812	SP ENTERTAINMENT	200.00	0.00	200.00	200.00
01-4521.2-813	SP FIELD TRIPS	1,600.00	0.00	1,600.00	1,600.00
01-4521.2-814	SP INSURANCE	450.00	0.00	450.00	450.00
01-4521.2-815	SP SPECIAL EVENTS	200.00	0.00	200.00	200.00
		<b>21,451.00</b>	<b>0.00</b>	<b>21,591.00</b>	<b>21,591.00</b>

## EXPENSE REPORT

		2020	2020	2021	2021
<u>Account Number</u>	<u>Account Name</u>	<u>Budget</u>	<u>Actual</u>	<u>Selectmen</u>	<u>Budget Comm</u>
<b>LIBRARY</b>					
01-4550.1-110	LIBRARY DIRECTOR SALARY	40,664.00	37,972.00	41,477.00	41,477.00
01-4550.1-111	LIBRARIAN & ASSISTANTS SALARY	30,030.00	18,005.00	27,300.00	27,300.00
01-4550.1-112	LIB CLEANING SALARY	5,369.00	5,939.00	7,041.00	7,041.00
01-4550.1-220	LIB SOCIAL SECURITY	4,716.00	3,839.00	4,700.00	4,700.00
01-4550.1-225	LIB MEDICARE	1,103.00	898.00	1,099.00	1,099.00
01-4550.1-290	LIB MILEAGE	100.00	23.00	100.00	100.00
01-4550.1-341	LIB TELEPHONE	2,200.00	2,378.00	2,200.00	2,200.00
01-4550.1-342	LIB COMPUTER	3,900.00	3,560.00	2,300.00	2,300.00
01-4550.1-410	LIB ELECTRICITY	4,500.00	3,723.00	4,500.00	4,500.00
01-4550.1-411	LIB HEATING OIL	5,500.00	5,244.00	5,000.00	5,000.00
01-4550.1-490	LIB BUILDING REPAIR & MAINT.	2,000.00	2,744.00	3,800.00	3,800.00
01-4550.1-610	LIB SUPPLIES & EQUIPMENT	2,000.00	3,350.00	2,200.00	2,200.00
01-4550.1-625	LIB POSTAGE	200.00	18.00	200.00	200.00
01-4550.1-810	LIB COLLECTIONS	8,000.00	7,709.00	8,000.00	8,000.00
01-4550.1-812	LIB MISCELLANEOUS	1.00	0.00	1.00	1.00
01-4550.4-810	LIB PROGRAMS	900.00	723.00	900.00	900.00
01-4550.4-811	LIB PROFESSIONAL	1,000.00	399.00	1,000.00	1,000.00
		<b>112,183.00</b>	<b>96,523.00</b>	<b>111,818.00</b>	<b>111,818.00</b>
<b>PATRIOTIC PURPOSES</b>					
01-4583.1-810	MEMORIAL DAY EXPENSES	1,685.00	1,659.00	1,685.00	1,685.00
		<b>1,685.00</b>	<b>1,659.00</b>	<b>1,685.00</b>	<b>1,685.00</b>
<b>CONSERVATION COMMISSION</b>					
01-4611.2-290	CC TRAINING / EDUCATION	200.00	0.00	200.00	200.00
01-4611.2-560	CC DUES & SUBSCRIPTIONS	1,000.00	1,050.00	1,000.00	1,000.00
01-4611.9-635	CC POSTAGE & STATIONARY	1.00	0.00	1.00	1.00
01-4611.9-810	CC MAPS & PHOTOS	200.00	0.00	200.00	200.00
01-4611.9-813	CC LAKE MONITORING	350.00	300.00	350.00	350.00
01-4611.9-814	CC ROADSIDE CLEANUP	1.00	0.00	1.00	1.00
01-4611.9-816	CC MAINT CONSERVATION	400.00	300.00	400.00	400.00
01-4611.9-817	CC OPEN SPACE COMM	1.00	0.00	1.00	1.00
01-4611.9-820	CC INVASIVES CONTROL	2,000.00	2,800.00	2,800.00	2,800.00
01-4611.9-899	CC TRANSFER TO SAVINGS	1.00	4,774.00	1.00	1.00
		<b>4,154.00</b>	<b>9,224.00</b>	<b>4,954.00</b>	<b>4,954.00</b>
	<b>TOTAL OPERATING BUDGET</b>	<b>2,150,373.00</b>	<b>1,970,106.00</b>	<b>2,083,412.00</b>	<b>2,083,412.00</b>

## REVENUE BUDGET

		2020	2020	2021	2021
<u>Account Number</u>	<u>Account Name</u>	<u>Budget</u>	<u>Actual</u>	<u>BOS</u>	<u>BudCom</u>
<b>LAND USE TAXES</b>					
01-3120.1-101	LAND USE TAX CURRENT	1,500.00	16,875.00	1,500.00	1,500.00
01-3120.1-103	LUCT CONTRIB. TO CONCOM	(750.00)	(5,000.00)	(750.00)	(750.00)
		<b>750.00</b>	<b>11,875.00</b>	<b>750.00</b>	<b>750.00</b>
<b>YIELD TAXES</b>					
01-3185.1-101	YIELD TAX CURRENT YEAR	3,000.00	3,388.00	3,000.00	3,000.00
		<b>3,000.00</b>	<b>3,388.00</b>	<b>3,000.00</b>	<b>3,000.00</b>
<b>PAYMENT IN LIEU OF TAXES</b>					
01-3186.1-101	PAYMENT IN LIEU TAXES	17,894.00	6,955.00	19,897.00	19,897.00
		<b>17,894.00</b>	<b>6,955.00</b>	<b>19,897.00</b>	<b>19,897.00</b>
<b>EXCAVATION ACTIVITY</b>					
01-3187.1-101	EXCAVATION TAX	150.00	0.00	150.00	150.00
01-3187.1-102	EXCAVATION INTEREST	1.00	0.00	1.00	10.00
		<b>151.00</b>	<b>0.00</b>	<b>151.00</b>	<b>160.00</b>
<b>PENALTIES &amp; INTEREST ON TAXES</b>					
01-3190.1-101	INTEREST PROPERTY TAX	35,000.00	28,884.00	35,000.00	35,000.00
01-3190.1-103	INTEREST TAX LIEN	1.00	45.00	1.00	1.00
01-3190.4-401	INTERET-LAND USE TAX	1.00	0.00	1.00	1.00
01-3190.5-501	INTEREST YIELD TAX	1.00	3.00	1.00	1.00
01-3190.9-101	OVERLAY / ABATEMENTS	(20,000.00)	(754.00)	(9,300.00)	(9,300.00)
		<b>15,003.00</b>	<b>28,178.00</b>	<b>25,703.00</b>	<b>25,703.00</b>
<b>MOTOR VEHICLE PERMITS</b>					
01-3220.1-101	MV PERMITS	300,000.00	348,157.00	300,000.00	300,000.00
01-3220.2-201	MV DECALS	6,500.00	6,739.00	6,500.00	6,500.00
		<b>306,500.00</b>	<b>354,896.00</b>	<b>306,500.00</b>	<b>306,500.00</b>
<b>BUILDING PERMITS</b>					
01-3230.1-101	BUILDING PERMITS	10,000.00	16,487.00	10,000.00	10,000.00
		<b>10,000.00</b>	<b>16,487.00</b>	<b>10,000.00</b>	<b>10,000.00</b>
<b>OTHER LICENSES &amp; PERMITS</b>					
01-3290.1-101	DOG LICENSE	1,500.00	1,377.00	1,500.00	1,500.00
01-3290.3-301	MARRIAGE LICENSE	300.00	300.00	300.00	300.00
01-3290.4-401	JUNK LICENSE	1.00	0.00	1.00	1.00
01-3290.5-501	BIRTH CERTIFICATES	400.00	720.00	400.00	400.00
01-3290.9-901	BAD CHECK FEES	1.00	25.00	1.00	1.00
01-3290.9-902	PERC TESTS	500.00	200.00	500.00	500.00
01-3290.9-904	FILING FEES	200.00	469.00	200.00	200.00
		<b>2,902.00</b>	<b>3,091.00</b>	<b>2,902.00</b>	<b>2,902.00</b>
<b>MISCELLANEOUS REVENUE</b>					
01-3319.9-101	MISCELLANEOUS	1,000.00	140.00	1,000.00	1,000.00
		<b>1,000.00</b>	<b>140.00</b>	<b>1,000.00</b>	<b>1,000.00</b>
<b>SHARED REVENUE BLOCK GRANT</b>					
01-3351.1-101	SHARED REVENUE	13,858.00	0.00	0.00	0.00
01-3351.1-102	ROOMS & MEALS TAX	81,574.00	80,610.00	65,259.00	65,259.00
		<b>95,432.00</b>	<b>80,610.00</b>	<b>65,259.00</b>	<b>65,259.00</b>
<b>HIGHWAY BLOCK GRANT</b>					
01-3353.1-101	HIGHWAY BLOCK GRANT	82,271.00	79,687.00	50,000.00	50,000.00
		<b>82,271.00</b>	<b>79,687.00</b>	<b>50,000.00</b>	<b>50,000.00</b>
<b>STATE &amp; FEDERAL FOREST</b>					
01-3356.1-101	STATE & FEDERAL FOREST	500.00	82.00	1.00	1.00
		<b>500.00</b>	<b>82.00</b>	<b>1.00</b>	<b>1.00</b>

## REVENUE BUDGET

<u>Account Number</u>	<u>Account Name</u>	<u>Budget</u>	<u>Actual</u>	<u>BOS</u>	<u>BudCom</u>
		2020	2020	2021	2021
<b>FLOOD CONTROL REIMBURSEMENT</b>					
01-3357.1-101	FLOOD CONTROL REVENUE	24,371.00	23,314.00	23,314.00	23,314.00
		<b>24,371.00</b>	<b>23,314.00</b>	<b>23,314.00</b>	<b>23,314.00</b>
<b>OTHER STATE &amp; GRANT</b>					
01-3359.1-101	INSURANCE	1.00	9,470.00	1.00	1.00
01-3359.2-201	FORESTRY	1.00	0.00	1.00	1.00
01-3359.2-207	POLICE GRANTS	3,500.00	13,137.00	1,000.00	1,000.00
01-3359.2-208	EM GRANTS	1.00	30,857.00	1.00	1.00
01-3359.2-209	STATE GRANT (FEMA)	1.00	58,604.00	1.00	1.00
01-3359.2-211	HAZARD MITIGATION	1.00	0.00	7,000.00	7,000.00
01-3359.2-212	LEOP GRANTS	1.00	0.00	4,000.00	4,000.00
01-3359.2-213	EMERG GENERATOR	1.00	0.00	0.00	0.00
01-3359.2-215	STATE BRIDGE AID	1.00	0.00	1.00	1.00
		<b>3,508.00</b>	<b>112,068.00</b>	<b>12,005.00</b>	<b>12,005.00</b>
<b>INCOME FROM DEPARTMENTS</b>					
01-3401.1-011	PERPETUAL CARE TRUST	500.00	2,450.00	500.00	500.00
01-3401.1-041	LIBRARY	1.00	0.00	1.00	1.00
01-3401.1-061	POLICE DEPT	10,000.00	13,705.00	10,000.00	10,000.00
01-3401.1-062	POLICE Restricted Donation	1.00	(591.00)	1.00	1.00
01-3401.1-063	DARE GRANT	1.00	0.00	0.00	0.00
01-3401.1-071	FIRE DEPT	300.00	0.00	1.00	1.00
01-3401.1-081	HIGHWAY DEPT	250.00	300.00	250.00	250.00
01-3401.1-091	TOWN OFFICE	50.00	0.00	50.00	50.00
01-3401.1-101	PARKS & RECREATION	1.00	0.00	1.00	1.00
01-3401.1-102	SUMMER PLAYGROUND	8,000.00	0.00	8,000.00	8,000.00
01-3401.1-103	CEMETERY	2,500.00	2,200.00	2,500.00	2,500.00
01-3401.1-104	PLANNING BOARD	1,000.00	705.00	1,000.00	1,000.00
01-3401.1-105	ZONING BOARD OF ADJ.	300.00	0.00	300.00	300.00
01-3401.1-106	PR ROAD RACE	1.00	0.00	1.00	1.00
01-3401.1-107	PB CONSULTANT	1.00	0.00	1.00	1.00
01-3401.1-108	PB LEGAL - PROJECTS	1.00	1,096.00	1.00	1.00
01-3401.1-120	ARCHIVES	1,000.00	1,593.00	1,788.00	1,788.00
01-3401.1-130	ELECTION & REGISTRATION	500.00	998.00	500.00	500.00
01-3401.1-132	DOG VIOLATION FEE	50.00	100.00	50.00	50.00
		<b>24,457.00</b>	<b>22,556.00</b>	<b>24,945.00</b>	<b>24,945.00</b>
<b>SALE OF MUNICIPAL PROPERTY</b>					
01-3501.1-101	CEMETERY LOTS	500.00	2,450.00	500.00	500.00
01-3501.1-102	MUNICIPAL PROPERTY	1.00	3,000.00	1.00	1.00
		<b>501.00</b>	<b>5,450.00</b>	<b>501.00</b>	<b>501.00</b>
<b>INTEREST ON INVESTMENTS</b>					
01-3502.1-102	INTEREST CHECKING	200.00	109.00	100.00	100.00
		<b>200.00</b>	<b>109.00</b>	<b>100.00</b>	<b>100.00</b>
<b>RENTS OF PROPERTY</b>					
01-3503.2-201	RENT/LEASE MUNICIPAL	22,745.00	20,850.00	22,745.00	22,745.00
		<b>22,745.00</b>	<b>20,850.00</b>	<b>22,745.00</b>	<b>22,745.00</b>
<b>CONTRIBUTIONS &amp; DONATIONS</b>					
01-3507.1-101	MISC. DONATIONS	1.00	0.00	1.00	1.00
		<b>1.00</b>	<b>0.00</b>	<b>1.00</b>	<b>1.00</b>

## REVENUE BUDGET

<u>Account Number</u>	<u>Account Name</u>	<u>Budget</u>	<u>Actual</u>	<u>BOS</u>	<u>BudCom</u>
		<b>2020</b>	<b>2020</b>	<b>2021</b>	<b>2021</b>
<b>PUBLICATIONS</b>					
01-3509.1-102	TOWN HISTORY	100.00	72.00	100.00	100.00
		<b>100.00</b>	<b>72.00</b>	<b>100.00</b>	<b>100.00</b>
<b>TRANSFERS FROM SPECIAL REVENUE</b>					
01-3912.1-101	TRANSFER FROM SPECIAL	0.00	0.00	21,750.00	21,750.00
		<b>0.00</b>	<b>0.00</b>	<b>21,750.00</b>	<b>21,750.00</b>
<b>TRANSFERS FROM CAPITAL RESERVE</b>					
01-3915.1-101	TRANSFER FROM CAPITAL	95,000.00	206,583.00	123,483.00	123,483.00
		<b>95,000.00</b>	<b>206,583.00</b>	<b>123,483.00</b>	<b>123,483.00</b>
<b>TRANSFERS FROM TRUST &amp; AGENCY</b>		4,500.00	11,532.00	10,000.00	10,000.00
01-3916.1-101	TRANSFER TRUST & AGENCY				
		<b>4,500.00</b>	<b>11,532.00</b>	<b>10,000.00</b>	<b>10,000.00</b>
<b>OTHER LONG-TERM FINANCING</b>					
01-3939.9-901	BUDGETARY USE OF FUND	45,175.00	(50,175.00)	2,450.00	2,450.00
01-3939.9-902	ROAD CONSTRUCTION LOAN	0.00	80,671.00		
01-3939.9-903	FIRE TRUCK-TANKER	0	(59,138.00)		
01-3939.9-904	BROADBAND BOND	1,300,000.00	0.00	0.00	0.00
		<b>1,345,175.00</b>	<b>(28,642.00)</b>	<b>2,450.00</b>	<b>2,450.00</b>
	TOTALS	<b>2,055,961.00</b>	<b>959,281.00</b>	<b>726,557.00</b>	<b>726,557.00</b>





**PROPERTY LIST**

Owner	Map	Lot	Sub	Location	Address	Acres	Land	CU	Buildings	Total
135 BEECH HILL LLC	000006	000040	00000A	135	BEECH HILL RD	12.920	228,500		182,800	411,300
358 UPPER JAFFREY LLC	000003	000007	00000A	358	UPPER JAFFREY RD	5.010	108,000		213,100	321,100
ABRAM, STERLING	000005	000064	00000B	316	OLD MARLBOROUGH RD	2.100	73,500		256,700	330,200
ABRAMS, LEONORA L. THOMAS	000003	000035	000000	109	CRAIG RD	0.750	82,200		63,100	145,300
ADAMS, JAMES	000008	000004	00000C	118	LOWER JAFFREY RD	4.000	79,900		234,300	314,200
AHERN, DANIEL P	000008	000004	00000B	120	LOWER JAFFREY RD	6.000	78,900		241,200	320,100
AHERN, MAUREEN J	000003	000032	00000B	151	PAGE RD	2.000	82,700		251,800	334,500
ALBANO, JOHN S	000019	000016	00000A	49	MONUMENT RD	2.420	91,600		156,600	248,200
ALBION PROPERTIES, LLC	000003	000041	00000A	3	KORPI RD	4.015	84,900		166,600	251,500
ALBION PROPERTIES, LLC	000003	000041	00000B		KORPI RD	4.010	63,500		0	63,500
ALDRICH, GEOFFREY M	000003	000049	000000		WINDMILL HILL RD	21.400	990	cu	0	990
ALDRICH, IAN S	000017	000013	000000	1209	MAIN ST	1.640	77,900		153,500	231,400
ALDRICH, NANCY M	000015	000004	000000	18	FIRE LANE 1	0.030	197,400		12,900	210,300
ALEXANDER, JAMES P	000016	000014	000000	1098	MAIN ST	0.480	60,600		171,800	232,400
ALLEN FAMILY REVOC TRUST	000008	000047	000000		BRUSH BROOK RD	1.750	61,100		0	61,100
ALLEN FAMILY REVOC TRUST	000008	000049	000000		BRUSH BROOK RD	6.000	33,800		0	33,800
ALLIS FAMILY REVOCABLE TRUST	000003	000030	000000	54	PAGE RD	97.000	89,888	cu	402,200	492,088
AMEDINE A. BELLA REVOCABLE TRUST OF 2017	000003	000031	000000		WINDMILL HILL RD	81.600	7,874	cu	0	7,874
AMEDINE A. BELLA REVOCABLE TRUST OF 2017	000003	000031	00000A		PAGE RD	11.200	916	cu	0	916
AMEDINE A. BELLA REVOCABLE TRUST OF 2017	000008	000037	00000J	150	GREENWOOD RD	4.440	105,000		309,300	414,300
AMUNDSON, ERIC ALLEN	000008	000050	000008	25	SPRUCE RIDGE DR	2.160	91,200		226,800	318,000
ANABLE, PERRY	000017	000001	00000B	4	OLD COUNTY RD	2.000	82,100		205,800	287,900
ANABLE, PERRY	000017	000001	00000C	6	OLD COUNTY RD	2.020	71,100		59,300	130,400
ANDERSON, BLAKE E	000010	000003	000000	14	LAKE RD	0.020	82,100		0	82,100
ANDERSON, BLAKE E	000010	000028	000000	18	FERNLEA DR	4.100	106,300		592,700	699,000
ANDERSON-HARDIE, TYLER J.	000008	000015	00000A	53	OLD PETERBOROUGH RD	3.090	87,700		214,200	301,900
ANGUS-HARRISON, PAMELA	000003	000065	00000A	238	WINDMILL HILL RD	11.400	112,500		63,700	176,200
ARMER FAMILY REVOCABLE TRUST	000007	000026	00000D	179	MONUMENT RD	5.500	105,600		348,300	453,900
ARMSTRONG, PATRICK	000018	000007	000000	10	EAST HARRISVILLE RD	0.410	75,800		109,500	185,300
ARONSTEIN, DAVID H	000003	000006	00000A	45	LEARNED RD	5.046	88,300		343,700	432,000
ARPIN III, RONALD N. & ARPIN, SHAUNAL.	000004	000013	000000	169	LOWER JAFFREY RD	8.000	99,500		148,600	248,100
ARVIDSON, CARL RICHARD	000006	000030	000000	71	CHURCH ST	6.000	101,000		253,900	354,900

**PROPERTY LIST CONTINUED**

Owner	Map	Lot	Sub	Location	Address	Acres	Land	CU	Buildings	Total
ARVIDSON, CARL RICHARD	000006	000031	000000		CHURCH ST	2.000	54,900		0	54,900
ASBURY, KIMBERLY KERSEY	000016	000038	000000	1127	MAIN ST	1.001	77,000		187,100	264,100
AT&T MOBILITY	000006	000040	0000T3		BEECH HILL	0.000	0	0	175,000	175,000
ATKINSON, CHARLES D	000012	000002	000000	37	MAURAN LN	7.750	172,300		504,300	676,600
ATMER, THOMAS	000011	000006	000000	28	SNOW HILL RD	4.460	93,800		595,100	688,900
ATWOOD BOURNE EST	000005	000053	00000A		MAIN ST	3.800	54,500		0	54,500
AVA RESTORATION	000016	000003	000000	1126	MAIN ST	1.600	107,800		92,900	200,700
AVA RESTORATION SERVICES, L.L.C.	000008	000027	00000A	48	BRUSH BROOK RD	8.200	116,800		146,700	263,500
BABCOCK, PAUL S	000004	000080	000000	123	PERRY PASTURE RD	1.800	86,100		140,800	226,900
BACALLAO, JOSIE	000016	000007	000000	22	CHURCH ST	1.300	89,700		176,500	266,200
BAILEY, ARNOLD B	000004	000053	00000G	110	HIGH RIDGE RD	6.200	68,600		184,200	252,800
BAKER, WILLIAM F	000007	000018	00000J		CHESTNUT HILL RD	3.020	55,400		0	55,400
BAKER, WILLIAM F	000007	000018	00000K	55	CHESTNUT HILL RD	3.700	61,800		431,300	493,100
BALDWIN, STEVEN	000003	000039	00000B	5	FROST POND RD	2.640	57,200		173,700	230,900
BANNISTER, PRISCILLA	000006	000027	000000	141	SNOW HILL RD	2.250	86,700		222,500	309,200
BARBARA JEAN WILCOX	000020	000012	000000	83	EAST SHORE RD	0.550	138,900		74,700	213,600
BARBARITA, CAITLIN N.	000021	000001	000000	64	COBB MEADOW RD	2.360	82,300		282,700	365,000
BARDEN, BRIAN	000007	000003	000000	151	UPPER JAFFREY RD	1.720	90,500		241,000	331,500
BARDEN, JASON	000007	000068	000000	149	COBB MEADOW RD	4.710	81,400		141,900	223,300
BARDEN, MELISSA J	000004	000041	000000	197	GOLDMINE RD	2.500	96,500		80,600	177,100
BARKER REVOCABLE TRUST 1986	000006	000004	000000	105	OLD MARLBOROUGH RD	25.300	209,217	cu	455,300	664,517
BARKER REVOCABLE TRUST 1986	000010	000016	000000		LAKE RD	0.020	79,100		0	79,100
BARTLETT, FRANCIS	000002	000006	00000B	74	BURPEE RD	16.780	68,206	cu	187,800	256,006
BARTOLOMUCCI, SHANNON & MARK W TRUSTEES	000007	000008	0000B1	195	WINDMILL HILL RD	2.080	109,200		177,200	286,400
BASTEDO, CECILY	000008	000033	00000B	80	COBB MEADOW RD	3.300	110,200		237,500	347,700
BASTEDO, PHILIP RUSSELL	000006	000053	000000	209	OLD HARRISVILLE RD	16.000	146,731	cu	418,900	565,631
BEACHEL, GRACE	000004	000045	00000B	69	DOOE RD	8.900	83,800		189,600	273,400
BEACON PROPERTY MANAGEMENT LLC	000008	000003	00000A	7	PINE ACRES LN	1.380	69,900		19,800	89,700
BEAN, MARILYN	000007	000009	000000	138	PIERCE RD	23.950	104,460	cu	239,600	344,060
BEAN, MARILYN	000007	000012	000000		PIERCE RD	11.950	87,000		0	87,000
BEAUREGARD EST OF, CHAS.	000005	000030	000000		CAMP ROCKNE LN	35.000	6,210	cu	0	6,210
BEAUREGARD, LORRAINE	000020	000011	000000	81	EAST SHORE RD	0.240	139,900		41,400	181,300

**PROPERTY LIST CONTINUED**

Owner	Map	Lot	Sub	Location	Address	Acres	Land	CU	Buildings	Total
BEECH HILL-DUBLIN LAKE	000006	000040	000000		BEECH HILL	63.630	370,742	cu	0	370,742
BEECH HILL-DUBLIN LAKE WATERSHED ASSOC.	000006	000052	000000		OLD HARRISVILLE RD	52.400	4,285	cu	0	4,285
BEELER, JAMES R	000005	000042	000000	399	MAIN ST	0.610	105,100		129,900	235,000
BEMIS, CASPER C	000007	000026	00000A		MONUMENT RD	8.000	188	cu	0	188
BEMIS, CASPER C	000007	000026	00000B	OFF	MONUMENT RD	25.000	589	cu	0	589
BEMIS, CASPER C	000007	000030	000000		MONUMENT RD	2.500	146	cu	0	146
BENDZINSKI, JOSEPH W	000020	000033	000000	74	EAST SHORE RD	0.370	41,300		49,600	90,900
BENNETT, CARL M	000004	000007	000000	341	LOWER JAFFREY RD	1.061	81,300		146,900	228,200
BENNETT, TODD	000010	000009	00000A		LAKE RD	0.007	75,100		0	75,100
BENNETT, TODD	000010	000027	000000	35	HIGHFIELD LN	1.200	84,300		282,400	366,700
BENSINGER, JAMES	000017	000008	000000	1228	MAIN ST	2.580	96,400		368,700	465,100
BERGERON, JENNIFER REVOC TRUST	000004	000034	00000A		GOLDMINE RD	7.200	278	cu	0	278
BERGERON, JENNIFER REVOC TRUST	000004	000034	00000B	140	GOLDMINE RD	8.800	194,550	cu	300,700	495,250
BERGERON, JENNIFER REVOC TRUST	000004	000037	000000		BACKLAND	11.783	468	cu	0	468
BERGERON, JOHN L	000020	000045	000000	16	LADY SLIPPER LN	0.380	46,000		22,600	68,600
BERGERON, NICHOLAS F.	000005	000028	000000	325	MAIN ST	3.440	64,800		97,400	162,200
BERGIN, CHARLES M	000007	000050	000000		FISK LN	5.170	285	cu	0	285
BERGIN, CHARLES M	000007	000050	00000B		FISK LN	12.260	632	cu	0	632
BERNARD, EDWARD C	000010	000014	000000		LAKE RD	0.060	172,800		19,100	191,900
BERNIER, ELIZABETH TRUST	000007	000047	000000	32	INTERVAL WAY	26.500	297,290	cu	380,300	677,590
BERNIER, ELIZABETH TRUST	000007	000048	000000	34	INTERVAL WAY	1.100	8,100		0	8,100
BERNIER, ELIZABETH TRUST	000007	000051	00000B		MAIN ST	42.870	55,700	cu	0	55,700
BERNIER, ERNEST E	000008	000012	000001	28	BERNIER LN	2.001	67,100		57,800	124,900
BERNIER, RAYMOND J	000008	000012	00000A	12	BERNIER LN	7.200	66,500		48,100	114,600
BIRCH WHARF TRUST	000021	000002	000000	14	BOULDER DR	2.100	81,500		193,600	275,100
BIRCH, DAVID L 1996 TRUST	000001	000004	000000		OLD TROY RD	61.400	2,774	cu	0	2,774
BIRCH, DAVID L 1996 TRUST	000001	000011	000000	499	OLD MARLBOROUGH RD	105.000	166,274	cu	173,600	339,874
BIRCH, DAVID L 1996 TRUST	000001	000016	00000A	499	OLD MARLBOROUGH RD	65.000	17,925	cu	1,200	19,125
BIRCH, DAVID L. & BIRCH, LOUISA L.	000001	000020	000000		BACKLAND	141.500	14,213	cu	0	14,213
BIRCH, LOUISA L 1996 TRUST	000015	000009	000000	12	FIRE LANE 1	0.100	204,700		31,700	236,400
BIRD JR, JERRY L.	000006	000033	000000	54	CHURCH ST	1.380	84,600		332,700	417,300
BIRD JR, JERRY L.	000006	000034	000000		CHURCH ST	0.130	2,000		0	2,000

**PROPERTY LIST CONTINUED**

Owner	Map	Lot	Sub	Location	Address	Acres	Land	CU	Buildings	Total
BIRDSEY, JOY M	000001	000019	00000A		OLD MARLBOROUGH RD	19.190	1,994	cu	0	1,994
BISHOP, ROBERT J.	000021	000017	000000	157	BOULDER DR	2.230	81,700		196,900	278,600
BLACK, STEPHEN A	000004	000072	00000D	261	VALLEY RD	4.690	96,400		223,400	319,800
BLACKBURN, MARGARET REV TRUST	000021	000041	000000	64	GRANITE CIRCLE	2.970	92,400		178,000	270,400
BLANCHETTE, STEVEN E	000019	000001	000000	69	MONUMENT RD	2.070	86,500		181,500	268,000
BLITZ, LARISSA	000015	000017	000000	5	FROTHINGHAM RD	3.200	88,200		383,000	471,200
BLUES BOY FAMILY TRUST OF 2019	000004	000049	000000		VALLEY RD	11.131	504	cu	0	504
BLUES BOY FAMILY TRUST OF 2019	000004	000050	000000		VALLEY RD	0.250	4,700		0	4,700
BLUES BOY FAMILY TRUST OF 2019	000004	000051	000000	149	VALLEY RD	6.700	132,900		414,200	547,100
BLUES BOY FAMILY TRUST OF 2019	000004	000051	00000A		VALLEY RD	5.600	65,800		0	65,800
BLUES BOY FAMILY TRUST OF 2019	000004	000052	00000A	151	VALLEY RD	10.200	97,300		1,800	99,100
BOOZER, CHRISTINA L	000021	000035	000000		BOULDER DR	2.200	55,100		0	55,100
BOUCHER FAMILY REVOCABLE TRUST	000020	000017	000000	89	EAST SHORE RD	0.640	48,700		63,000	111,700
BOURGOINE, HILARY A	000004	000064	000000	216	DOOE RD	3.000	71,900		177,600	249,500
BOURNE, LUEITE C REV TRUST	000002	000004	000000	51	CLOSE RD	200.000	19,120	cu	0	19,120
BOURNE, LUEITE C REV TRUST	000002	000004	00000A		LEARNED RD	26.700	2,274	cu	0	2,274
BOURNE, LUEITE C REV TRUST	000003	000003	00000A		UPPER JAFFREY RD	24.000	56,185	cu	1,800	57,985
BOURNE, LUEITE C REV TRUST	000003	000004	000000	51	CLOSE RD	19.282	64,810	cu	134,200	199,010
BOWSER, PATRICIA A.	000021	000031	000000	71	BOULDER DR	2.920	79,000		121,200	200,200
BOYD, COREY & TRAVIS P	000003	000022	000000	360	PAGE RD	54.410	144,055	cu	287,500	431,555
BOYD, JAMES	000008	000050	00000C	415	BRUSH BROOK RD	3.030	87,900		194,700	282,600
BRAME, WILLIAM S	000005	000050	000000	489	MAIN ST	8.200	128,436	cu	273,700	402,136
BRAME, WILLIAM S	000005	000050	00000A	491	FARNUM RD	4.400	1,736	cu	0	1,736
BRANCH, JERRY	000007	000026	00000C	185	MONUMENT RD	12.700	101,247	cu	412,100	513,347
BRENING, JUNE C 2008 REVOCABLE TRUST	000016	000005	000000	23	CHURCH ST	0.580	80,300		143,100	223,400
BRITTON, THOMAS E	000020	000029	000000	88	EAST SHORE RD	2.349	49,200		67,900	117,100
BROADVEST CORP	000003	000069	000000	15	PARSONS RD	2.640	55,500		0	55,500
BROOKS, ANTHONY	000010	000007	000000		LAKE RD	0.040	176,600		7,900	184,500
BROOKS, ANTHONY G TRUST	000006	000009	000000	49	OLD MARLBOROUGH RD	11.000	221,600		542,300	763,900
BROSS JR, JOHN	000003	000062	00000B		WINDMILL HILL RD	11.100	2,838	cu	0	2,838
BROSS JR, JOHN A	000003	000062	00000C		WINDMILL HILL RD	30.350	2,100	cu	0	2,100
BROWN FAMILY REVOC TRUST	000003	000055	000000	168	LOWER JAFFREY RD	8.500	86,700		106,400	193,100

**PROPERTY LIST CONTINUED**

Owner	Map	Lot	Sub	Location	Address	Acres	Land	CU	Buildings	Total
BROWN, DONALD	000007	000045	000000	35	EAST HARRISVILLE RD	3.100	97,500		131,000	228,500
BROWN, GLINDSAY REVOC INTER VIVOS TRST	000007	000035	00000B	131	EAST HARRISVILLE RD	2.060	91,000		282,700	373,700
BROWN, MILTON H	000004	000078	00000E	79	MOSSEY LN	45.000	107,450	cu	184,800	292,250
BROWN, PATRICK D	000008	000037	00000D	243	BRUSH BROOK RD	4.740	118,700		221,800	340,500
BUDZIK, JASON	000016	000043	000000	1169	MAIN ST	1.160	85,100		215,500	300,600
BUNK, DORIS	000007	000073	00000C	124	EAST HARRISVILLE RD	5.150	80,895	cu	54,200	135,095
BUNN, NORMAN E	000003	000009	000000	392	UPPER JAFFREY RD	13.300	94,108	cu	131,900	226,008
BURKE, MICHAEL	000008	000050	000004	65	SPRUCE RIDGE DR	2.070	86,500		201,900	288,400
BURNHAM REVOCABLE FAMILY TRUST	000005	000050	00000B		FARNUM RD	1.500	4,700		0	4,700
BURNHAM REVOCABLE FAMILY TRUST	000005	000051	000000	105	FARNUM RD	80.000	110,878	cu	169,400	280,278
BURNHAM REVOCABLE FAMILY TRUST	000005	000054	00000A		FARNUM RD	30.000	7,721	cu	0	7,721
BURNHAM REVOCABLE FAMILY TRUST	000005	000055	000000	158	FARNUM RD	37.000	184,178	cu	266,700	450,878
BURNHAM REVOCABLE FAMILY TRUST	000006	000066	000000		MAIN ST	118.520	11,726	cu	0	11,726
BURNHAM REVOCABLE FAMILY TRUST	000014	000012	000000		MAIN ST	0.030	163,200		1,100	164,300
BURNHAM, CURTIS L	000003	000061	00000B	419	WINDMILL HILL RD	12.000	95,052	cu	193,300	288,352
BURNHAM, CURTIS L	000003	000061	00000D	22	WHITNEY DR	10.700	99,767	cu	20,400	120,167
BUSH, PATRICIA A	000008	000004	000000	122	LOWER JAFFREY RD	3.600	80,700		106,700	187,400
BYINGTON, MICHAEL R	000004	000082	000000	131	PERRY PASTURE RD	6.000	92,000		159,900	251,900
CALLAGHAN, CHARLES W.	000006	000018	00000A	17	LAKE RD	5.620	90,300		524,800	615,100
CAMPBELL, HENRY A	000006	000024	00000A	148	SNOW HILL RD	4.793	81,700		171,700	253,400
CAMPBELL, HENRY A	000015	000011	000000	8	FIRE LANE 1	0.080	181,800		-10,900	170,900
CAMPOS, JUAN	000008	000014	000000	121	OLD PETERBOROUGH RD	11.420	129,000		153,200	282,200
CANAS, JOAQUIM	000007	000029	000000	OFF	MONUMENT RD	2.000	1,400		0	1,400
CAPPY TRUSTEE, MARGARET W	000014	000006	000000		MAIN ST	0.100	33,700		0	33,700
CAPPY TRUSTEE, MARGARET W	000014	000015	000000	40	MERYMAN RD	10.300	266,300		270,500	536,800
CARABELLO, PAUL J	000003	000013	000000	9	FIRE LANE 3	19.540	133,346	cu	490,200	623,546
CARDIN, RAYMOND	000017	000005	000000	1246	MAIN ST	1.500	77,900		64,300	142,200
CARIGNAN, JOSEPH P	000007	000072	00000B		COBB MEADOW RD	5.020	61,300		0	61,300
CARIGNAN, JOSEPH P	000007	000073	000000	221	COBB MEADOW RD	0.610	84,900		148,800	233,700
CARLOCK, ALICE	000021	000034	000000	110	BOULDER DR	2.330	81,800		241,500	323,300
CARNEY, THOMAS J	000005	000047	000000	459	MAIN ST	3.050	137,000		187,400	324,400
CARNEY, THOMAS J	000005	000048	000000		MAIN ST	12.000	597	cu	0	597

**PROPERTY LIST CONTINUED**

Owner	Map	Lot	Sub	Location	Address	Acres	Land	CU	Buildings	Total
CARON, BRENDA J	000003	000024	00000A	158	PAGE RD	3.300	80,300		113,400	193,700
CARPENTER, JUSTIN S	000008	000028	000000	8	COBB MEADOW RD	2.500	87,100		95,800	182,900
CARTER, MIRIAM	000005	000056	00000B	43	CHARCOAL RD	2.700	115,000		144,100	259,100
CATLIN JR, LORING	000013	000003	000000		LAKE RD	0.240	206,400		8,400	214,800
CATLIN JR, LORING	000013	000008	000000	407	LAKE RD	4.000	194,400		462,200	656,600
CATLIN SR, LORING GRANTOR TR	000013	000004	00000A		LAKE RD	0.150	114,200		0	114,200
CATLIN SR, LORING GRANTOR TR	000013	000007	00000A	387	LAKE RD	10.000	249,700		1,033,400	1,283,100
CAVANAUGH, VELDA JACQUELINE TRUST	000016	000018	000000	6	OLD COMMON RD	1.188	112,400		445,200	557,600
CAYFORD, JAMES	000021	000038	000000	194	BOULDER DR	2.670	82,300		303,100	385,400
CAYFORD, JAMES	000021	000040	000000		GRANITE CIRCLE	3.390	59,500		0	59,500
CERRONI, PETER	000003	000062	00000A	308	WINDMILL HILL RD	13.390	170,988	cu	248,100	419,088
CHACE, CYNTHIA	000014	000016	000000	75	OLD HARRISVILLE RD	11.700	222,900		301,400	524,300
CHAMPAGNE, CHARLES F	000007	000005	00000A	117	WINDMILL HILL RD	4.620	152,900		263,400	416,300
CHAPELL, HELEN T	000014	000005	000000		MAIN ST	0.050	195,100		3,700	198,800
CHIN, EMILY W.	000017	000016	00000A	41	MONUMENT RD	1.270	85,300		83,300	168,600
CHITNIS, TANUJA	000017	000012	000000	1197	MAIN ST	5.060	108,100		191,500	299,600
CHRISTOPHERSON, MARK T.	000020	000032	000000	78	EAST SHORE RD	0.834	46,100		47,800	93,900
CINQUEMANI, CHRISTOPHER	000003	000032	00000M	61	CRAIG RD	3.520	97,500		362,500	460,000
CLARK EST OF, RUTH	000007	000027	000000		MONUMENT RD	5.000	118	cu	0	118
CLARK, NORMAN H	000008	000032	00000C	64	BRUSH BROOK RD	3.200	97,700		135,200	232,900
CLARK, PATRICIA J	000005	000045	000000	437	MAIN ST	1.850	70,500		54,600	125,100
CLARK, TIMOTHY R	000003	000010	00000B	413	UPPER JAFFREY RD	8.400	95,900		199,400	295,300
CLARKESON, ANN	000006	000046	000000	25	SPUR DR	19.400	316,928	cu	436,200	753,128
CLOUGH, JEFFREY	000006	000003	00000B	139	OLD MARLBOROUGH RD	5.100	155,400		266,400	421,800
CLR ENTERPRISES, LLC	000008	000033	00000A	58	COBB MEADOW RD	5.300	81,300		299,500	380,800
CLUKAY, KENNETH B	000008	000050	00000A	445	BRUSH BROOK RD	4.200	89,600		131,500	221,100
COGLIANDRO, CHRIS M	000007	000073	00000B	136	EAST HARRISVILLE RD	6.560	97,200		208,500	305,700
COLANERI, PAUL	000004	000081	000000	124	PERRY PASTURE RD	15.000	82,387	cu	194,800	277,187
COLANTINO, KIRSTEN	000021	000013	000000	113	BOULDER DR	3.120	83,400		213,400	296,800
COLLIER, SALLY STODDARD	000003	000072	000000	44	PARSONS RD	9.090	130,194	cu	342,200	472,394
COLLIER, SALLY STODDARD	000003	000072	00000A		PARSONS RD	5.090	288	cu	0	288
COLLINS, JOSEPH M	000004	000031	00000C	71	GOLDMINE RD	3.880	103,200		273,500	376,700

**PROPERTY LIST CONTINUED**

Owner	Map	Lot	Sub	Location	Address	Acres	Land	CU	Buildings	Total
COLTEY, DEBRA J.	000004	000053	00000C	51	HIGH RIDGE RD	9.000	62,700		208,400	271,100
CONTOCOOK VALLEY SCHOOL	000016	000045	000000	1177	MAIN ST	2.000	173,900		1,390,300	1,564,200
COOPER, PAUL R.	000003	000032	00000F	15	FORBUSH RD	2.450	93,700		307,600	401,300
CORMIER, ELIZABETH	000004	000004	00000B	445	LOWER JAFFREY RD	2.630	75,200		44,700	119,900
COUTTS, WILLIAM B	000020	000003	000000	57	EAST SHORE RD	0.520	142,800		33,000	175,800
CRARY, AIYANA M	000004	000038	000000	160	GOLDMINE RD	2.200	97,100		115,100	212,200
CRAWFORD JR, GEORGE H	000004	000053	00000B	89	HIGH RIDGE RD	4.337	267,100		283,100	550,200
CRBM MAIN STREET, LLC	000008	000025	000000	1538	MAIN ST	2.000	90,900		72,000	162,900
CROCKER JR, AUGUSTUS T	000010	000022	000000		LONE TREE RD	7.350	57,000		0	57,000
CROSIER, LOUIS P	000003	000073	000000	134	PARSONS RD	48.700	278,811	cu	329,200	608,011
CROSIER, LOUIS P.	000004	000002	000000	OFF	LOWER JAFFREY RD	46.800	4,125	cu	0	4,125
CROSIER, LOUIS P.	000004	000006	00000A	OFF	MOSSEY LN	20.000	1,130	cu	0	1,130
CROSIER, LOUIS P.	000004	000043	000000		DOOE RD	127.000	10,629	cu	0	10,629
CROTEAU, BRENDA L ET AL	000020	000018	000000		EAST SHORE RD	0.860	41,000		12,700	53,700
CROTEAU, TREVOR A	000020	000010	000000	79	EAST SHORE RD	0.630	114,500		59,500	174,000
CROWELL, RICHARD	000008	000031	000000	49	BRUSH BROOK RD	1.570	95,000		126,400	221,400
CROWLEY FAMILY LIVING TRUST	000003	000075	000000	144	PARSONS RD	43.000	136,074	cu	295,000	431,074
CUDDIHEE, RICHARD W REVOC TRST	000008	000037	00000G	39	GREENWOOD RD	4.580	165,600		408,200	573,800
CUTTER, JAMES W	000005	000037	000000	349	MAIN ST	0.840	140,400		118,700	259,100
CZEKALSKI, CALEB T	000004	000005	000000	409	LOWER JAFFREY RD	7.240	89,900		165,000	254,900
CZUY, TED J	000020	000007	000000	71	EAST SHORE RD	0.540	107,300		30,600	137,900
D HOUSE LLC	000004	000021	00000A	161	OLD PETERBOROUGH RD	23.000	770	cu	0	770
D HOUSE LLC	000008	000013	000000	161	OLD PETERBOROUGH RD	25.000	915	cu	0	915
DAHL, ZEBULON C.	000003	000044	000000	23	KORPI RD	1.800	90,600		111,300	201,900
DAMS OF DUBLIN LLC	000004	000200	000000		DAM	0.000	0		0	0
DARIUS, CHARLY P.	000021	000018	000000	171	BOULDER DR	2.420	81,900		240,100	322,000
DARK POND INC	000006	000061	000000		MAIN ST	139.000	29,522	cu	0	29,522
DAVID & MARY JANE MUELLER TRUST	000021	000036	000000	146	BOULDER DR	2.160	81,600		191,000	272,600
DAVIDSON NAGY, OLGA M	000014	000010	000000		MAIN ST	0.100	201,000		7,300	208,300
DAVIDSON NAGY, OLGA M	000014	00007A	000000		MAIN ST	0.080	28,900		0	28,900
DAVIDSON, SALLY	000006	000054	000000	216	OLD HARRISVILLE RD	29.000	205,998	cu	698,900	904,898
DAVIS, DIANE T	000005	000005	000000	508	OLD CHESHAM RD	2.000	74,600		96,700	171,300

**PROPERTY LIST CONTINUED**

Owner	Map	Lot	Sub	Location	Address	Acres	Land	CU	Buildings	Total
DAVIS, NORMAN R & PATRICIA H	000008	000037	00000T		FOREST ROAD	34.110	1,660	cu	0	1,660
DAVIS, NORMAN R & PATRICIA H	000008	000037	00000U		FOREST ROAD	44.170	2,247	cu	0	2,247
DELPHIA, PAUL D	000016	000015	000000	1082	MAIN ST	7.750	122,300		287,600	409,900
DELROSSI, DAVID	000008	000033	000000	73	BRUSH BROOK RD	11.750	151,700		349,600	501,300
DESMARAIS, CHRISTOPHER A.	000004	000063	000000	266	DOOE RD	103.000	55,234	cu	52,500	107,734
DEVINNE, CHARLES D REV TRUST	000003	000043	000000	58	FROST POND RD	1.400	280,000		164,400	444,400
DEVLIN, JOHN WILLIAM	000021	000039	000000	88	GRANITE CIRCLE	2.490	86,900		247,200	334,100
DEWEY, MRS BRADLEY	000006	000047	00000A		OLD HARRISVILLE RD	12.200	98,800		0	98,800
DEWITT, JUDITH A	000008	000037	00000R	22	GREENWOOD RD	5.080	114,400		386,800	501,200
DOHERTY ONE FAMILY TRUST	000008	000037	00000P	64	GREENWOOD RD	5.010	109,500		415,600	525,100
DONARUMA, ROBERT	000003	000032	00000D	36	FORBUSH RD	2.110	86,500		278,800	365,300
DONOHUE, ROBERT W	000003	000039	00000A	25	FROST POND RD	2.180	86,700		220,000	306,700
DORAN, KEVIN	000003	000005	000000	297	UPPER JAFFREY RD	135.600	317,918	cu	465,700	783,618
DORSEY, JEREMIAH E TRUSTEE OF THE	000004	000039	000000	173	GOLDMINE RD	27.100	130,600		331,100	461,700
DOYLE FAMILY REALTY TRUST '04	000005	000027	000000	49	MAIN ST	19.000	78,700		0	78,700
DOYLE FAMILY REALTY TRUST '04	000005	000029	000000		CAMP ROCKNE LN	4.000	125,200		2,200	127,400
DOYLE FAMILY REALTY TRUST '04	000005	000031	000000	327	CAMP ROCKNE LN	3.440	207,100		303,900	511,000
DOYLE, PETER T	000007	000032	000000		COBB MEADOW RD	4.000	56,800		0	56,800
DPG-614, LLC	000005	000069	000000	614	OLD MARLBOROUGH RD	11.600	131,500		300,500	432,000
DPG-614, LLC	000005	000070	000000		OLD MARLBOROUGH RD	12.100	687	cu	0	687
DRAIN, RANDOLPH	000007	000007	000000	141	WINDMILL HILL RD	1.190	92,900		94,600	187,500
DRAKEUNDERKOFFLER, PETER C	000004	000057	000000	47	VALLEY RD	26.450	234,100		282,900	517,000
DUBLIN CHRISTIAN ACADEMY	000003	000027	000000	106	PAGE RD	94.000	356,863	cu	971,600	1,328,463
DUBLIN CHRISTIAN ACADEMY	000003	000028	000000	121	PAGE RD	33.480	174,809	cu	1,962,100	2,136,909
DUBLIN CHRISTIAN ACADEMY	000003	000059	000000	14	FACULTY LN	32.160	246,380	cu	911,700	1,158,080
DUBLIN CHRISTIAN ACADEMY	000003	000076	000000		PARSONS RD	48.000	2,715	cu	0	2,715
DUBLIN COMMUNITY CENTER	000016	000036	000000	1123	MAIN ST	0.250	63,000		129,200	192,200
DUBLIN COMMUNITY CENTER	000016	000036	000TAX	1123	MAIN ST	0.000	0		94,000	94,000
DUBLIN COMMUNITY CHURCH	000016	000037	000000	1125	MAIN ST	2.470	109,000		609,200	718,200
DUBLIN COMMUNITY CHURCH	000016	000037	00BLDG	1125	MAIN ST	0.000	0		18,700	18,700
DUBLIN CONSERVATION COMM	000004	000036	000000		BACKLAND	12.500	4,000		0	4,000
DUBLIN HISTORICAL SOCIETY	000016	000046	000000	1179	MAIN ST	0.230	61,700		85,200	146,900



**PROPERTY LIST CONTINUED**

Owner	Map	Lot	Sub	Location	Address	Acres	Land	CU	Buildings	Total
DUBLIN LAKE CLUB	000005	000062	00000A		CHARCOAL RD	0.170	2,100		0	2,100
DUBLIN LAKE CLUB	000005	000063	000000	188	OLD MARLBOROUGH RD	114.000	240,596	cu	967,700	1,208,296
DUBLIN LAKE CLUB	000006	000003	000000		OLD MARLBOROUGH RD	0.200	38,700		0	38,700
DUBLIN LAKE CLUB	000015	000003	000000	34	LAKE RD	16.500	785,200		470,000	1,255,200
DUBLIN SAND & GRAVEL, LLC	000007	000039	00000A		COBB MEADOW RD	1.800	32,300		0	32,300
DUBLIN SAND & GRAVEL, LLC	000007	000039	00000B	250	EAST HARRISVILLE RD	200.000	140,383	cu	0	140,383
DUBLIN SAND & GRAVEL, LLC	000007	000074	000000		COBB MEADOW RD	0.030	1,800		0	1,800
DUBLIN SCHOOL INC	000006	000036	000000	1132	MAIN ST	13.500	88,804		202,300	291,104
DUBLIN SCHOOL INC	000006	000037	00000A		DUBLIN RD	2.500	45,600		0	45,600
DUBLIN SCHOOL INC	000006	000038	000000		DUBLIN RD	27.000	137,800		0	137,800
DUBLIN SCHOOL INC	000006	000039	000000		DUBLIN RD	176.000	666,600		-244,800	421,800
DUBLIN SCHOOL INC	000006	000039	EXEMPT	379	DUBLIN RD	0.000	0		561,200	561,200
DUBLIN SCHOOL INC	000006	000041	000000		DUBLIN RD	41.500	177,400		800,300	977,700
DUBLIN SCHOOL INC	000006	000041	EXEMPT		DUBLIN RD	0.000	0		80,100	80,100
DUBLIN SCHOOL INC	000006	000043	000000	39	WILLIAM NORTH RD	12.400	863,800		5,291,100	6,154,900
DUBLIN SCHOOL INC	000006	000044	000000	24	LEHMANN WAY	0.110	87,500		543,100	630,600
DUBLIN SCHOOL INC	000006	000045	000000	37	LEHMANN WAY	19.750	216,400		1,662,400	1,878,800
DUBLIN SCHOOL INC	000006	000045	00000A	24	OLD COMMON RD	0.250	79,800		81,800	161,600
DUBLIN SCHOOL INC	000007	000018	000000	1192	MAIN ST	5.100	91,400		123,300	214,700
DUBLIN SCHOOL INC	000015	000007	000000		FIRE LANE 1	0.030	155,500		0	155,500
DUBLIN SCHOOL INC	000015	000008	000000	13	FIRE LANE 1	0.040	189,200		25,300	214,500
DUBLIN SCHOOL INC	000016	000017	000000		MAIN ST	1.900	56,100		0	56,100
DUBLIN SCHOOL INC	000016	000019	000000	3	GILLESPIE WAY	0.550	114,800		220,700	335,500
DUBLIN SCHOOL INC	000016	000020	000000	6	GILLESPIE WAY	3.200	230,500		140,600	371,100
DUBLIN SCHOOL INC	000016	000021	000000	946	DUBLIN RD	0.350	96,700		120,100	216,800
DUBLIN SCHOOL INC	000016	000023	000000	18	LEHMANN WAY	0.600	127,100		921,600	1,048,700
DUBLIN SCHOOL INC	000016	000024	000000	8	LEHMANN WAY	1.100	122,100		287,700	409,800
DUBLIN SCHOOL INC	000016	000025	000000		DUBLIN RD	0.500	74,500		0	74,500
DUBLIN SCHOOL INC	000016	000026	000000		DUBLIN RD	1.000	69,000		0	69,000
DUBLIN SCHOOL INC	000016	000027	000000	873	DUBLIN RD	0.460	81,900		157,100	239,000
DUBLIN SCHOOL INC	000016	000028	000000		DUBLIN RD	0.550	79,700		7,000	86,700
DUBLIN SCHOOL INC	000016	000030	000000	903	DUBLIN RD	0.290	74,800		134,800	209,600

**PROPERTY LIST CONTINUED**

Owner	Map	Lot	Sub	Location	Address	Acres	Land	CU	Buildings	Total
DUBLIN SCHOOL, INC	000007	000004	000000	OFF	MAIN ST	12.580	339	cu	0	339
DUBLIN SCHOOL, INC	000007	000018	000000M		MAIN ST	79.200	3,076	cu	0	3,076
DUBLIN SCHOOL, INC.	000006	000037	000000		DUBLIN RD	81.000	35,279	cu	30,400	65,679
DUBLIN WOMENS CLUB	000015	000012	000000	1004	MAIN ST	0.380	369,500		25,600	395,100
DUBLIN WOMENS CLUB	000015	000013	000000	1002	MAIN ST	0.130	62,400		0	62,400
DUBLIN, TOWN OF	000001	000002	000000		OLD TROY RD	150.000	444,100		0	444,100
DUBLIN, TOWN OF	000001	000007	00000B		OLD TROY RD	17.000	79,500		0	79,500
DUBLIN, TOWN OF	000003	000023	000000		BACKLAND	5.500	8,300		0	8,300
DUBLIN, TOWN OF	000003	000047	000000		LOWER JAFFREY RD	42.000	103,000		0	103,000
DUBLIN, TOWN OF	000004	000008	000000		LOWER JAFFREY RD	2.000	5,600		0	5,600
DUBLIN, TOWN OF	000004	000011	000000		LOWER JAFFREY RD	8.000	6,400		0	6,400
DUBLIN, TOWN OF	000004	000012	000000		LOWER JAFFREY RD	10.000	6,700		0	6,700
DUBLIN, TOWN OF	000004	000013	00000A		LOWER JAFFREY RD	12.000	6,900		0	6,900
DUBLIN, TOWN OF	000004	000014	000000		BACKLAND	4.000	2,900		0	2,900
DUBLIN, TOWN OF	000004	000015	00000A		MAIN ST	42.900	5,200		0	5,200
DUBLIN, TOWN OF	000004	000015	00000B		MAIN ST	2.700	5,300		0	5,300
DUBLIN, TOWN OF	000004	000016	000000		MAIN ST	16.000	72,200		0	72,200
DUBLIN, TOWN OF	000004	000017	000000		OLD PETERBOROUGH RD	0.230	4,800		0	4,800
DUBLIN, TOWN OF	000005	000039	00000A	OFF	MAIN ST	6.000	8,100		0	8,100
DUBLIN, TOWN OF	000005	000043	000000		MAIN ST	40.820	164,700		0	164,700
DUBLIN, TOWN OF	000005	000049	000000		MAIN ST	6.750	8,300		0	8,300
DUBLIN, TOWN OF	000005	000056	00000A		CHARCOAL RD	17.000	800		0	800
DUBLIN, TOWN OF	000006	000008	00000A		BACKLAND	2.000	2,900		0	2,900
DUBLIN, TOWN OF	000006	000035	000000		CHURCH ST	12.500	81,400		8,400	89,800
DUBLIN, TOWN OF	000007	000028	000000		MONUMENT RD	2.000	6,100		0	6,100
DUBLIN, TOWN OF	000007	000070	000000	130	COBB MEADOW RD	79.000	263,000		231,500	494,500
DUBLIN, TOWN OF	000008	000003	000000		LOWER JAFFREY RD	8.350	58,300		0	58,300
DUBLIN, TOWN OF	000008	000003	00000E		LOWER JAFFREY RD	16.000	3,700		0	3,700
DUBLIN, TOWN OF	000008	000003	00000F		PINE ACRES LN	9.000	3,200		0	3,200
DUBLIN, TOWN OF	000008	000007	00000A	OFF	LOWER JAFFREY RD	11.000	3,800		0	3,800
DUBLIN, TOWN OF	000008	000007	00000B		LOWER JAFFREY RD	1.200	5,500		0	5,500
DUBLIN, TOWN OF	000008	000011	000000	OFF	MAIN ST	4.000	2,900		0	2,900

**PROPERTY LIST CONTINUED**

Owner	Map	Lot	Sub	Location	Address	Acres	Land	CU	Buildings	Total
DUBLIN, TOWN OF	000008	000017	00000A		R/O/W	34.000	42,600		0	42,600
DUBLIN, TOWN OF	000008	000020	000000		BACKLAND	10.000	14,300		0	14,300
DUBLIN, TOWN OF	000012	000009	000000		LAKE RD	0.060	160,800		0	160,800
DUBLIN, TOWN OF	000012	000009	00000A		LAKE RD	0.030	80,500		0	80,500
DUBLIN, TOWN OF	000015	000014	000000		OLD COMMON RD	1.770	35,200		3,500	38,700
DUBLIN, TOWN OF	000015	000015	000000		OLD COMMON RD	1.990	67,100		2,300	69,400
DUBLIN, TOWN OF	000015	000016	000000		MAIN ST	7.560	59,900		0	59,900
DUBLIN, TOWN OF	000016	000004	000000	1122	MAIN ST	0.110	69,300		94,500	163,800
DUBLIN, TOWN OF	000016	000009	000000	8	CHURCH ST	0.580	111,200		152,600	263,800
DUBLIN, TOWN OF	000016	000010	000000	1120	MAIN ST	0.100	64,700		565,700	630,400
DUBLIN, TOWN OF	000016	000011	000000	1114	MAIN ST	0.520	99,300		815,600	914,900
DUBLIN, TOWN OF	000016	000029	000000		DUBLIN RD	0.500	53,500		0	53,500
DUBLIN, TOWN OF	000016	000034	000000	1113	MAIN ST	0.230	85,400		194,200	279,600
DUBLIN, TOWN OF	000017	000011	00000A		MAIN ST	15.675	70,500		0	70,500
DUBLIN, TOWN OF	000017	000021	000000	1251	MAIN ST	0.630	112,000		203,900	315,900
DUCKBURG HOLDINGS, LLC	000005	000001	000000	13	MAIN ST	5.200	125,300		441,000	566,300
DUGAN, JOHN G	000021	000043	000000	244	BOULDER DR	3.460	83,900		191,600	275,500
DUMAS, GREGORY P.	000020	000036	000000		LADY SLIPPER LN	0.160	33,400		8,700	42,100
DUNN, MICHAEL P.	000020	000035	000000	5	LADY SLIPPER LN	0.250	43,900		39,200	83,100
DUNNING JR, DENNIS W	000007	000043	000000	49	EAST HARRISVILLE RD	0.500	79,400		112,500	191,900
DUTILLEY, ERIC	000021	000004	000000	20	GRANITE CIRCLE	3.040	92,500		255,200	347,700
DWYER, WENDY B	000021	000015	000000	137	BOULDER DR	5.116	95,500		242,900	338,400
EATON III, HUGH MCCURDY TRUST -1997	000001	000007	000000	186	OLD TROY RD	93.160	155,058	cu	373,600	528,658
EATON III, HUGH MCCURDY TRUST -1997	000002	000001	000000	185	OLD TROY RD	67.730	132,715	cu	573,000	705,715
EATON III, HUGH MCCURDY TRUST -1997	000002	000001	00000C	193	OLD TROY RD	47.710	91,432	cu	584,800	676,232
EAVES, JEREMY R	000008	000003	00000G	129	LOWER JAFFREY RD	3.740	85,100		125,300	210,400
ECKERT, TRUSTEE RICHARD	000021	000029	000000	67	GRANITE CIRCLE	3.400	97,300		209,800	307,100
EDELKIND, HARVEY A TRUSTEE OF	000003	000024	000000		PAGE RD	96.900	5,481	cu	0	5,481
EDELKIND, HARVEY A TRUSTEE OF	000003	000024	00000B	300	PAGE RD	27.800	99,961	cu	302,300	402,261
EDICK, ROBERT L	000004	000062	00000D	265	DOOE RD	5.000	78,600		204,000	282,600
ELAINE AND CURTIS BURNHAM	000003	000054	000000	180	LOWER JAFFREY RD	55.000	92,073	cu	115,400	207,473
ELCOATE, LAURA A	000021	000044	000000	250	BOULDER DR	2.630	91,900		252,800	344,700

**PROPERTY LIST CONTINUED**

Owner	Map	Lot	Sub	Location	Address	Acres	Land	CU	Buildings	Total
ELDER, BRUCE A.	000016	000039	000000	1133	MAIN ST	5.700	83,500		74,000	157,500
ELDER, DAVID & VERA REV TRST	000007	000002	000000	159	UPPER JAFFREY RD	1.750	94,600		146,600	241,200
EMMANUEL CHURCH	000016	000022	000000	924	DUBLIN RD	2.360	149,300		324,400	473,700
ENGBERG, BJORN	000007	000003	00000B	50	WINDMILL HILL RD	2.000	94,000		284,100	378,100
ESTEBAN, JOHN G	000004	000044	000000	39	DOOE RD	5.500	75,000		209,100	284,100
EVANS, PHILIP F.	000004	000053	00000K	64	HIGH RIDGE RD	4.500	91,500		214,600	306,100
FACTOR, JASON	000003	000014	000000	12	OXBOW RD	2.400	71,200		226,700	297,900
FAIRPOINT COMMUNICATIONS	000UTL	00FAIR	000000		TOWN WIDE	0.000	0		554,000	554,000
FAIRPOINT COMMUNICATIONS, INC.	000017	000019	000000	16	MONUMENT RD	0.900	116,100		200,300	316,400
FALES, GREGORY C	000002	000007	00000A	86	BURPEE RD	2.000	63,400		109,200	172,600
FEATHERSTON, JAMES B	000016	000006	000000	42	CHURCH ST	1.300	76,800		200,300	277,100
FEINMAN, JODY C	000007	000008	00000E	180	PIERCE RD	2.180	82,900		152,100	235,000
FELDMAN, HAL S.	000007	000046	00000F	62	EAST HARRISVILLE RD	3.800	84,400		176,100	260,500
FERGUSON, DAYNA DEVON	000007	000050	00000E	15	MANDO LN	19.370	140,015	cu	387,000	527,015
FIELD, DAVID	000005	000054	000000	551	MAIN ST	1.300	73,500		111,500	185,000
FILASKI, CRAIG	000008	000050	000002	60	SPRUCE RIDGE DR	2.180	100,300		203,800	304,100
FINNEGAN, MARIA BRIDGET KELLEY	000021	000032	000000	103	BOULDER DR	2.500	87,100		199,900	287,000
FITZGERALD, MICHAEL A.	000008	000037	00000A	211	BRUSH BROOK RD	3.400	83,800		153,100	236,900
FITZPATRICK, DONALD & FLORA LIVING TRUST	000004	000031	00000B	85	GOLDMINE RD	3.290	88,300		148,600	236,900
FLETCHER, GREGG	000003	000060	00000B	463	WINDMILL HILL RD	2.010	99,200		234,600	333,800
FLETCHER, WALTER L	000003	000060	000000		WINDMILL HILL RD	2.040	67,000		0	67,000
FLICK JR, ARTHUR W	000017	000007	000000	1236	MAIN ST	4.000	85,500		221,400	306,900
FLYNN, CHRISTOPHER	000007	000051	000000	1443	MAIN ST	5.130	82,700		158,800	241,500
FOOTE JR, GEORGE B	000006	000018	00000D		PUMPELLE RD	88.500	45,905	cu	50,400	96,305
FOOTE JR, GEORGE B	000010	000006	000000		LAKE RD	0.020	162,100		2,100	164,200
FOOTE, LISA	000010	000005	000000		LAKE RD	0.040	80,800		0	80,800
FOOTE, LISA H	000006	000020	000000	76	PUMPELLE RD	8.160	227,200		864,400	1,091,600
FOOTE, NATHANIEL W	000006	000008	000000		OLD MARLBOROUGH RD	13.000	760	cu	0	760
FORBES, LYDIA APPEL	000006	000003	00000A	9	OLD TROY RD	5.230	132,100		283,500	415,600
FORBES, LYDIA APPEL	000015	000006	000000	14	FIRE LANE 1	0.030	187,200		14,900	202,100
FOUGERE HOMES LLC	000008	000050	000000		26 SPRUCE RIDGE DR	2.030	61,400		0	61,400
FOUGERE HOMES LLC	000008	000050	000009		15 SPRUCE RIDGE DR	2.410	58,500		0	58,500

**PROPERTY LIST CONTINUED**

Owner	Map	Lot	Sub	Location	Address	Acres	Land	CU	Buildings	Total
FOX, BRUCE	000006	000060	000000	716	MAIN ST	7.000	105,800		297,700	403,500
FOX, THOMAS B	000019	000005	000000	50	MONUMENT RD	1.300	76,800		86,700	163,500
FREEMAN, ANDREW B	000017	000022	000000	1257	MAIN ST	1.500	132,800		243,800	376,600
FREEMAN, ANDREW B	000018	000006	000000		MAIN ST	8.000	97,900		0	97,900
FRENCH, BRIAN	000008	000032	00000B	82	BRUSH BROOK RD	3.450	93,200		194,100	287,300
FRENCH, PAUL D	000004	000047	000003	141	DOOE RD	5.080	74,600		255,500	330,100
FRYVIEW, LLC	000008	000015	000000	57	OLD PETERBOROUGH RD	58.500	106,951	cu	126,500	233,451
GABEL, DALE GERALD & GABEL, SHELLEY ANNE	000006	000007	000000	55	OLD MARLBOROUGH RD	9.900	129,000		302,400	431,400
GALLAGHER, CHRIS & JANE HOLMES LIVING TR	000007	000063	000000	115	COBB MEADOW RD	1.500	85,600		140,400	226,000
GALLANT, CHRISTOPHER	000017	000011	000000	1181	MAIN ST	1.704	86,500		202,500	289,000
GANNETT, MARION S	000004	000021	000000	157	OLD PETERBOROUGH RD	10.800	117,400		355,800	473,200
GANNON, THOMAS J	000005	000036	000000	326	MAIN ST	1.200	58,100		75,200	133,300
GARNER, JEFFREY S	000006	000021	000000	87	SNOW HILL RD	9.000	258,785	cu	390,800	649,585
GARNER, JEFFREY S	000006	000029	00000A		UPPER JAFFREY RD	5.648	498	cu	0	498
GEKAS, DEAN	000003	000065	000000	226	WINDMILL HILL RD	11.240	104,400		0	104,400
GEKAS, DEAN G	000003	000066	000000	208	WINDMILL HILL RD	5.340	161,900		163,100	325,000
GEKAS, THEODORE G	000007	000008	00000A	155	WINDMILL HILL RD	14.600	104,099	cu	232,300	336,399
GENTILE, RALPH N	000003	000010	00000C	411	UPPER JAFFREY RD	8.400	151,188	cu	192,100	343,288
GENTILE, RALPH N	000003	000010	00000D		UPPER JAFFREY RD	8.700	3,790	cu	0	3,790
GERMAIN FAMILY REVOCABLE TRUST	000002	000013	000000		BURPEE RD	37.000	1,673	cu	0	1,673
GERMAIN FAMILY REVOCABLE TRUST	000002	000014	000000	175	BURPEE RD	2.000	135,100		291,700	426,800
GERMOND, HENRY	000004	000006	000000	241	GOLDMINE RD	61.000	69,575	cu	144,300	213,875
GIAMO, FRED J	000008	000038	00000A	250	BRUSH BROOK RD	9.300	101,700		193,500	295,200
GIANDALONE, JOSEPH P.	000005	000006	000000	73	CHESHAM RD	8.500	86,900		81,400	168,300
GILLESPIE, BEAU R	000010	000004	000000		LAKE RD	0.030	162,200		12,100	174,300
GILLETTE, REVOCABLE TRUST OF 2018	000021	000026	000000	287	BOULDER DR	2.060	91,000		230,400	321,400
GIRL SCOUTS OF THE	000005	000022	000000		CAMP ROCKNE LN	132.000	7,584	cu	0	7,584
GIVENS FAMILY REVOCABLE TRUST	000007	000017	000000		PIERCE RD	15.000	2,483	cu	0	2,483
GLEASON, GEORGE F	000006	000057	000000		BLACKBERRY LN	1.500	17,900		0	17,900
GLENN, WILLIAM A.L.	000002	000003	00000B	187	MILLBROOK RD	395.000	122,257	cu	135,000	257,257
GLOBAL MONTELLO GROUP CORP	000008	000022	000000	1561	MAIN ST	3.000	220,900		455,300	676,200
GODINE, DAVID	000003	000003	000000	42	CLOSE RD	31.990	127,297	cu	626,700	753,997

**PROPERTY LIST CONTINUED**

Owner	Map	Lot	Sub	Location	Address	Acres	Land	CU	Buildings	Total
GOLDMINE ROAD PROPERTY, LLC.	000004	000038	00000A	172	GOLDMINE RD	8.560	101,771	cu	113,500	215,271
GOLDSTEIN, JONATHAN	000020	000019	000000	97	EAST SHORE RD	4.000	48,200		108,200	156,400
GOODBY, ROBERT G.	000008	000037	00000K	144	GREENWOOD RD	2.900	100,700		281,100	381,800
GOODRICH, SCOTT T.	000002	000005	00000A	119	LEARNED RD	6.300	103,900		226,600	330,500
GOOHS, ALLAN	000018	000002	000000	84	OLD COUNTY RD	2.090	72,600		195,000	267,600
GOSS, LISA R	000021	000025	000000	277	BOULDER DR	3.860	88,900		194,100	283,000
GOTTLIEB, DAVID & BERNICE	000007	000011	000000	157	PIERCE RD	3.200	83,700		162,500	246,200
GRAMER, MICHAEL	000001	000001	00000A	24	HATHERSAGE LN	6.105	166,357	cu	164,300	330,657
GRANT, BENTON	000006	000059	00000D	779	MAIN ST	10.100	107,400		15,900	123,300
GRANT, IRENE A	000006	000059	00000A	40	STONLEA LN	83.400	103,040	cu	287,900	390,940
GRANT, IRENE A	000006	000063	00000A		BLACKBERRY LN	0.500	2,800		0	2,800
GRANT, IRENE A EST OF/BLODGETT	000013	000001	000000		MAIN ST	0.063	95,900		0	95,900
GRANT, IRENE A EST OF/BLODGETT	000013	000001	00000B		MAIN ST	0.051	82,500		5,100	87,600
GRAVES, LAWRENCE	000010	000023	00000A	145	LAKE RD	5.550	86,300		473,500	559,800
GRAVES, PAUL	000021	000016	000000	145	BOULDER DR	2.573	78,000		200,400	278,400
GRAZING LANDS, LLC	000005	000003	000000	7	CHESHAM RD	27.930	69,133	cu	700	69,833
GREENE, R ALAN	000007	000016	00000A	12	OLD COUNTY RD	13.100	84,687	cu	247,800	332,487
GREENE, R ALAN	000007	000056	00000A	36	GOWING LANE	8.200	88,500		108,900	197,400
GREENE, R ALAN	000007	000057	000000		GOWING LANE	2.200	50,100		0	50,100
GREENHALGH, ZAIGA	000003	000071	000000	88	WINDMILL HILL RD	12.000	84,855	cu	403,900	488,755
GUITARD HOMES LLC	000007	000018	00000B		CHESTNUT HILL RD	3.110	68,000		0	68,000
GUITARD HOMES LLC	000007	000018	00000D		CHESTNUT HILL RD	2.960	67,800		0	67,800
GUITARD HOMES LLC	000008	000050	000003		SPRUCE RIDGE DR	4.120	63,700		0	63,700
GULLA, BEATRICE P	000021	000019	000000	201	BOULDER DR	2.330	95,300		229,800	325,100
GUNNER, CHRISTOPHER WILLIAM	000004	000031	000000	49	GOLDMINE RD	39.640	192,550	cu	482,900	675,450
GUNNER, CHRISTOPHER WILLIAM	000004	000031	00000A		GOLDMINE RD	2.820	274	cu	0	274
GUNNER, CHRISTOPHER WILLIAM	000004	000031	00000D		GOLDMINE RD	2.590	263	cu	0	263
GURNEY, WILLIAM B	000021	000014	000000	121	BOULDER DR	3.675	88,600		219,300	307,900
HADDOCK, DORIS R	000007	000034	000000		COBB MEADOW RD	0.130	2,100		0	2,100
HADDOCK, JAMES C	000007	000035	00000A	273	COBB MEADOW RD	2.330	86,900		180,300	267,200
HALE, JESSIE S	000010	000013	000000	144	LAKE RD	5.200	824,000		386,000	1,210,000
HALL, MURIEL T	000017	000002	000000		MAIN ST	34.000	58,883	cu	0	58,883

**PROPERTY LIST CONTINUED**

Owner	Map	Lot	Sub	Location	Address	Acres	Land	CU	Buildings	Total
HAMPERS, CONSTANTINE L TRUSTEE	000006	000015	000000	105	LAKE RD	94.700	371,749	cu	1,499,900	1,871,649
HANDY, ALBERT M	000003	000007	000000	350	UPPER JAFFREY RD	22.800	149,829	cu	331,000	480,829
HARDY, ELEANOR M & HARDY, PAUL M.	000004	000067	000000	186	VALLEY RD	2.070	91,000		268,200	359,200
HARRIOTT, JESSE	000007	000023	00000A	136	MONUMENT RD	3.500	88,600		115,300	203,900
HARRIS CENTER FOR	000008	000051	000000		BRUSH BROOK RD	0.270	16	cu	0	16
HART, KATHERINE ELIZABETH	000021	000009	000000	17	GRANITE CIRCLE	3.150	92,700		247,100	339,800
HARTWELL, JOHN	000008	000026	000000	23	BRUSH BROOK RD	2.000	95,000		142,800	237,800
HARTY, DENNIS	000005	000007	000000	494	OLD CHESHAM RD	3.500	80,500		127,100	207,600
HEALY, ELIZABETH	000005	000061	000000	96	CHARCOAL RD	3.410	151,100		272,200	423,300
HEALY, MAUREEN J	000004	000040	000000	179	GOLDMINE RD	5.200	104,571	cu	171,200	275,771
HEARN, ALLEN L	000002	000015	000000	188	BURPEE RD	18.000	158,047	cu	277,700	435,747
HEART OF NEW ENGLAND COUNCIL,BSA	000003	000015	000000		UPPER JAFFREY RD	40.000	195,700		4,200	199,900
HEART OF NEW ENGLAND COUNCIL,BSA	000003	000017	000000	630	UPPER JAFFREY RD	79.000	408,000		163,900	571,900
HEART OF NEW ENGLAND COUNCIL,BSA	000003	000018	000000		UPPER JAFFREY RD	0.680	5,500		0	5,500
HEART OF NEW ENGLAND COUNCIL,BSA	000003	000019	000000	633	UPPER JAFFREY RD	4.500	674,100		551,000	1,225,100
HEART OF NEW ENGLAND COUNCIL,BSA	000003	000020	000000	466	PAGE RD	98.000	471,400		448,000	919,400
HEDSTROM, DAVID A.	000018	000010	000000	85	OLD COUNTY RD	8.000	206,200		429,800	636,000
HEIMAN, JAMES R.	000008	000037	00000F	27	GREENWOOD RD	4.130	126,500		288,400	414,900
HENDERSON FOUNDATION	000006	000010	000001	OFF	OLD MARLBOROUGH RD	4.000	5,700		0	5,700
HENNESSY, DANA P	000003	000040	000000	40	KORPI RD	0.940	92,600		280,200	372,800
HICKEY, MICHAEL P	000004	000078	00000C	30	MOSSEY LN	2.000	82,100		176,200	258,300
HIGH MEADOW REALTY TRUST	000005	000072	000000	198	KERSHAW AVE	22.000	170,512	cu	315,800	486,312
HIGLEY, BARTON D	000003	000053	00000D	533	WINDMILL HILL RD	2.945	90,700		229,000	319,700
HILL, ANTONY J DEVILLIERS	000003	000010	00000E		UPPER JAFFREY RD	8.700	68,700		0	68,700
HILL, DANIEL N	000007	000046	00000D	32	EAST HARRISVILLE RD	5.100	90,800		235,700	326,500
HIPPLE, GLEN H	000008	000023	000000		MAIN ST	0.130	3,800		0	3,800
HOBSON, SARAH J & BRAD R	000008	000028	00000A	34	COBB MEADOW RD	1.380	80,900		43,500	124,400
HOLLINGSWORTH PINNACLE LLC	000008	000016	000000		OLD PETERBOROUGH RD	150.490	7,882	cu	0	7,882
HOLMES, ALFRED M	000019	000003	000000	78	MONUMENT RD	2.400	82,600		48,200	130,800
HOLMES, WILLIAM	000007	000059	000000	16	GOWING LANE	0.800	71,400		76,700	148,100
HOPKINS, THOMAS W	000008	000050	00000B	433	BRUSH BROOK RD	13.960	82,475	cu	221,000	303,475
HOPKINS, TIMOTHY	000003	000032	00000A	141	PAGE RD	2.090	95,700		272,000	367,700

**PROPERTY LIST CONTINUED**

Owner	Map	Lot	Sub	Location	Address	Acres	Land	CU	Buildings	Total
HORGAN, KAREN ENG REV TRUST	000017	000004	000000	1256	MAIN ST	0.980	85,300		136,500	221,800
HORN, KEVIN P	000004	000061	000000	215	DOOE RD	1.500	66,200		126,700	192,900
HOWARD, LYNN	000003	000013	00000C	30	FIRE LANE 3	41.000	95,564	cu	293,800	389,364
HUGHLETT, JEFFREY R	000008	000034	00000F		RICHARDSON RD	24.900	74,717	cu	3,300	78,017
HULSLANDER, THOMAS A.	000016	000040	000000	1143	MAIN ST	2.060	78,400		188,600	267,000
HUNGERFORD, ANDREW	000016	000031	000000	913	DUBLIN RD	1.263	89,700		206,400	296,100
HUNGERFORD, ANDREW	000016	000032	000001		DUBLIN RD	0.354	18,400		9,200	27,600
HUXLEY, ROBERT JOHN	000004	000067	00000E	172	VALLEY RD	4.179	87,900		194,000	281,900
IMHOFF, PETER H	000006	000047	00000B	82	OLD HARRISVILLE RD	30.340	126,211	cu	911,300	1,037,511
INDIAN RIDGE ASSOCIATES	000010	000015	000000		LAKE RD	0.020	79,100		0	79,100
INTERVAL CONSTRUCTION CORP	000008	000012	000000	32	BERNIER LN	42.298	71,231	cu	167,500	238,731
IRWIN, ANDREW T	000007	000004	00000B	21	CHESTNUT HILL RD	5.690	129,300		383,100	512,400
IRWIN, ANDREW T.	000007	000004	00000A		WINDMILL HILL RD	3.700	65,300		0	65,300
JACKSON, GUY L	000007	000001	000000	161	UPPER JAFFREY RD	4.000	147,500		304,400	451,900
JACOBS JR, CARL B LIVING TRUST	000005	000071	00000B	644	OLD MARLBOROUGH RD	9.600	172,400		77,200	249,600
JACOBSON, MARY D	000017	000020	000000	1245	MAIN ST	1.160	77,400		112,100	189,500
JAMES JR, ALEXANDER	000010	000001	000000	194	LAKE RD	0.050	160,000		8,800	168,800
JAMES JR, ALEXANDER	000010	000029	000000	37	FERNLEA DR	4.200	85,200		136,900	222,100
JAMES, CHRISTOPHER P	000007	000016	000000	8	OLD COUNTY RD	3.700	93,600		272,700	366,300
JAMESON, DEBBIE A	000004	000078	00000D	51	MOSSEY LN	2.500	78,400		186,600	265,000
JEAN FAMILY REV TRUST OF 2008	000004	000067	00000D	178	DOOE RD	5.000	76,400		177,200	253,600
JOHNSON, ELIZABETH REVOC	000004	000053	00000A	92	HIGH RIDGE RD	4.590	108,400		472,100	580,500
JOHNSON, NANCY	000018	000001	000000	102	OLD COUNTY RD	5.600	74,800		89,500	164,300
JOKI, RONALD W	000020	000001	000000	53	EAST SHORE RD	0.390	109,000		-17,300	91,700
JONES, ERIC	000004	000004	000000	471	LOWER JAFFREY RD	2.450	79,100		105,400	184,500
JONES, GREGORY	000003	000060	00000A	447	WINDMILL HILL RD	2.990	111,000		199,700	310,700
JONES, JOANNE W	000018	000005	00000A	19	OLD COUNTY RD	1.400	81,800		127,300	209,100
JOST, WILLARD H & CAROL A	000008	000034	00000C	44	RICHARDSON RD	0.600	5,400		0	5,400
JUSTINE E. AUCHINCLOSS REVOCABLE TRUST	000002	000002	000000	68	MILLBROOK RD	55.000	134,423	cu	667,300	801,723
JUSTINE E. AUCHINCLOSS REVOCABLE TRUST	000006	000056	000000		OLD HARRISVILLE RD	3.700	205	cu	0	205
JUSTINE E. AUCHINCLOSS REVOCABLE TRUST	000014	000017	000000		MAIN ST	0.180	227,500		1,700	229,200
JUTRAS, CHRISTOPHER	000007	000058	000000	1494	MAIN ST	13.300	91,400		218,300	309,700



**PROPERTY LIST CONTINUED**

Owner	Map	Lot	Sub	Location	Address	Acres	Land	CU	Buildings	Total
KALVAITIS, TRACEY MA	000007	000035	000000	295	COBB MEADOW RD	28.000	73,020	cu	126,000	199,020
KARLSON, RONALD E	000007	000054	000000	75	GERRY RD	18.000	68,607	cu	185,400	254,007
KARO, KARENA M	000008	000029	000000	37	COBB MEADOW RD	0.600	89,200		97,900	187,100
KASTNER, CHRISTINE J. & FIELDS, BRUCE R.	000008	000027	000000	11	WALKER RD	3.000	79,900		133,500	213,400
KATT, CLAIRE BEEUWKES K	000005	000033	000000	16	CAMP ROCKNE LN	4.580	165,900		398,000	563,900
KAUFMAN, BRYAN LOUIS	000003	000053	000000	527	WINDMILL HILL RD	8.849	103,300		153,600	256,900
KEANE, GEORGE K	000021	000030	000000	68	BOULDER DR	3.980	89,300		180,800	270,100
KEENAN, MATTHEW S.	000005	000014	000000	129	MAIN ST	5.000	86,000		175,600	261,600
KELLY JR, EDMOND REVOC TRUST	000010	000021	000000	29	BARNEY RD	3.050	102,300		301,700	404,000
KELLY, LIAM M	000003	000032	00000J	18	FORBUSH RD	2.050	91,000		285,700	376,700
KENERSON, JOHN B	000008	000036	000000	204	BRUSH BROOK RD	4.100	103,600		228,300	331,900
KENNEDY, HEIDI	000007	000005	00000D	159	CHESTNUT HILL RD	5.208	86,000		322,200	408,200
KENNEDY, THOMAS A. AS TRUSTEE OF THE	000004	000029	000000	44	GOLDMINE RD	1.200	89,700		93,200	182,900
KENNEY, THOMAS	000004	000027	000000		MAIN ST	0.250	2,100		0	2,100
KENYON, LOUISE A	000006	000055	000000	23	BLACKBERRY LANE	35.680	191,089	cu	546,700	737,789
KENYON, LOUISE A.	000006	000059	00000C		BACKLAND	15.620	897	cu	0	897
KENYON, LOUISE A.	000006	000059	00000E		BLACKBERRY LN	8.830	430	cu	0	430
KEOUGH, BRUCE W	000006	000005	000000	43	SUMNER RD	106.100	299,090	cu	832,900	1,131,990
KEURULAINEN, JOHN A	000008	000009	000000	1596	MAIN ST	2.080	103,500		177,200	280,700
KILSON, MARTIN LIVING TRST	000007	000006	000000	129	WINDMILL HILL RD	11.000	106,600		249,700	356,300
KIMPTON, CALEB	000006	000067	000000	571	MAIN ST	16.000	108,500		45,700	154,200
KING III, CLARENCE H	000001	000016	00000B	579	OLD MARLBOROUGH RD	70.000	192,044	cu	384,000	576,044
KING, FAMILY INVESTMENT TRUST	000004	000047	000001		DOOE RD	5.000	837	cu	0	837
KING, FAMILY INVESTMENT TRUST	000004	000047	000002	135	DOOE RD	19.230	75,378	cu	157,500	232,878
KING, FAMILY INVESTMENT TRUST	000004	000048	000002		DOOE RD	9.980	451	cu	0	451
KING, SHEILA D	000004	000053	00000D	40	HIGH RIDGE RD	4.000	62,100		168,400	230,500
KINGDOM CHRISTIAN MINISTRIES	000001	000008	000000	237	OLD MARLBOROUGH RD	133.000	214,070	cu	161,100	375,170
KINGDOM CHRISTIAN MINISTRIES	000005	000064	000000	18	FAIRWOOD DRIVE	141.700	895,077	cu	4,311,800	5,206,877
KIPKA, COLIN D	000007	000015	00000B	27	PIERCE RD	6.600	84,700		245,000	329,700
KLOETE, BRUCE K	000007	000058	00000A	1488	MAIN ST	5.500	79,200		241,900	321,100
KNAPP, JUDITH A	000007	000016	00000B	32	PIERCE RD	4.180	77,400		130,100	207,500
KNARR, KEVIN K	000003	000013	00000E		UPPER JAFFREY RD	10.390	757	cu	0	757

**PROPERTY LIST CONTINUED**

Owner	Map	Lot	Sub	Location	Address	Acres	Land	CU	Buildings	Total
KNARR, KEVIN K	000003	000013	00000F	492	UPPER JAFFREY RD	9.570	147,217	cu	400,100	547,317
KNIGHT, GORDON R	000004	000018	00000A	124	OLD PETERBOROUGH RD	8.910	144,800		224,600	369,400
KNIGHT, THOMAS T	000003	000058	000000	501	WINDMILL HILL RD	4.600	103,400		265,200	368,600
KNIGHT, THOMAS T	000004	000032	000000	78	GOLDMINE RD	1.500	90,100		124,400	214,500
KNIGHT, THOMAS T	000008	000014	00000A	145	OLD PETERBOROUGH RD	4.130	107,400		125,300	232,700
KNIGHT, THOMAS T	000008	000014	00000C		OLD PETERBOROUGH RD	29.800	1,687	cu	0	1,687
KNIGHT, TIMOTHY	000008	000014	00000B	141	OLD PETERBOROUGH RD	11.600	82,075	cu	197,100	279,175
KOESTER, BRIAN S	000003	000038	00000A	156	CRAIG RD	3.620	88,800		124,500	213,300
KORPI, JOHN W	000007	000046	00000H	94	EAST HARRISVILLE RD	3.360	88,400		166,900	255,300
KORPI, LEONARD F	000006	000011	00000B	11	MCFARLAND LN	12.700	297,024	cu	605,000	902,024
KORPI, LEONARD F	000012	000008	000000		LAKE RD	0.100	241,500		28,000	269,500
KORPI, RALPH P	000004	000004	00000A	439	LOWER JAFFREY RD	2.120	67,100		46,600	113,700
KORPI, SCOTT P	000005	000004	000000	57	CHESHAM RD	2.000	74,400		111,100	185,500
KOSKELA, OTTO A	000004	000065	000000	167	VALLEY RD	0.700	85,900		75,900	161,800
KOSKELA, OTTO A	000004	000075	000000	290	VALLEY RD	86.000	83,620	cu	109,700	193,320
KOSKELA, OTTO A	000004	000077	000000		PERRY PASTURE RD	1.000	24	cu	0	24
KROOK, ANDREW P	000008	000050	000006		SPRUCE RIDGE DR	2.920	62,300		0	62,300
KROOK, ANDREW P	000008	000050	000007		35 SPRUCE RIDGE DR	2.180	61,600		0	61,600
KUMPH, TRAVIS C.	000007	000025	000000	155	MONUMENT RD	2.830	87,600		149,100	236,700
KURILLA, JOHN M	000007	000008	00000B	207	WINDMILL HILL RD	6.780	121,900		363,400	485,300
KUSMER-PLUDE FAMILY TRUST	000015	000002	000000	33	LAKE RD	4.080	89,400		259,400	348,800
LAFLAMME, LAWRENCE S	000003	000069	00000A	118	WINDMILL HILL RD	2.530	136,900		150,000	286,900
LAFOND, GARRY J	000005	000052	000000	36	FARNUM RD	6.000	72,100		205,700	277,800
LAFORTUNE, THOMAS	000007	000019	000000	1146	MAIN ST	9.500	96,600		193,900	290,500
LAFORTUNE, THOMAS C	000007	000047	00000B	1379	MAIN ST	2.000	70,300		129,700	200,000
LAMBERT, DENNIS	000007	000065	000000		COBB MEADOW RD	0.180	4,500		0	4,500
LAMBERT, DENNIS	000007	000066	000000		COBB MEADOW RD	2.000	52,300		0	52,300
LAMONTAGNE, RONALD W	000008	000046	000000	339	BRUSH BROOK RD	12.480	97,153	cu	245,400	342,553
LAMOUREUX, CHARLES	000020	000004	000000	61	EAST SHORE RD	0.480	118,900		51,600	170,500
LANDIS, YEDIDA J	000004	000009	00000A	218	GOLDMINE RD	29.440	86,054	cu	104,500	190,554
LANDRY, REBECCA LEE	000003	000032	00000C	5	CRAIG RD	2.010	90,900		239,000	329,900
LANGBY, ELISABETH	000002	000001	00000D		OLD TROY RD	65.500	49,284	cu	20,400	69,684

**PROPERTY LIST CONTINUED**

Owner	Map	Lot	Sub	Location	Address	Acres	Land	CU	Buildings	Total
LANGEN, MARY	000007	000061	000000	101	COBB MEADOW RD	2.360	95,600		163,200	258,800
LANGEN, MARY	000007	000061	00000A		COBB MEADOW RD	20.420	59,376	cu	0	59,376
LAPIERRE, WILLIAM C & SHARI A REV TRUST	000004	000073	00000A	41	PERRY PASTURE RD	12.270	86,638	cu	281,100	367,738
LAPINSKY, ALBERT	000008	000002	000000	157	LOWER JAFFREY RD	3.130	84,300		89,400	173,700
LASKY, ERIC M	000007	000014	000000	88	PIERCE RD	2.980	83,400		339,100	422,500
LATCHIS, EUGENIA K TRUST	000014	000008	000000		MAIN ST	0.030	25,200		0	25,200
LATCHIS, EUGENIA K TRUST	000014	000009	000000		MAIN ST	0.100	79,100		0	79,100
LATCHIS, EUGENIA K TRUST	000014	000014	000000	14	MERYMAN RD	1.300	118,100		298,500	416,600
LATTI, RICHARD	000004	000056	000000		VALLEY RD	10.800	926	cu	0	926
LAVIGNE, GABY	000002	000010	000000	121	BURPEE RD	56.000	61,702	cu	17,100	78,802
LAWLER, GERALD A	000008	000037	00000E	267	BRUSH BROOK RD	4.840	99,500		150,500	250,000
LAWRENCE KEMP & MONIKA KEMP REV TRUST	000007	000040	000000	255	COBB MEADOW RD	1.600	77,000		160,500	237,500
LAWRENCE, THEODORE L	000004	000078	000000	100	PERRY PASTURE RD	26.100	85,816	cu	150,900	236,716
LAWRENCE, THEODORE L	000004	000079	000000		PERRY PASTURE RD	2.700	64	cu	0	64
LEE, HENRY	000007	000003	00000A		UPPER JAFFREY RD	6.000	69,700		3,000	72,700
LEE, HENRY	000011	000003	000000	74	LAKE RD	0.700	461,300		160,900	622,200
LEE, HENRY	000011	000003	000001	84	LAKE RD	0.250	208,700		57,300	266,000
LEHMAN, DAVID W	000021	000022	000000	265	BOULDER DR	7.320	98,800		230,400	329,200
LEPPLE, PETER J	000005	000035	000000	341	MAIN ST	2.200	157,200		295,900	453,100
LERBINGER, JAN E	000002	000007	000000	76	BURPEE RD	2.000	73,800		119,300	193,100
LETOURNEAU, JAMES W	000003	000032	00000K	49	CRAIG RD	2.050	86,400		338,900	425,300
LEVENE, DAVID REVOCABLE TRUST (1/2 INT)	000004	000053	00000E	99	HIGH RIDGE RD	5.650	102,800		318,800	421,600
LEVENE, STEVEN	000015	000018	000000		FROTHINGHAM RD	1.200	6,400		0	6,400
LEVENE, STEVEN	000015	000020	000000	44	OLD COMMON RD	3.000	136,500		607,300	743,800
LEVIN, KENNETH H.	000007	000008	00000C	160	PIERCE RD	2.090	103,500		347,600	451,100
LEWANDOWSKI, STANLEY	000004	000074	000000	276	VALLEY RD	0.500	72,200		115,900	188,100
LEWICKE, BETTE	000021	000008	000000	19	GRANITE CIRCLE	2.850	83,300		158,800	242,100
LONES, CHRISTOPHER C	000008	000003	00000D	37	PINE ACRES LN	5.000	89,500		207,500	297,000
LORING, JANICE A.	000003	000074	000000	151	PARSONS RD	82.100	91,021	cu	141,100	232,121
LOUGHERY, VICKI R.	000003	000034	000000	108	CRAIG RD	2.000	81,300		233,000	314,300
LOVERING, ROBERT R	000008	000037	00000B	213	BRUSH BROOK RD	3.300	117,100		224,900	342,000
LOVETT SHERMAN, RORY A	000003	000032	000001	22	FORBUSH RD	2.040	86,400		225,000	311,400

**PROPERTY LIST CONTINUED**

Owner	Map	Lot	Sub	Location	Address	Acres	Land	CU	Buildings	Total
LUCAS, MICHELLE	000007	000044	00000B	39	EAST HARRISVILLE RD	0.900	88,200		163,300	251,500
LUELLEN, PETER	000021	000010	000000	27	BOULDER DR	2.780	98,000		180,100	278,100
LUKE, RACHAEL K	000008	000043	00000A	23	SPRING RD	2.002	86,400		187,200	273,600
LYONS JR, ALFRED F	000011	000001	000000		LAKE RD	0.090	112,000		0	112,000
LYONS JR, ALFRED F	000011	000009	000000	97	LAKE RD	1.500	91,500		324,900	416,400
MACK, ROSEMARY N TRUSTEE OF	000016	000008	000000	14	CHURCH ST	1.600	93,900		261,100	355,000
MACKEY, ANNE M	000003	000050	000000		WINDMILL HILL RD	0.410	5,900		0	5,900
MACKEY, ANNE M	000003	000051	000000	284	LOWER JAFFREY RD	5.000	82,300		131,300	213,600
MACKEY, ANNE M	000004	000010	000000		LOWER JAFFREY RD	0.650	5,200		0	5,200
MACKINNON, RICHARD A	000003	000073	00000A	82	PARSONS RD	5.100	95,700		233,500	329,200
MACMILLAN, FREDW REV TRUST	000001	000001	000000	39	HATHERSAGE LN	85.410	117,830	cu	261,400	379,230
MACY, SEAN REVOCABLE TRUST	000003	000046	000000	544	LOWER JAFFREY RD	14.000	228,905	cu	357,700	586,605
MACY, SUZAN R	000004	000001	00000A		LOWER JAFFREY RD	97.900	10,372	cu	0	10,372
MAGUIRE, FRANCIS	000001	000008	00000B	100	OLD TROY RD	2.970	76,947	cu	182,600	259,547
MANOSH, LARRY W	000020	000001	00INT2	53	EAST SHORE RD	0.195	0		86,800	86,800
MARBES, STEVEN	000008	000050	000001	36	SPRUCE RIDGE DR	2.080	101,400		222,400	323,800
MARCUM, JESSE C.	000004	000062	00000C	249	DOOE RD	5.000	74,300		149,600	223,900
MARKUSON FAMILY TRUST	000005	000038	000000	353	MAIN ST	2.000	156,600		254,700	411,300
MARLOWE DAVID DEFOREST	000007	000038	000000	220	EAST HARRISVILLE RD	2.540	53,000		31,600	84,600
MARROTTE, PHILLIP J.	000007	000008	00000D	178	PIERCE RD	2.180	78,800		289,400	368,200
MARTIN, MEREDITH REVOC TRUST	000004	000045	00000A	63	DOOE RD	2.700	75,500		165,000	240,500
MARTIN, THOMAS R FAMILY TRUST	000021	000037	000000	172	BOULDER DR	2.030	86,200		197,100	283,300
MARTLAND, DAVID A	000004	000053	000000	86	HIGH RIDGE RD	4.230	270,000		323,200	593,200
MARTLAND, DAVID A	000004	000053	000001		HIGH RIDGE RD	2.543	44,600		0	44,600
MATTESSEN, NANCY L	000002	000012	00000A		BURPEE RD	17.200	1,465	cu	0	1,465
MATTSON, KERWIN M	000004	000045	000000	81	DOOE RD	4.800	70,400		63,000	133,400
MATTSON, KERWIN M REVOCABLE LIVING TRUST	000002	000006	000000	72	BURPEE RD	5.840	83,400		143,400	226,800
MCCALL, JENNIFER JORDON	000009	000001	000000	26	OLD MARLBOROUGH RD	2.160	82,000		188,400	270,400
MCDONALD, BRIAN REVOC TRUST	000016	000042	000000	1161	MAIN ST	1.170	77,400		172,500	249,900
MCDOWELL, MARY	000007	000051	00000A	1459	MAIN ST	2.580	104,300		237,700	342,000
MCHUGH, JEREMY A	000008	000007	000000	15	LOWER JAFFREY RD	40.300	86,980	cu	213,400	300,380
MCINTYRE, ELIZABETH A	000004	000049	00000B	102	VALLEY RD	5.060	86,000		119,100	205,100

**PROPERTY LIST CONTINUED**

Owner	Map	Lot	Sub	Location	Address	Acres	Land	CU	Buildings	Total
MCINTYRE, PHILIP A	000003	000025	000000		PAGE RD	34.000	3,546	cu	0	3,546
MCINTYRE, PHILIP A	000003	000026	000000	257	PAGE RD	103.000	253,567	cu	598,500	852,067
MCKENNA, ALICE REVOC TRUST	000006	000027	00000A		UPPER JAFFREY RD	5.200	666	cu	0	666
MCKENNA, ALICE REVOC. TRUST	000006	000028	000000	115	UPPER JAFFREY RD	21.000	101,430	cu	164,500	265,930
MCKENNA, DOLLY MADISON	000017	000009	000000	1216	MAIN ST	5.150	108,000		360,400	468,400
MCKENNA, FRANCIS E	000001	000012	000000	527	OLD MARLBOROUGH RD	17.800	150,131	cu	223,900	374,031
MCKENNA, JOHN J REVOC TRUST	000005	000067	000000		OLD MARLBOROUGH RD	9.000	67,100		0	67,100
MCKENNA, JOHN J. REVOC. TRUST	000005	000071	00000D		EAST SHORE RD	0.440	40,200		0	40,200
MCLEAN, A GEORGE	000006	000011	000000	46	MCFARLAND LN	20.300	270,909	cu	819,300	1,090,209
MCLEAN, A GEORGE	000010	000012	000000		LAKE RD	0.620	272,800		16,200	289,000
MCLEAN, DWAYNE E	000004	000005	00000B	369	LOWER JAFFREY RD	3.300	76,100		201,100	277,200
MCLEAN, JAMES C., TRUSTEE	000002	000003	000000	185	MILLBROOK RD	111.700	136,000	cu	239,300	375,300
MCLEAN, MARK A	000004	000005	00000A	399	LOWER JAFFREY RD	3.460	76,300		122,600	198,900
MCLELLAN, KENNETH E	000004	000048	000003	138	DOOE RD	8.800	83,700		171,900	255,600
MCLEOD, DAVID T	000007	000026	00000E	165	MONUMENT RD	3.400	84,000		116,800	200,800
MCMAHON, SHAUN T	000017	000006	000000	1238	MAIN ST	1.250	81,600		172,400	254,000
MCMULLEN FAMILY REVOC TRUST OF 2016	000010	000019	000000	21	BARNEY RD	3.200	110,100		261,300	371,400
MCNAMARA, BRIAN F	000003	000032	00000E	27	FORBUSH RD	2.080	86,200		256,400	342,600
MCPEAKE / DUCKETT FAMILY REV TRUST	000003	000014	00000C	483	UPPER JAFFREY RD	2.400	87,000		4,400	91,400
MCPEAKE, JOHN D.	000003	000014	00000D	485	UPPER JAFFREY RD	2.400	90,600		215,300	305,900
MEERFIELD REALTY TRUST	000005	000071	00000A	650	OLD MARLBOROUGH RD	5.800	157,000		207,600	364,600
MEIKLEJOHN, ANNE	000001	000017	00000B	641	OLD MARLBOROUGH RD	7.190	108,100		263,000	371,100
MERYMAN, ELIZABETH BRUNNER	000006	000058	000000	25	MERYMAN RD	3.250	88,200		423,800	512,000
MERYMAN, ELIZABETH BRUNNER	000014	000007	000000		MAIN ST	0.200	27,200		0	27,200
METCALF, PAULINE	000006	000018	000000	28	PUMPELLY RD	18.860	104,200		75,500	179,700
METCALF, PAULINE	000006	000018	00000B		SNOW HILL RD	14.700	72,800		0	72,800
MICHIE, THOMAS S	000006	000002	000000	46	OLD TROY RD	10.200	133,400		136,600	270,000
MIKA, RICHARD L	000013	000004	000000		LAKE RD	0.290	350,000		48,000	398,000
MIKA, RICHARD L	000013	000007	000000	397	LAKE RD	4.500	99,000		331,800	430,800
MILLER, JAMES S LIVING TRUST	000006	000010	000000	21	OLD MARLBOROUGH RD	10.500	191,900		665,100	857,000
MILLER, PA & ND IRREV TRUST	000007	000041	000000	101	EAST HARRISVILLE RD	10.500	94,514	cu	145,800	240,314
MILLER, PA & ND IRREV TRUST	000007	000046	00000G		EAST HARRISVILLE RD	2.340	137	cu	0	137

**PROPERTY LIST CONTINUED**

Owner	Map	Lot	Sub	Location	Address	Acres	Land	CU	Buildings	Total
MILLS, RICHARD D	000005	000028	00000A	27	CAMP ROCKNE LN	3.520	76,300		285,500	361,800
MINCKLER, BLAKE LOUIS	000004	000078	00000G	122	PERRY PASTURE RD	14.000	92,500		254,300	346,800
MINCY, KIRSTEN	000021	000046	000000	276	BOULDER DR	2.930	78,500		231,300	309,800
MINER, TIMOTHY J	000020	000005	000000	61A	EAST SHORE RD	0.450	133,900		3,900	137,800
MITCHELL, ARTHUR	000007	000052	000000	4	GERRY RD	1.970	60,200		108,900	169,100
MITCHELL, HARLAN R	000020	000041	000000		LADY SLIPPER LN	0.530	15,500		0	15,500
MITCHELL, HARLAN R	000020	000042	000000	26	LADY SLIPPER LN	0.760	47,500		37,000	84,500
MONADNOCK HOLDINGS, LLC	000017	000025	000000	1281	MAIN ST	2.600	131,900		804,800	936,700
MONADNOCK NO 3 LLC	000017	000018	000000		MONUMENT RD	3.750	67,600		0	67,600
MONADNOCK PRESERVATION LLC	000006	000012	00000A		EAST LAKE RD	78.200	92,867	cu	0	92,867
MONADNOCK PRESERVATION LLC	000009	000003	000000		LAKE RD	0.780	9,233	cu	600	9,833
MONADNOCK PROPERTIES, LLC	000008	000003	00000B	17	PINE ACRES LN	4.200	69,600		6,500	76,100
MONAGHAN, DENNIS	000003	000013	00000D	48	FIRE LANE 3	6.200	80,100		233,300	313,400
MOODY, JORDAN T & JAMIE H REV TRUST	000004	000053	00000H	104	HIGH RIDGE RD	3.590	68,800		260,100	328,900
MOORE, GREGORY D	000007	000046	00000A	112	EAST HARRISVILLE RD	2.050	91,000		130,100	221,100
MOORE, JAMES E	000008	000033	00000C		BRUSH BROOK RD	5.800	100,700		0	100,700
MOORE, JAMES E	000021	000047	000000	130	GREENWOOD RD	5.200	96,200		146,200	242,400
MOORE, MARY ELLEN TOYE REV TR	000006	000049	000000	108	OLD HARRISVILLE RD	4.000	105,800		512,900	618,700
MOORE, MARY ELLEN TOYE REV TR	000006	000049	00000A	110	OLD HARRISVILLE RD	3.000	92,500		159,500	252,000
MORAN, PETER	000004	000049	00000A		VALLEY RD	5.005	79,800		0	79,800
MORGAN, CHRISMAN JADIS	000004	000062	00000A	254	DOOE RD	2.050	70,800		142,100	212,900
MORIN, WILLIAM GEORGE	000007	000018	000001	81	CHESTNUT HILL RD	4.040	204,000		334,300	538,300
MORMOR'S STUGA TRUST	000003	000041	000000	56	FROST POND RD	32.000	185,279	cu	15,100	200,379
MORRIS, JOHN A	000010	000020	000000	20	BARNEY RD	1.660	285,000		282,000	567,000
MORRIS, JOHN A	000010	000023	000000	45	LONE TREE RD	0.750	74,100		9,700	83,800
MORSE, SHEILA A.	000004	000020	000000	138	OLD PETERBOROUGH RD	0.750	86,500		93,000	179,500
MOSES, ROBERT S	000006	000042	000000	835	DUBLIN RD	2.000	81,300		186,100	267,400
MOUNTAIN VIEW BIBLE CHURCH	000003	000029	000000	82	PAGE RD	30.200	136,743	cu	253,500	390,243
MULVERHILL, TIMOTHY J.	000004	000046	000000	91	DOOE RD	9.500	104,900		246,500	351,400
MUNN JR, JOHN I	000016	000012	000000	1110	MAIN ST	0.490	71,800		235,000	306,800
MURPHY, THOMAS J	000008	000034	00000D	30	RICHARDSON RD	5.760	96,600		381,300	477,900
MURPHY, JOHN	000003	000064	000000	271	WINDMILL HILL RD	41.100	342,076	cu	620,200	962,276

**PROPERTY LIST CONTINUED**

Owner	Map	Lot	Sub	Location	Address	Acres	Land	CU	Buildings	Total
MURRAY, ROGER W	000007	000044	000000	37	EAST HARRISVILLE RD	2.800	96,300		126,900	223,200
NAT SPIRITUAL ASSEMB OF THE	000017	000023	000000	1265	MAIN ST	6.900	97,700		423,100	520,800
NAUDASCHER, GREGORY L	000004	000018	000000	94	OLD PETERBOROUGH RD	13.450	121,038	cu	260,200	381,238
NAYLOR, THOMAS	000008	000019	000000	1639	MAIN ST	3.750	76,800		99,300	176,100
NELSON, DAVID E	000003	000053	00000B	216	LOWER JAFFREY RD	2.050	74,400		231,100	305,500
NEW ENGLAND FORESTRY FOUND	000001	000007	00000A		OLD TROY RD	100.000	4,692	cu	0	4,692
NEW HAMPSHIRE, STATE OF	000004	000010	00000A		LOWER JAFFREY RD	0.110	3,700		0	3,700
NEW HAMPSHIRE, STATE OF	000005	000017	000000		MAIN ST	17.000	30,900		0	30,900
NEW HAMPSHIRE, STATE OF	000005	000017	00000A		MAIN ST	9.000	58,400		0	58,400
NEW HAMPSHIRE, STATE OF	000005	000018	000000		MAIN ST	14.000	900		0	900
NEW HAMPSHIRE, STATE OF	000005	000020	000000		MAIN ST	3.400	27,100		0	27,100
NEW HAMPSHIRE, STATE OF	000005	000021	000000		MAIN ST	75.000	209,500		0	209,500
NEW HAMPSHIRE, STATE OF	000005	000044	000000		MAIN ST	1.000	34,000		0	34,000
NEW HAMPSHIRE, STATE OF	000014	000001	000000		MAIN ST	0.600	53,000		0	53,000
NEW HAMPSHIRE, STATE OF	000014	000003	000000		MAIN ST	0.250	128,400		0	128,400
NEW HAMPSHIRE, STATE OF	000014	000004	000000		MAIN ST	0.500	124,500		0	124,500
NEWCOMBE, JOHN T	000020	000009	000000	77	EAST SHORE RD	0.380	102,900		51,400	154,300
NEWELL, DENNIS H	000005	000009	00000A	86	CHESHAM RD	2.000	78,500		136,300	214,800
NH STATE FISH & GAME DEPT	000001	000010	000000		OLD MARLBOROUGH RD	46.000	60,000		0	60,000
NH STATE FISH & GAME DEPT	000008	000010	000000		MAIN ST	7.000	15,500		0	15,500
NICHOLS, MARK	000008	000021	000000	1571	MAIN ST	1.100	85,700		130,700	216,400
NICHOLS, MARK L	000008	000037	000000	74	GREENWOOD RD	5.180	104,300		283,000	387,300
NICHOLSON, MARK	000007	000046	000001	1329	MAIN ST	4.034	101,500		133,200	234,700
NIELSEN, CYNTHIA AS TRUSTEE UNDER THE	000003	000061	000000	50	WHITNEY DR	15.000	182,218	cu	382,900	565,118
NIELSEN, CYNTHIA AS TRUSTEE UNDER THE	000003	000061	00000E	359	WINDMILL HILL RD	3.000	131,800		471,500	603,300
NIELSEN, CYNTHIA AS TRUSTEE UNDER THE	000003	000061	00000F	3	WHITNEY DR	3.500	80,500		188,500	269,000
NIELSEN, CYNTHIA AS TRUSTEE UNDER THE	000003	000061	00000G		WHITNEY DR	7.800	92,900		337,200	430,100
NIELSEN, CYNTHIA AS TRUSTEE UNDER THE	000008	000037	00000H		GREENWOOD RD	4.140	84,500		0	84,500
NIEMELA DESIGN, INC	000003	000032	00000L	67	CRAIG RD	35.320	118,822	cu	309,000	427,822
NIEMELA, BROOKS	000003	000038	000000		CRAIG RD	20.330	68,409	cu	22,000	90,409
NIEMELA, CALEB WHITNEY	000003	000039	000000	118	CRAIG RD	54.100	119,833	cu	316,100	435,933
NIHAL, PERWAIZ	000003	000010	000000	439	UPPER JAFFREY RD	5.000	105,200		478,700	583,900

**PROPERTY LIST CONTINUED**

Owner	Map	Lot	Sub	Location	Address	Acres	Land	CU	Buildings	Total
NIHAL, PERWAIZ	000003	000010	00000A	439	UPPER JAFFREY RD	7.300	63,500		0	63,500
NILES FAMILY DUBLIN REALTY TRUST	000003	000006	000000	23	LEARNED RD	11.190	151,200		407,400	558,600
NITMA REALTY TRUST	000017	000001	00000A	1266	MAIN ST	2.010	82,700		203,400	286,100
NIXON, DENNIS W	000008	000034	000000	93	RICHARDSON RD	17.600	129,416	cu	580,100	709,516
NORMA S. WHITNEY REVOCABLE TRUST OF 2017	000003	000039	00000C	41	KORPI RD	2.040	91,000		269,500	360,500
OBEINLAND, ROBERT	000003	000016	000000	562	UPPER JAFFREY RD	4.000	155,400		158,400	313,800
OBER, RICHARD & ELIZABETHANNE, TRUSTEES	000003	000013	00000B	410	UPPER JAFFREY RD	2.500	102,100		276,000	378,100
O'BRIEN, DANA B	000008	000034	00000B	60	RICHARDSON RD	5.000	134,700		244,000	378,700
O'BRIEN, DAVID	000004	000052	000000	103	VALLEY RD	4.400	89,800		113,000	202,800
OJA, JEFFREY W & REBECCA L TRUST OF 2018	000001	000008	00000A	92	OLD TROY RD	2.173	73,636	cu	179,300	252,936
OJA, LINDA	000004	000039	00000A	157	GOLDMINE RD	1.500	94,900		189,400	284,300
OLD MORSE FARM, LLC	000006	000012	000000	20	FIRE LANE 2	196.300	401,074	cu	967,000	1,368,074
OLD MORSE FARM, LLC	000009	000002	000000		LAKE RD	4.720	1,617	cu	0	1,617
OLD MORSE FARM, LLC	000009	000004	000000		LAKE RD	34.010	6,236	cu	0	6,236
OLD MORSE FARM, LLC	000010	000002	000000		LAKE RD	0.270	108,900		0	108,900
OUELLETTE, PAULINE F	000003	000048	000000	340	LOWER JAFFREY RD	10.646	74,410	cu	53,500	127,910
OUELLETTE, PAULINE F	000003	000048	000001		LOWER JAFFREY RD	5.060	48,464	cu	17,400	65,864
OWNER UNKNOWN	000007	000072	00000A		COBB MEADOW RD	0.090	5,900		0	5,900
PABO, MARCIA J	000005	000071	000000	674	OLD MARLBOROUGH RD	5.200	175,300		376,600	551,900
PACELLI, LOUIS	000007	000050	00000D		GERRY RD	6.940	50,700		0	50,700
PAGE, KENNETH J.	000006	000017	000000	15	PUMPELLE RD	5.500	104,400		326,500	430,900
PALLOTTA, RALPH	000008	000032	00000D	156	BRUSH BROOK RD	45.400	137,673	cu	831,700	969,373
PALTRINERI, SHERRIE L	000007	000018	00000L	35	CHESTNUT HILL RD	3.820	165,200		362,200	527,400
PAMELA J COX REVOCABLE TRUST	000008	000035	000000	169	BRUSH BROOK RD	20.790	101,061	cu	523,900	624,961
PAP, PETER B	000012	000003	000000		LAKE RD	1.750	274,700		0	274,700
PAP, PETER B	000012	000003	00000A	20	MAURAN LN	2.250	95,400		236,100	331,500
PAP, PETER B	000017	000015	000000	1225	MAIN ST	1.960	120,500		327,500	448,000
PARK, JUSTIN A.	000008	000027	00000D	42	BRUSH BROOK RD	14.013	110,690	cu	177,900	288,590
PARKER, CHRISTOPHER M	000008	000024	00000A	23	COBB MEADOW RD	7.910	94,600		231,000	325,600
PARKER, MARK T.	000020	000043	000000	20	LADY SLIPPER LN	0.350	44,000		67,500	111,500
PARSONS ROAD REALTY TRUST	000003	000074	00000A		PARSONS RD	57.810	3,963	cu	0	3,963
PASCUCCI, EDWARD S	000003	000064	00000A	183	PIERCE RD	5.700	79,500		208,500	288,000



**PROPERTY LIST CONTINUED**

Owner	Map	Lot	Sub	Location	Address	Acres	Land	CU	Buildings	Total
PATRICK, CLAUDE E.	000008	000043	00000B	33	SPRING RD	2.435	87,000		219,300	306,300
PAULIN, MICHAEL J.	000004	000072	00000A	207	VALLEY RD	0.250	77,000		93,500	170,500
PCM STUDIO, LLC	000006	000018	00000C		PUMPELLE RD	21.250	1,187	cu	0	1,187
PCM STUDIO, LLC	000006	000019	000000	56	PUMPELLE RD	2.000	370,500		345,200	715,700
PEABODY TRUSTEE, MALCOLM	000010	000009	000000		LAKE RD	0.020	193,200		2,800	196,000
PEABODY TRUSTEE, MALCOLM	000010	000025	000000	175	LAKE RD	4.300	100,500		320,900	421,400
PEASE, GREGORY	000003	000008	000000	339	UPPER JAFFREY RD	1.700	81,400		282,800	364,200
PECK, CHRISTOPHER HINGSTON	000004	000003	000000	481	LOWER JAFFREY RD	2.000	78,500		200,700	279,200
PERIS WHITCOMB THOMAS TRUSTEE	000008	000008	000000	16	LOWER JAFFREY RD	11.000	106,400		146,400	252,800
PERKINS, STEPHEN C	000003	000044	00000A	31	KORPI RD	1.000	89,300		147,000	236,300
PETERBOROUGH SPORTSMAN CLUB	000004	000022	000000	209	OLD PETERBOROUGH RD	21.000	93,991	cu	149,900	243,891
PETRONE, AUGUSTA H REV TRUST	000003	000001	000000	4	WINDMILL HILL RD	75.000	397,919	cu	1,468,000	1,865,919
PETRONE, AUGUSTA H REV TRUST	000003	000002	000000		UPPER JAFFREY RD	29.000	69,004	cu	20,400	89,404
PETTERMAN, JANET N	000004	000054	000000		HIGH RIDGE RD	6.200	363	cu	0	363
PETTERMAN, JANET N	000004	000054	00000A	91	VALLEY RD	5.300	94,583	cu	271,200	365,783
PETTY, DAVID W	000006	000023	000000	126	SNOW HILL RD	13.948	104,211	cu	148,000	252,211
PFUNTER, MATT & NANCY REVOCABLE TRUST	000007	000046	00000B	80	EAST HARRISVILLE RD	10.400	115,500		191,400	306,900
PHILLIPS, DAVID A	000004	000030	000000	70	GOLDMINE RD	2.160	86,400		128,200	214,600
PHOENIX HOUSE OF NE	000007	000015	000000	3	PIERCE RD	13.300	319,000		1,036,800	1,355,800
PICKFORD, JAMES C	000004	000062	000000		DOOE RD	6.800	48,600		0	48,600
PICKFORD, RICHARD E	000004	000072	000000	227	VALLEY RD	2.290	82,500		61,600	144,100
PICKFORD, RICHARD E	000004	000072	00000C		VALLEY RD	11.640	50,735	cu	0	50,735
PICKFORD, RICHARD E	000004	000073	000000		VALLEY RD	2.020	64,224	cu	18,400	82,624
PICKFORD, RICHARD E	000004	000076	000000		PERRY PASTURE RD	3.000	71	cu	0	71
PIERCE, JOHN B REVOC TRUST	000008	000038	000000	232	BRUSH BROOK RD	8.600	104,200		313,900	418,100
PILLSBURY, CHARLES	000007	000046	000000	1323	MAIN ST	4.027	81,200		193,700	274,900
PILLSBURY, CHARLES	000018	000008	00000A	51	OLD COUNTY RD	4.020	73,100		271,300	344,400
PINNEY, ALLAN	000007	000071	00000A	169	COBB MEADOW RD	3.620	79,900		147,300	227,200
PINNEY, ALLAN G.	000007	000071	000000	185	COBB MEADOW RD	5.900	83,100		46,300	129,400
PINNEY, ARNOLD	000007	000069	000000	153	COBB MEADOW RD	3.400	84,000		108,100	192,100
PINNEY, MADELENE	000007	000071	00000B	155	COBB MEADOW RD	5.050	46,500		14,400	60,900
PISCIOTTA, R REVOCABLE LIVING	000008	000037	00000M	141	GREENWOOD RD	2.220	98,600		204,900	303,500

**PROPERTY LIST CONTINUED**

Owner	Map	Lot	Sub	Location	Address	Acres	Land	CU	Buildings	Total
PLANTE, LEO V.	000007	000018	00000F	115	CHESTNUT HILL RD	2.020	144,300		408,900	553,200
PLIMPTON, MICAH	000008	000044	000000		BRUSH BROOK RD	7.000	868	cu	0	868
PLIMPTON, MICAH	000008	000045	000000	334	BRUSH BROOK RD	4.250	85,832	cu	73,700	159,532
POISSON, JOHN M	000020	000008	000000	75	EAST SHORE RD	0.550	122,200		56,800	179,000
POOL 2008 TRUST, FELICITY M	000006	000016	000000	53	SNOW HILL RD	20.500	270,038	cu	635,200	905,238
POOL 2008 TRUST, FELICITY M	000015	000005	000000	16	FIRE LANE 1	0.070	82,300		0	82,300
POWELL, JEFFREY	000003	000011	000000	28	OXBOW RD	15.900	77,358	cu	254,400	331,758
PRATT, JOHN & ELSI REVTRUST	000004	000055	000000	76	VALLEY RD	22.000	92,574	cu	167,400	259,974
PRIMAVERA, VALERIE E	000002	000011	000000		BURPEE RD	6.000	351	cu	0	351
PUBLIC SERVICE OF NH	000005	000010	000000		CHESHAM RD	0.440	49,800		4,642,300	4,692,100
PUBLIC SERVICE OF NH	000006	000040	0000T2		BEECH HILL	0.000	0		81,000	81,000
PUTNAM, ALEXANDRA 1992 TRUST	000001	000003	000000		OLD TROY RD	117.000	20,088	cu	0	20,088
RAJANIEMI, DWAYNE S	000004	000062	00000B	236	DOOE RD	10.750	101,700		188,000	289,700
RALEIGH, JOHN	000019	000004	000000	58	MONUMENT RD	0.940	84,200		103,800	188,000
RAMAGE, DANIEL	000018	000008	000000	1322	MAIN ST	4.310	85,900		165,100	251,000
RAYMOND, CHRISTOPHER LOW	000003	000006	00000B	91	LEARNED RD	5.213	67,100		212,000	279,100
REAMER, JEREMY ROBERT	000004	000024	000000	200	OLD PETERBOROUGH RD	8.000	111,200		169,400	280,600
REED, KARL A	000016	000001	000000	1178	MAIN ST	1.750	78,200		187,100	265,300
REINERS, SUSAN	000017	000026	000000	11	OLD COUNTY RD	0.920	76,400		144,800	221,200
REIS, BRANDON J.	000004	000048	000001	122	DOOE RD	9.640	104,100		186,400	290,500
RESNICK, LAWRENCE A	000003	000042	00000A	72	FROST POND RD	0.660	158,900		111,200	270,100
REULAND, ROBERT CHARLES	000006	000006	000000	26	THISTLE DR	20.140	119,603	cu	803,000	922,603
REYNOLDS, JORDAN M.	000008	000032	000000	92	BRUSH BROOK RD	3.350	88,100		159,400	247,500
RICE, TODD	000020	000044	000000	18	LADY SLIPPER LN	0.370	37,000		13,200	50,200
RIOS, JAIME F.	000020	000031	000000	82	EAST SHORE RD	0.280	44,400		81,400	125,800
RIZZO, FRANCIS G.	000003	000068	00000A	142	WINDMILL HILL RD	5.050	165,600		341,300	506,900
ROBBINS FAMILY REVOCABLE TRUST	000020	000013	000000	85	EAST SHORE RD	0.280	134,900		51,600	186,500
ROBBINS FAMILY REVOCABLE TRUST	000020	000015	000000		EAST SHORE RD	0.070	2,700		0	2,700
ROBERTSON, PRUDENCE P TRUST	000007	000050	00000F		GERRY RD	15.740	889	cu	0	889
ROBERTSON, RUSSELL W TRUST	000007	000053	000000	162	GERRY RD	150.000	268,112	cu	524,800	792,912
ROBINSON, ABIGAIL S	000011	000007	000000	45	LAKE RD	10.760	108,400		790,200	898,600
ROBINSON, THOMAS	000018	000003	000000	12	PIERCE RD	1.900	86,900		174,100	261,000

**PROPERTY LIST CONTINUED**

Owner	Map	Lot	Sub	Location	Address	Acres	Land	CU	Buildings	Total
ROCCONI, MARK	000020	000046	000000		LADY SLIPPER LN	1.220	34,900		0	34,900
ROCCONI, MARK	000020	000047	000000	64	EAST SHORE RD	0.670	30,300		42,500	72,800
ROGERS, THADDEUS V	000006	000026	000000	204	UPPER JAFFREY RD	22.100	217,979	cu	194,700	412,679
ROHDE, LOUISE L REVOCABLE FAMILY TRUST	000008	000042	000000	26	SPRING RD	2.700	92,000		167,000	259,000
RONDEAU, JOHN	000020	000016	000000		EAST SHORE RD	0.250	32,900		0	32,900
RONDEAU, JOHN	000020	000048	000000		EAST SHORE RD	1.200	35,300		76,200	111,500
ROOSA, GERALD T	000016	000044	000000	1173	MAIN ST	10.000	233,200		100,000	333,200
ROTH, PAUL RICHARD	000019	000002	000000	116	MONUMENT RD	4.000	94,100		170,500	264,600
ROTH, RICHARD B	000007	000046	00000C	38	EAST HARRISVILLE RD	3.900	93,900		278,900	372,800
ROTHBERG, MICHAEL S	000007	000050	00000C		GERRY RD	11.000	601	cu	0	601
ROUSSEAU, TANYA IERLAN	000004	000025	000000	10	GOLDMINE RD	2.000	90,900		165,500	256,400
ROUSSEAU, TIMOTHY J	000008	000037	00000Q	40	GREENWOOD RD	5.020	104,000		268,500	372,500
ROWE IV, WALLACE H	000004	000053	00000F	116	HIGH RIDGE RD	5.700	172,000		298,600	470,600
ROWETT, THOMAS	000004	000078	00000F	6	MOSSEY LN	2.000	77,300		158,100	235,400
ROY, BRIAN P	000004	000064	00000A	200	DOOE RD	2.000	74,400		234,500	308,900
RUBLEE, ELLEN MACVEAGH REV TRUST	000006	000047	000000	70	OLD HARRISVILLE RD	2.150	218,800		338,000	556,800
RUNYON IV, LAURANCE P.	000007	000018	00000G	105	CHESTNUT HILL RD	4.120	206,100		277,800	483,900
SANDBACK, PETER F	000007	000018	00000H		CHESTNUT HILL RD	4.050	66,900		0	66,900
SANDERS, STEVEN R	000019	000006	000000	68	MONUMENT RD	2.260	86,800		83,200	170,000
SANDS III, JACKSON O	000003	000067	000000	168	WINDMILL HILL RD	35.930	400,933	cu	611,600	1,012,533
SANDS III, JACKSON O	000007	000008	000000	163	WINDMILL HILL RD	25.530	80,950	cu	24,500	105,450
SANDS III, JACKSON O	000007	000018	00000E		CHESTNUT HILL RD	3.100	58,500		0	58,500
SANGERMANO JR, JOSEPH	000003	000056	000000	164	LOWER JAFFREY RD	3.500	84,800		199,200	284,000
SANGERMANO, JOSEPH	000008	000004	00000A	154	LOWER JAFFREY RD	2.100	82,800		138,900	221,700
SARDINSKAS, ROBERT	000008	000032	00000A	106	BRUSH BROOK RD	18.800	86,859	cu	129,900	216,759
SARGENT, JAMES E	000008	000043	000000	7	SPRING RD	2.941	87,800		213,700	301,500
SATURLEY, JOYCE A	000008	000040	000000		BRUSH BROOK RD	5.490	370	cu	0	370
SATURLEY, JOYCE A	000008	000040	00000A		BRUSH BROOK RD	5.311	426	cu	0	426
SATURLEY, JOYCE A	000008	000040	00000B		BRUSH BROOK RD	5.166	436	cu	0	436
SCHECHESTER, JAY S.	000021	000048	000000	147	BRUSH BROOK RD	16.000	109,513	cu	460,800	570,313
SCHUTTAUF, MARK	000021	000028	000000	54	GRANITE CIRCLE	3.510	90,200		197,400	287,600
SCULLY, DANIEL V	000005	000046	000000		CHARCOAL RD	13.000	79,400		0	79,400

**PROPERTY LIST CONTINUED**

Owner	Map	Lot	Sub	Location	Address	Acres	Land	CU	Buildings	Total
SCULLY, DANIEL V	000005	000056	00000C	59	CHARCOAL RD	8.000	125,200		156,700	281,900
SEARLES, HUGH A	000007	000073	00000A	231	COBB MEADOW RD	2.070	81,900		147,000	228,900
SEAUER, ALTHEA H.	000011	000008	000000	65	LAKE RD	6.000	102,700		134,600	237,300
SEAUER, THOMAS H	000007	000039	000000	182	EAST HARRISVILLE RD	10.000	115,300		174,300	289,600
SERHANT, JOHN R	000010	000030	000000	15	LONE TREE RD	6.180	386,800		463,800	850,600
SEVATSON, NANCY K REVOCABLE TRUST	000004	000034	000000	114	GOLDMINE RD	9.300	97,271	cu	208,000	305,271
SHAFMAN, HOWARD D	000016	000013	000000	1102	MAIN ST	0.840	83,100		144,900	228,000
SHATOS REALTY TRUST	000004	000023	000000		OLD PETERBOROUGH RD	2.000	29,100		0	29,100
SHATOS REALTY TRUST	000008	000024	000000	1541	MAIN ST	3.500	84,800		223,200	308,000
SHATTUCK, DOUGLAS	000018	000004	000000	6	PIERCE RD	1.220	77,500		95,300	172,800
SHEA, ARTHUR & JEAN	000002	000008	000000	97	BURPEE RD	6.300	68,300		31,400	99,700
SHEA, ARTHUR M	000002	000009	000000		BURPEE RD	1.500	5,000		0	5,000
SHEEHAN, VINCENT L	000008	000003	00000C	12	PINE ACRES LN	2.800	71,600		129,300	200,900
SHEEHAN, WILLIAM J	000007	000018	00000C	62	CHESTNUT HILL RD	2.480	121,600		243,700	365,300
SHERMAN, JOSEPH R	000007	000044	00000A		EAST HARRISVILLE RD	12.300	711	cu	0	711
SHONK, BRONSON	000015	000001	000000	27	SNOW HILL RD	11.600	108,900		598,900	707,800
SHONK, BRONSON	000015	000010	000000	10	FIRE LANE 1	0.060	195,700		30,100	225,800
SHONK, DAVID K	000006	000001	000000	60	OLD TROY RD	15.900	144,043	cu	400,700	544,743
SHONK, LUCY C	000006	000001	00000A	66	OLD TROY RD	2.400	97,000		141,400	238,400
SHUTERAN, WM J & DOROTHY J	000020	000002	000000	55	EAST SHORE RD	0.540	143,900		57,300	201,200
SILITCH, NICHOLAS	000006	000013	000000	52	HIGHFIELD LN	8.500	123,100		142,700	265,800
SILITCH, NICHOLAS	000010	000008	000000		LAKE RD	0.210	313,100		26,100	339,200
SILITCH, NICHOLAS	000010	000026	000000	20	HIGHFIELD LN	6.000	130,400		615,300	745,700
SIMARD, RAYMOND A TRUSTEE	000008	000030	000000	45	COBB MEADOW RD	3.000	87,600		134,100	221,700
SIMPSON, CHARLES T	000007	000022	000000	125	MONUMENT RD	2.060	100,100		188,600	288,700
SIMPSON, CHARLES T	000007	000022	00000B		MONUMENT RD	2.360	65,000		0	65,000
SIMPSON, CHARLES T	000008	000018	000000	1637	MAIN ST	7.000	81,500		103,500	185,000
SIMPSON, JANE E	000007	000016	00000C	64	PIERCE RD	2.790	71,800		121,400	193,200
SIMPSON, Y'NG H	000017	000003	00000B	1264	MAIN ST	1.070	73,400		215,700	289,100
SINGLETON, RHINE	000003	000062	000000	322	WINDMILL HILL RD	12.480	139,631	cu	266,700	406,331
SIREN, JOSEPH R	000018	000009	000000	37	OLD COUNTY RD	3.100	80,000		180,300	260,300
SIROIS, TIMOTHY J	000004	000009	000000	228	GOLDMINE RD	13.760	162,826	cu	94,100	256,926

**PROPERTY LIST CONTINUED**

Owner	Map	Lot	Sub	Location	Address	Acres	Land	CU	Buildings	Total
SISTARE, JONATHAN	000007	000005	000000	75	WINDMILL HILL RD	17.079	193,845	cu	616,500	810,345
SLOBODNJAK, STEPHEN J	000021	000045	000000	258	BOULDER DR	2.250	95,200		228,900	324,100
SMITH, JASON P	000001	000019	000000	663	OLD MARLBOROUGH RD	5.130	105,400		285,400	390,800
SMITH, MARTIN H.	000008	000037	00000S	18	RICHARDSON RD	5.150	99,900		401,100	501,000
SNITKO, WALTER J	000006	000029	000000	110	UPPER JAFFREY RD	2.081	126,600		185,700	312,300
SNITKO, WALTER J	000017	000003	00000A	1262	MAIN ST	1.006	81,200		180,300	261,500
SOC PROTECTION NH FORESTS	000001	000005	000000		OLD TROY RD	50.000	1,133	cu	0	1,133
SOC PROTECTION NH FORESTS	000001	000005	000001		OLD TROY RD	14.000	64,000		0	64,000
SOC PROTECTION NH FORESTS	000001	000006	000000		OLD TROY RD	372.000	376,700		0	376,700
SOC PROTECTION NH FORESTS	000002	000001	00000A	OFF	OLD TROY RD	238.000	154,800		0	154,800
SOC PROTECTION NH FORESTS	000002	000003	00000A		BACKLAND	103.000	98,700		0	98,700
SOC PROTECTION NH FORESTS	000002	000016	000000		BACKLAND	220.000	19,393	cu	0	19,393
SOC PROTECTION NH FORESTS	000002	000017	000000		BACKLAND	605.000	408,400		0	408,400
SOC PROTECTION NH FORESTS	000005	000056	000000	OFF	CHARCOAL RD	22.600	2,234	cu	0	2,234
SOC PROTECTION NH FORESTS	000005	000061	00000A		CHARCOAL RD	5.660	158	cu	0	158
SOC PROTECTION NH FORESTS	000005	000061	00000B		CHARCOAL RD	51.600	1,355	cu	0	1,355
SOC PROTECTION NH FORESTS	000006	000063	000000		MACVEAGH ROAD	97.000	3,921	cu	0	3,921
SOC PROTECTION NH FORESTS	000006	000064	000000		MAIN ST	4.000	168	cu	0	168
SOC PROTECTION NH FORESTS	000006	000068	000000		MAIN ST	171.000	8,492	cu	0	8,492
SOCIETY FOR THE PROTECTION OF NH FORESTS	000005	000068	000000		OLD MARLBOROUGH RD	38.800	2,255	cu	0	2,255
SOVIK FAMILY REV TRUST	000021	000011	000000	39	BOULDER DR	2.380	111,900		208,100	320,000
SOVIK FAMILY REV TRUST	000021	000012	000000		BOULDER DR	4.500	13,200		0	13,200
SPENCER, RODERICK	000007	000011	00000A		PIERCE RD	81.000	3,920	cu	0	3,920
SPENCER, RODERICK	000007	000015	00000A		PIERCE RD	46.500	2,232	cu	0	2,232
SPENCER, RODERICK	000007	000015	00000C		OLD COUNTY RD	15.000	713	cu	0	713
SPRAGUE, MARGOT LYMAN	000001	000014	000000	561	OLD MARLBOROUGH RD	10.630	204,800		143,500	348,300
STAFFORD, SETH G.	000021	000020	000000	211	BOULDER DR	13.760	90,285	cu	330,900	421,185
STAIRS, DON A	000004	000067	00000B	174	DOOE RD	2.000	66,700		166,100	232,800
STALLS, JOSEPH	000007	000018	00000A	24	CHESTNUT HILL RD	3.050	183,100		385,600	568,700
STANLEY, MICHAEL C	000011	000004	000000	66	LAKE RD	1.260	483,100		245,600	728,700
STAPLES, CLESTON V	000017	000017	000000	36	MONUMENT RD	6.750	95,400		178,200	273,600
STEELE, JAMES M	000008	000017	000000	7	OLD PETERBOROUGH RD	43.500	93,473	cu	204,900	298,373

**PROPERTY LIST CONTINUED**

Owner	Map	Lot	Sub	Location	Address	Acres	Land	CU	Buildings	Total
STEINERT FAMILY TRUST	000006	000051	000000	109	OLD HARRISVILLE RD	18.000	91,939	cu	232,500	324,439
STEPHENS, AMY M	000003	000014	00000A	24	OXBOW RD	18.100	69,276	cu	287,100	356,376
STERLING, WILLIAM	000006	000024	000000	138	SNOW HILL RD	1.900	88,800		168,900	257,700
STEVENS GREEFF	000007	000013	000000	103	PIERCE RD	4.000	93,400		336,100	429,500
STILLMAN, TIMOTHY	000007	000024	000000	154	MONUMENT RD	0.750	86,500		163,000	249,500
STILLMAN, TIMOTHY E	000007	000023	000000		MONUMENT RD	63.500	5,503	cu	0	5,503
STILLMAN, TIMOTHY E	000007	000023	00000B		MONUMENT RD	2.060	179	cu	0	179
STILLMAN, TIMOTHY E	000007	000023	00000C		MONUMENT RD	2.100	182	cu	0	182
STILLMAN, TIMOTHY E	000007	000023	00000D	150	MONUMENT RD	5.690	190,514	cu	235,000	425,514
STILLMAN, TIMOTHY E	000007	000023	00000E		MONUMENT RD	2.050	178	cu	0	178
STILLMAN, TIMOTHY E	000007	000031	000000		COBB MEADOW RD	12.000	283	cu	0	283
STOCKWELL JR, DANIELE	000016	000002	000000	1166	MAIN ST	0.550	76,500		114,000	190,500
STONE JR, DAVID O	000007	000046	00000E	50	EAST HARRISVILLE RD	3.800	79,700		129,500	209,200
STONE POND ASSOCIATION	000020	000006	000000		EAST SHORE RD	0.450	0		0	0
STONE POND REALTY TRUST	000005	000073	000000		BACKLAND	0.920	1,300		0	1,300
STONE, DAVID O	000004	000067	00000A	150	DOOE RD	3.000	75,900		141,100	217,000
STONELEIGH TRUST	000013	000001	00000A		MAIN ST	0.044	198,800		51,500	250,300
STOVER, SUSAN H	000007	000005	00000C	45	WINDMILL HILL RD	5.003	137,400		475,900	613,300
STOWELL, TULA M	000001	000001	00000C		HATHERSAGE LN	240.980	14,079	cu	0	14,079
STOWELL-HADLEY, AYN	000001	000001	00000B		OLD TROY RD	15.187	887	cu	0	887
STRUTTMAN, MANDY L.	000008	000050	000010	11	SPRUCE RIDGE DR	2.650	87,100		298,700	385,800
SULLIVAN, JENNIFER	000019	000005	00000A	52	MONUMENT RD	0.600	76,300		84,700	161,000
SULLIVAN, ROBERT E.	000005	000053	000000	545	MAIN ST	5.200	78,300		222,100	300,400
SUMMIT PROPERTY HOLDINGS LLC	000008	000005	000000	97	LOWER JAFFREY RD	2.670	104,500		212,300	316,800
SUNDSTROM, NORMAN E	000005	000011	000000	24/26	CHESHAM RD	141.000	107,630	cu	235,500	343,130
SUOKKO, TIMOTHY J	000008	000037	00000C	233	BRUSH BROOK RD	5.100	95,700		279,600	375,300
SURETTE, DEREK H	000003	000032	00000G	5	FORBUSH RD	2.360	91,500		309,300	400,800
SUSMANN, ARTHUR	000005	000009	000000	60	CHESHAM RD	23.800	79,189	cu	189,100	268,289
SUSMANN, ARTHUR	000005	000009	00000B		CHESHAM RD	2.300	59,200		0	59,200
SWANSON, SCOTT MACGREGOR HAVEN	000002	000012	000000	154	BURPEE RD	29.900	56,305	cu	400	56,705
SWEENEY CLARK, MARTHA GAILE	000001	000018	00000A		OLD MARLBOROUGH RD	7.340	75,200		0	75,200
SWITZER, MARGARET	000006	000011	00000A	36	MCFARLAND LN	12.000	200,384	cu	243,700	444,084

**PROPERTY LIST CONTINUED**

Owner	Map	Lot	Sub	Location	Address	Acres	Land	CU	Buildings	Total
SYKENY, MICHAEL P	000004	000078	00000A	4	MOSSEY LN	5.000	81,700		215,100	296,800
SYRJALA, EDWARD A	000021	000003	000000	20	BOULDER DR	2.190	86,400		186,100	272,500
SZYDLO, SUSAN	000008	000006	000000	64	LOWER JAFFREY RD	2.500	75,000		139,900	214,900
TANNER, MONIQUE LIVING TRUST	000017	000024	000000	1269	MAIN ST	0.660	89,900		208,500	298,400
TARASEVICH, DMITRY S	000008	000037	000001	67	GREENWOOD RD	4.010	113,800		489,200	603,000
TAVOLACCI, PETER	000004	000042	000000	227	GOLDMINE RD	5.000	104,900		371,400	476,300
TETREAULT, PATRICK K	000004	000072	00000B	221	VALLEY RD	3.290	92,900		271,400	364,300
THALIA LLC	000006	000059	000000	27	STONLEA LN	19.680	194,522	cu	2,187,800	2,382,322
THALIA LLC	000006	000059	00000B		MAIN ST	11.520	4,782	cu	0	4,782
THALIA LLC	000013	000002	000000		MAIN ST	0.068	186,800		2,600	189,400
THE 2012 DUBLIN TRUST	000006	000059	00000F	18	STONLEA LN	8.320	148,300		920,000	1,068,300
THE 2012 DUBLIN TRUST	000006	000059	00000G		MERYMAN RD	3.500	59,600		0	59,600
THE 2012 DUBLIN TRUST	000014	000013	000000	3	MERYMAN RD	1.500	148,400		262,000	410,400
THE SCHLOSSER-MEYER FAM REV TR OF 2017	000007	000022	00000A	137	MONUMENT RD	3.710	84,500		256,100	340,600
THOMAS, PETER S	000003	000026	00000A	74	CRAIG RD	11.300	85,844	cu	292,500	378,344
THOMASHOW, MITCH	000003	000061	00000C	369	WINDMILL HILL RD	5.000	86,300		167,800	254,100
THOMPSON, JAMES M	000007	000046	000001	20	EAST HARRISVILLE RD	3.000	87,900		212,000	299,900
THORON, GRENVILLE C	000007	000042	000000	55	EAST HARRISVILLE RD	22.000	90,527	cu	138,800	229,327
THORON, GRENVILLE C	000019	000004	00000A		MONUMENT RD	1.460	2,100		0	2,100
THORON, GRENVILLE C	000019	000007	000000		MONUMENT RD	6.000	66,400		0	66,400
THORON, THOMAS REVOC TRUST	000007	000036	000000		COBB MEADOW RD	46.000	77,268	cu	0	77,268
THORON, THOMAS REVOC TRUST	000007	000037	000000	282	COBB MEADOW RD	7.800	113,200		298,900	412,100
TIBBETTS, PETER H	000001	000009	000000	301	OLD MARLBOROUGH RD	8.000	124,771	cu	234,700	359,471
TIMBER HOME PROPERTIES LLC	000008	000039	000000	253	BRUSH BROOK RD	1.500	90,100		120,200	210,300
TOMLINSON, NORMAN K	000008	000034	00000E	61	RICHARDSON RD	9.020	157,400		378,100	535,500
TOWERY, ANNE E	000005	000058	000000		CHARCOAL RD	19.500	1,082	cu	0	1,082
TOWNSEND, COLEMAN	000006	000014	000000	129	LONE TREE RD	36.000	275,987	cu	578,500	854,487
TRACEY, JANE	000004	000059	000000	39	VALLEY RD	3.610	93,400		119,900	213,300
TRACEY, JANE	000004	000060	000000		MAIN ST	0.160	1,800		0	1,800
TRILLIUM PINES LLC	000007	000047	00000A	126	EAST HARRISVILLE RD	20.000	76,826	cu	86,200	163,026
TULLER, PAUL E REV TRUST	000007	000013	00000A	87	PIERCE RD	9.827	113,100		419,900	533,000
TURVILLE, MARY JO CARROLL	000005	000062	000000	210	CHARCOAL RD	6.750	130,100		317,800	447,900

**PROPERTY LIST CONTINUED**

Owner	Map	Lot	Sub	Location	Address	Acres	Land	CU	Buildings	Total
TUTTLE, PETER G	000003	000063	00000A	297	WINDMILL HILL RD	11.100	149,565	cu	227,800	377,365
TWITCHELL, ELIZABETH M	000004	000078	00000B	18	MOSSEY LN	2.000	77,700		195,100	272,800
US CELLULAR	000006	000040	0000T1	156	BEECH HILL RD		0		325,000	325,000
US GOVERNMENT	000008	000041	000000		BRUSH BROOK RD	227.000	342,700		0	342,700
UTLEY III, FREDERICK B	000006	000050	000000	124	OLD HARRISVILLE RD	65.000	215,430	cu	558,500	773,930
UTLEY III, FREDERICK B	000014	000011	000000		MAIN ST	0.040	184,200		6,900	191,100
UTLEY III, FREDRICK B	000006	000048	000000	90	OLD HARRISVILLE RD	1.300	87,800		153,600	241,400
VAILLANCOURT, HEATHER F.	000019	000001	00000A	85	MONUMENT RD	2.070	81,900		126,100	208,000
VAN CURLER LLC	000006	000046	00000A	26	SPUR DR	11.500	193,481	cu	273,800	467,281
VAN ETEN, DAVID A	000005	000064	00000A	156	CHARCOAL RD	4.200	78,235	cu	195,900	274,135
VAN HORN, STEVEN	000007	000067	000000	127	COBB MEADOW RD	2.040	86,400		96,300	182,700
VANDERBILT, CHRISTA E	000003	000053	00000A	208	LOWER JAFFREY RD	5.753	83,600		246,200	329,800
VANDERBILT, CHRISTA E.	000003	000053	00000C		LOWER JAFFREY RD	17.408	1,489	cu	0	1,489
VANNI, ARIANAH	000008	000030	00000A	61	COBB MEADOW RD	3.700	93,600		162,100	255,700
VERDUIN, VINCENT B	000021	000033	000000	95	BOULDER DR	2.970	91,500		203,100	294,600
VILES, DOUGLAS	000007	000033	000000	28	BOND CORNER RD	2.000	77,300		152,700	230,000
VOGEL, ALEXANDER A.	000012	000001	000000	19	MAURAN LN	3.700	92,900		571,400	664,300
VON STADE, BABETTE	000012	000006	000000		LAKE RD	0.100	115,100		0	115,100
VON STADE, BABETTE JEAN	000012	000005	000000	343	LAKE RD	6.800	259,100		303,000	562,100
VON STADE, CHRISTOPHER R	000012	000004	000000		LAKE RD	4.100	102,700		900	103,600
VON STADE, CHRISTOPHER R	000012	000007	000000		LAKE RD	0.110	216,800		3,400	220,200
WACHTER HAFNER FAMILY TRUST	000010	000024	000000	36	LONE TREE RD	8.840	227,100		335,500	562,600
WA-KLO INC	000003	000021	000000	435	PAGE RD	57.000	774,261	cu	736,900	1,511,161
WALDROP, SUSAN J PRSNL TRUST	000011	000002	000000	86	LAKE RD	0.360	313,100		121,200	434,300
WALKER, DAVID H	000008	000027	00000B	26	WALKER RD	25.987	94,601	cu	348,600	443,201
WALKER, ELIZABETH A.	000004	000068	000000	197	VALLEY RD	4.200	85,200		58,100	143,300
WALKER, ELIZABETH A.	000004	000068	00000A	205	VALLEY RD	0.250	73,200		121,400	194,600
WALKER, JAMES M.	000004	000069	000000	204	VALLEY RD	21.595	87,265	cu	132,800	220,065
WALKER, THEODORE M	000004	000070	000000	222	VALLEY RD	3.858	89,100		150,200	239,300
WALLIS, SUSAN BATES	000017	000014	000000	1213	MAIN ST	1.000	77,200		168,200	245,400
WALSH, KIERON	000004	000039	00000B	149	GOLDMINE RD	5.190	90,900		166,600	257,500
WARDLAW, PAUL L. AND WARDLAW, KATHRYN K.	000002	000005	000000	172	LEARNED RD	272.700	254,451	cu	654,700	909,151



**PROPERTY LIST CONTINUED**

Owner	Map	Lot	Sub	Location	Address	Acres	Land	CU	Buildings	Total
WARREN FAMILY REVOCABLE TRUST	000005	000059	000000		CHARCOAL RD	2.440	128	cu	0	128
WARREN FAMILY REVOCABLE TRUST	000005	000060	000000	91	CHARCOAL RD	13.000	122,466	cu	255,700	378,166
WEBBER, CARL	000004	000033	000000	104	GOLDMINE RD	7.000	92,700		25,400	118,100
WEBBER, MATTHEW J	000003	000022	00000A	388	PAGE RD	26.430	105,769	cu	308,800	414,569
WEIDNER, JAMES E & REBECCA	000008	000050	000005		SPRUCE RIDGE DR	2.320	61,700		0	61,700
WEIDNER, WILLIAM & ROSEMARY REVOC TRUST	000007	000054	00000A	65	GERRY RD	10.000	67,552	cu	287,000	354,552
WEIDNER, WILLIAM & ROSEMARY REVOC TRUST	000007	000055	000000	55	GERRY RD	4.100	236	cu	0	236
WELCH, KEITH C TRUST	000003	000063	000000		WINDMILL HILL RD	6.470	63,600		0	63,600
WELLS, TOBY	000007	000050	00000A	20	FISK LN	5.980	63,600		246,800	310,400
WERDEN, LOUISE PRESTON	000003	000070	000000		WINDMILL HILL RD	1.200	5,900		0	5,900
WESTCOTT, WILLIAM	000003	000045	000000	18	KORPI RD	4.000	94,100		200,900	295,000
WESTMORELAND, DONNA K	000007	000062	000000	107	COBB MEADOW RD	1.270	94,500		119,800	214,300
WHITE JOHN W	000015	000019	000000	51	OLD COMMON RD	1.000	95,900		160,000	255,900
WHITE REVOCABLE TRUST, WENDY P	000006	000022	000000		SNOW HILL RD	6.500	59,500		0	59,500
WHITE REVOCABLE TRUST, WENDY P	000015	000022	000000	10	FROTHINGHAM RD	0.750	97,300		113,500	210,800
WHITE, ELAINE S.	000007	000072	000000	193	COBB MEADOW RD	5.420	94,100		121,400	215,500
WHITNEY, DAVID K	000004	000015	000000		MAIN ST	24.600	24,363	cu	11,500	35,863
WHITNEY, MARSHA W	000003	000033	000000	75	CRAIG RD	24.000	90,401	cu	314,200	404,601
WHITNEY, MARSHA W	000003	000036	000000		CRAIG RD	0.500	5,600		0	5,600
WHITNEY, MARSHA W	000003	000037	000000		CRAIG RD	0.500	2,800		0	2,800
WHONE, LESLIE L	000003	000042	000000	64	FROST POND RD	1.000	194,000		111,600	305,600
WILCOX, CLAYTON C	000020	000034	000000	70	EAST SHORE RD	0.380	49,100		48,300	97,400
WILDER, DWAYNE D	000003	000014	00000B	469	UPPER JAFFREY RD	2.400	87,000		112,600	199,600
WILDWOOD REAL ESTATE TRUST	000005	000002	000000		MAIN ST	64.000	5,547	cu	0	5,547
WILDWOOD REAL ESTATE TRUST	000005	000012	000000		MAIN ST	12.000	1,058	cu	0	1,058
WILDWOOD REAL ESTATE TRUST	000005	000013	000000		MAIN ST	17.000	1,078	cu	0	1,078
WILDWOOD REAL ESTATE TRUST	000005	000015	000000		MAIN ST	655.000	56,765	cu	0	56,765
WILDWOOD REAL ESTATE TRUST	000005	000016	000000		MAIN ST	1.500	132	cu	0	132
WILDWOOD REAL ESTATE TRUST	000005	000019	000000		MAIN ST	3.000	264	cu	0	264
WILDWOOD REAL ESTATE TRUST	000005	000023	000000		MAIN ST	62.500	25,945	cu	0	25,945
WILDWOOD REAL ESTATE TRUST	000005	000024	000000		MAIN ST	0.500	44	cu	0	44
WILDWOOD REAL ESTATE TRUST	000005	000025	000000		MAIN ST	8.000	412	cu	0	412

**PROPERTY LIST CONTINUED**

Owner	Map	Lot	Sub	Location	Address	Acres	Land	CU	Buildings	Total
WILDWOOD REAL ESTATE TRUST	000005	000026	000000		MAIN ST	0.630	36	cu	0	36
WILDWOOD REAL ESTATE TRUST	000005	000039	000000		MAIN ST	74.000	2,537	cu	0	2,537
WILDWOOD REAL ESTATE TRUST	000005	000040	000000		MAIN ST	0.250	7	cu	0	7
WILDWOOD REAL ESTATE TRUST	000005	000041	000000		MAIN ST	25.800	898	cu	0	898
WILDWOOD REAL ESTATE TRUST	000005	000065	000000		OLD MARLBOROUGH RD	280.000	78,913	cu	0	78,913
WILDWOOD REAL ESTATE TRUST	000020	000020	000000		EAST SHORE RD	3.400	300	cu	0	300
WILDWOOD REAL ESTATE TRUST	000020	000021	000000		EAST SHORE RD	0.490	26	cu	0	26
WILDWOOD REAL ESTATE TRUST	000020	000022	000000		EAST SHORE RD	0.240	43	cu	0	43
WILDWOOD REAL ESTATE TRUST	000020	000023	000000		EAST SHORE RD	0.240	13	cu	0	13
WILDWOOD REAL ESTATE TRUST	000020	000024	000000		EAST SHORE RD	0.480	26	cu	0	26
WILDWOOD REAL ESTATE TRUST	000020	000025	000000		EAST SHORE RD	0.310	27	cu	0	27
WILDWOOD REAL ESTATE TRUST	000020	000026	000000		EAST SHORE RD	0.360	32	cu	0	32
WILLARD, MARK	000004	000026	000000	13	GOLDMINE RD	4.500	90,000		117,600	207,600
WILLARD, MARK M	000007	000049	000000	1401	MAIN ST	4.000	105,300		107,900	213,200
WILLARD, RICHARD C.	000007	000049	00000A	1403	MAIN ST	4.000	85,800		169,800	255,600
WILSON, KATHERINE K	000016	000041	000000	1157	MAIN ST	3.750	117,400		385,200	502,600
WILSON, KEVIN N	000020	000014	000000	87	EAST SHORE RD	0.510	129,000		44,300	173,300
WINDMILL REALTY TRUST	000003	000061	00000A	385	WINDMILL HILL RD	5.000	81,800		128,500	210,300
WING, AMY	000004	000067	00000F	174	VALLEY RD	4.163	44,400		0	44,400
WIREN, RAINO E. & MARY KAREN	000003	000032	00000H	34	FORBUSH RD	2.540	91,800		302,900	394,700
WITZKE, RONALD P	000005	000008	000000	497	OLD CHESHAM RD	2.000	82,100		159,000	241,100
WOJTKONSKI, MARGARET A	000008	000048	000000	375	BRUSH BROOK RD	3.250	88,200		170,500	258,700
WOLF, KATHRYN M	000008	000037	00000N	112	GREENWOOD RD	44.820	117,595	cu	331,300	448,895
WOLPE, DAVID	000015	000021	000000	20	FROTHINGHAM RD	2.000	116,900		396,000	512,900
WOOD, DANA C	000017	000016	000000	33	MONUMENT RD	1.240	93,700		124,200	217,900
WOODS JR, KENNETH F	000017	000005	00000A	1248	MAIN ST	1.500	102,200		223,200	325,400
WOODS, KENNETH F.	000001	000017	000000	617	OLD MARLBOROUGH RD	20.680	156,981	cu	375,700	532,681
WOODWARD, FREDERICK TRUST	000018	000005	000000	33	OLD COUNTY RD	1.600	82,100		118,400	200,500
WOODWARD, GARY E & DAVID	000007	000060	000000	89	COBB MEADOW RD	1.750	81,700		51,800	133,500
WORCESTER, DELORES M.	000006	000062	000000	683	MAIN ST	4.500	90,000		197,300	287,300
WORCESTER, MATTHEW M	000021	000007	000000	294	BOULDER DR	4.870	94,700		197,600	292,300
WRIGHT, DONALD	000004	000035	000000	127	GOLDMINE RD	4.500	94,800		48,200	143,000

**PROPERTY LIST CONTINUED**

Owner	Map	Lot	Sub	Location	Address	Acres	Land	CU	Buildings	Total
WRIGHT, THOMAS REVOC TRUST	000013	000005	000000		WEST LAKE RD	0.010	109,600		0	109,600
WRIGHT, THOMAS REVOC TRUST	000013	000006	000000	369	LAKE RD	4.600	217,700		313,500	531,200
WROBEL, JACEK	000004	000001	000000	523	LOWER JAFFREY RD	12.286	135,551	cu	358,400	493,951
WYMAN, THOMAS E	000005	000047	00000A	469	MAIN ST	6.570	133,200		138,400	271,600
YANKEE PUBLISHING INC	000007	000075	000000		MONUMENT RD	50.000	2,351	cu	0	2,351
YANKEE PUBLISHING INC	000016	000032	000000	917	DUBLIN RD	0.429	5,400		0	5,400
YANKEE PUBLISHING INC	000016	000033	000000		DUBLIN RD	0.600	5,700		0	5,700
YANKEE PUBLISHING INC	000016	000035	000000	1121	MAIN ST	1.200	128,800		885,000	1,013,800
YANKEE PUBLISHING INC	000017	000012	00000A		MAIN ST	3.800	173	cu	0	173
YANKEE PUBLISHING INC	000017	000015	00000A	1235	MAIN ST	21.800	64,355	cu	208,500	272,855
YATES, ROBERT SCOTT	000021	000042	000000	198	BOULDER DR	2.820	87,300		252,900	340,200
YIYI ASSOCIATES LLC	000006	000055	00000A	225	OLD HARRISVILLE RD	12.000	184,700		963,200	1,147,900
YOE, WILLIAM	000011	000005	000000	64	LAKE RD	2.210	336,600		41,200	377,800
YOE, WILLIAM	000021	000005	000000		GRANITE CIRCLE	2.480	61,900		0	61,900
YOE, WILLIAM	000021	000006	000000	42	GRANITE CIRCLE	2.330	95,300		209,400	304,700
YOUNG, JANE STEWART REV. TRUST	000014	000002	000000	882	MAIN ST	0.060	174,200		5,600	179,800
ZANELLA, STEVEN	000007	000056	000000	1471	MAIN ST	3.800	76,700		130,500	207,200



### BIRTHS RECORDED IN THE TOWN OF DUBLIN, NEW HAMPSHIRE

DATE	CHILD'S NAME	FATHER'S/MOTHER'S NAME
07/12/20	McMullen, Theodore Stephen Robert	McMullen, Christopher McMullen, Jacqueline
09/24/20	Jones, Evelyn Harper	Jones, Eric Jr. Jones, Shannon
09/26/20	Byington, Vivian Michele	Byington, Michiel Byington, Samantha
10/21/20	Finnegan, Jude Alexander	Finnegan III, James Finnegan, Maria

### DEATHS RECORDED IN DUBLIN, NEW HAMPSHIRE

DATE	NAME	PLACE OF DEATH
01/30/20	Wyman, Thomas Edward	Dublin
03/03/20	Carlock, Mary Alice	Dublin
03/11/20	Delnero, Richard Anthony	Dublin
03/30/20	Clukay, Kenneth Bryer	Dublin
05/07/20	Brown, Jean Mary	Peterborough
06/12/20	Moody, Kevin Eugene	Dublin
07/07/20	Smith, Doris Delia	Keene
07/18/20	Burnham, Daniel McFarlan	Dublin
08/20/20	Rublee, George	Peterborough
10/13/20	Sevatson, Nancy Kay	Peterborough
11/01/20	Armer, Bruce Cameron	Merrimack
11/06/20	Langby, Elisabeth A	Dublin
11/08/20	Colin, Eugene Herve	Dublin

### MARRIAGES RECORDED IN DUBLIN, NEW HAMPSHIRE

DATE	NAMES	RESIDENCE
04/30/20	Mohammadi Ghazi Mahalleh, Reza Sadraei, Atieh	Berkley, CA Nashua, NH
06/20/20	Adams, Daniel R Holscher, Ruth A	Winchester, NH Dublin, NH
10/10/20	Harlan, Daniel R Galbraith, Julia R	Dublin, NH Somers, CT
10/24/20	Colbert, Andrew Nathaniel Kundtz, Riley Elizabeth O'Neill	Boston, MA Boston, MA

**These Vital Records lists include only those events for which the individuals or families expressed their desire to have the event listed in the Town Report.**



## **TOWN OF DUBLIN DIRECTORY**

### **FIRE EMERGENCY**

911

**Fire Department Business Office** – 563-8137

### **POLICE EMERGENCY**

911

**Police Business Office** – 563-8411 Cheshire **County Dispatch** 355-2000

### **Select Board**

Telephone 563-8544 / FAX 563-9221

Town Administrator's Office Hours

Monday – Thursday: 9:00 a.m. – 4:00 p.m.

### **Town Clerk/Tax Collector**

Telephone 563-8859

Monday: 9:00 a.m. – 4:00 p.m. & 6:00 p.m. – 8:00 p.m.

Tuesday: 9:00 a.m. – 4:00 p.m.

Wednesday: 9:00 a.m. – 5:00 p.m.

Thursday: 9:00 a.m. – 4:00 p.m.

### **Library**

Telephone 563-8658 / Fax 563-8751

Monday 10:00 a.m.-5:00 p.m.

Tuesday: 3:00 p.m. – 7:00 p.m.

Wednesday: 9:00 a.m. - 5:00 p.m.

Thursday: 3:00 p.m. – 7:00 p.m.

Saturday: 9:00 a.m. – 1:00 p.m.

### **Code Enforcement/Health Officer**

Telephone 547-0437

Office Hours

Tuesday: 9:00 a.m. – 11:00 a.m. or By Appointment

### **Archives**

Telephone 563-8545

Tuesday: 9 a.m. – Noon

or By Appointment

### **Highway Department**

Town Barn 563-8470 / Road Agent, Roger Trempe 398-8546

### **Transfer Station**

Telephone 563-8557

Wednesday & Saturday: 8:00 a.m. – 5:00 p.m.

Sunday 8:00 a.m. – 4:00 p.m.

