



ROLL OF HONOR
TOWN OF DUBLIN N.H.
KOREAN WAR

ARNES S. BLACK
PAUL S. BLACK
CHARLES G. CAHILL
WILLIAM R. CLARK
JAMES E. GOODRICH
FRANCIS W. HAWFIELD
JOHN S. DELSON
LEONARD J. GIBSON, JR.
AL FRANKIE JACKSON
WAL S. KERRON
ROBERT C. MCCULLLEN
ANDREW S. MERRILL
JOHN E. MERRILL, JR.
KENNETH S. PASKET
WALTER P. PEARSON, JR.
DONALD L. RASANTINI
ROBERT S. RASANTINI
DANSON F. SAVAGE
DANIEL S. WALSH
LEONARD S. WILLIAMS
FRANCIS P. WOODWARD
ROBERT E. WOODWARD

ROLL OF HONOR
TOWN OF DUBLIN N.H.
VIETNAM WAR

STERLING D. ABRAM WILLIAM A. ABRAM WALTER A. ALDRICH FLYNN A. ALDRICH WILLIAM T. BARNHUI JOHN J. BARRY, JR. NORMAN S. BERRY, JR. DINO S. BIRNIN DAVID A. CHASE FRANCIS E. CLEGGAY JAMES E. COONEY DANIEL A. CUDDEHEE JOY A. DAVIS RICHARD A. DUNNING ROBERT L. ECKER ROBERT E. GILLESPIE METER J. GILLESPIE LEWIS G. GOSWELL, JR. LOUIS J. GILMAN, JR. LEWIS HANCOCK STEPHEN S. HARTWELL ROBERT J. HORN JAMES A. KORTI RALPH R. KORTI LAWRENCE G. LAFLANIE	RICHARD D. METZNER ALLEN W. MILLER PETER J. MURPHY CARL E. NIEMELA, JR. WILLIAM R. PELLEGRINI WILLIAM C. PICKFORD RICHARD A. RUFFOLO EDWARD A. RASANTINI PAUL W. RASANTINI, JR. TOD D. SANDFORD JOHN W. SANDFORD JOHN L. SERRALL FRANCIS J. SIMON OTTO STIMP ROBERT K. STROSS ROBERT E. SUDSTROM, JR. MICHAEL L. THURSTON RICHARD S. TUCKER CHRISTOPHER WALKER DANIEL J. WALKER FRANK C. WHITE WILLIAM L. WHITE DARY E. WOODWARD
--	--



Town of DUBLIN

2022 ANNUAL REPORT



DEDICATION

Margaret Gurney, the editor of the *Dublin Advocate* for twelve years, was ideally suited to the job. Her vision, writing, and editing skills transformed our monthly newsletter into a publication that is editorially and visually interesting, and admired by readers around the region and beyond. She enlisted a varied group of people to help her, and regularly acknowledged the contributions of each one. Margaret took the *Advocate's* tagline, "To Encourage and Strengthen Our Community," seriously. She sought out articles that were positive and affirming and steered clear of controversy. She often jokingly said, "It's a good month when no one says anything about the *Advocate*." In fact, almost every month people "said things," and the vast majority of the comments were positive.

Margaret loved Dublin and was keenly interested in people and what they were up to. She was discerning and intuitive - but not judgmental. Perhaps because she was a native New Yorker, she didn't move through her days in a cocoon of Yankee reserve; instead, her friendliness and natural curiosity led her to engage with anyone she encountered. While walking her dog or filling her car with gas, Margaret would chat with whoever was around – and in the process often acquired a story idea or new advertiser for the *Advocate*.

Besides the *Advocate*, Margaret applied her editing talent to *The Good News*, the monthly newsletter of the Dublin Community Church. She also had a life-long affiliation with Brantwood Camp in Peterborough, where she was instrumental in expanding the program to include girls. Her commitments were long and deep. She was loyal to institutions and people.

Margaret was too ill to attend Town Meeting in 2022, which caused her distress. The details of life in Dublin were not only her journalistic focus but also her personal passion. She cared about the annual ritual of Town Meeting and the people who participated. She wanted to be there, and was always quietly proud when Town support for the *Advocate* passed with no dissent. Margaret and I were close friends for 35 years. When we hadn't spoken in a few days, she would call and say, "Mare, let's walk the dogs. We have SO much to talk about!" We would discuss the *Advocate*, our kids, gardening, our lives. Her last illness was so sudden; she had bravely beaten back cancer twice before with traditional medicine and also the practice of yoga. Suddenly, last April she was gone. Along with other Dubliners, and every member of the staff of the *Advocate*, I miss her terribly and find myself asking often, "What would Margaret do?"

Mary Loftis

Annual Report



Town of Dublin New Hampshire

www.townofdublin.org

For the Year Ending December 31, 2022

TABLE OF CONTENTS

Introduction

<i>Boston Post</i> Cane Recipients	4
Town Officers and Officials	5
Select Board Report	11

Financial Reports

Auditor's Report	13
Balance Sheet	16
Treasurer's Report	17
Schedule of Town-Owned Property	18
Town Clerk/Tax Collector Report	19
Tax Collector Report	20
Summary of Inventory Valuations/MS-1	22
Tax Rate Calculation	24
Fact Sheet	25
Trustees of the Trust Funds (MS9 & MS10)	26
Tax Assessment (yellow-colored pages)	

Reports of Town Departments and Committees

Archives Committee	46
Budget Committee	47
Building Inspector/Code Enforcement	48
Cemetery Trustees	49
Conservation Commission	50
Capital Improvement Plan Committee	51
<i>Dublin Advocate</i>	52
Emergency Management	53
Energy Committee	54
Fire Department	56
Highway Department	59
Library Report	60
Library Trustees	62
Library Financial Report	64
Planning Board	67
Police Report	69
Recreation Committee	71
Transfer Station	72
Waste Reduction and Recycling Committee	73
Zoning Board of Adjustments	74

TABLE OF CONTENTS continued

Regional Reports

Forest Fire Warden & State Forest Ranger	57
Monadnock Advisory Committee	65

Reports for Town Meeting

Abstract of 2022 Town Meeting	75
2023 Warrant Articles (blue-colored pages)	87
Detail of Expenditures & Revenue -2023 Budget (green-colored pages)	92
Property List (yellow-colored pages)	103

Inside Back Cover

Town Directory	
----------------	--

<i>BOSTON POST CANE RECIPIENTS</i>

Warren L. Fiske	1909-1918
Hiram Carey	c.1943-1960
Charles Atwood	1948-
Henry D. Allison	1960-1963
Jacob Rajaniemi	1963-1964
Phillippine Lehmann	1968-1970
Maude Craig	1980-1986
Margaret Tuttle	1986-1987
Frank McKenna	1987-1989
Emmeline Beardsley	1991-1993
Esther Matchett	1993-1995
Leslie Bailey	1995-2000
Beatrice Fairfield	2001 (refused cane)
Beekman Pool	2002-2004
Doris Haddock	2005-2010
Elizabeth Pool	2010-2012
Peter M. Shonk	2013-2013
Lucia A. Sirois	2013-2016
Marie Louise Plantamura	2017-2018
Mary Alice Fox	2018-

In 1909 Edwin Grozier, the publisher of the *Boston Post*, distributed gold-headed black ebony canes to a select list of New England towns (Dublin was a recipient) as an advertising campaign. The cane was to be presented to the Town's oldest citizen.

A September 1960 letter from Henry D. Allison to Joe Harrington of the *Boston Sunday Globe* (in response to holders of the Boston Post Cane), reveals that Mr. Grozier summered in Dublin in the early 1900s. Mr. Allison, as a real estate agent, had rented Mr. Grozier a house.

The list above has been compiled from the Town's scant records on the subject. If anyone knows who received the cane before 1943 and during the 1970s, that information would be most appreciated.

**DUBLIN TOWN OFFICERS
CHOSEN BY BALLOT VOTE AT ANNUAL TOWN MEETING**

**THREE-YEAR TERM
SELECT BOARD**

Carole Monroe - Chair	Term Expires 2023
Susan Peters	Term Expires 2024
Chris Raymond	Term Expires 2025

**TWO-YEAR TERM
MODERATOR**

Sterling Abram	Term Expires 2024
----------------	-------------------

**SIX-YEAR TERM
SUPERVISORS OF THE CHECKLIST**

Sarah Sangermano - Chair	Term Expires 2026
Megan Suokko	Term Expires 2024
Kyle Wilcox	Term Expires 2028

**THREE-YEAR TERM
TOWN CLERK/TAX COLLECTOR**

Maureen Hulslander-interim appointment

**THREE-YEAR TERM
LIBRARY TRUSTEES**

Chris Sprague - Chair appointed	Term Expires 2024
James Finnegan - Treasure	
Julie Rizzo - Secretary	
William Gurney	Term Expires 2023
Emily Bennett -appointed	Term Expires 2023
Maureen Hulslander	Term Expires 2025
Elizabeth Haire	Term Expires 2025
Linda Abram - Alternate	Term Expires 2023
Kathy Nichols - Alternate	Term Expires 2023

APPOINTED SELF-PERPETUATING PERMANENT LIBRARY TRUSTEES

Nancy Cayford, Julie Rizzo and James Finnegan

**THREE-YEAR TERM
WATER COMMISSIONER**

**THREE-YEAR TERM
DUBLIN CONVAL SCHOOL DISTRICT MEMBER**

Alan Edelkind	Term Expires 2025
---------------	-------------------

**THREE-YEAR TERM
BUDGET COMMITTEE**

William Gurney - Chair	Term Expires 2024
Judy Knapp	Term Expires 2024
Nancy Campbell	Term Expires 2023
K Vanderbilt	Term Expires 2023
Susan Vogel	Term Expires 2025
Sturdy Thomas	Term Expires 2025
Carole Monroe- Select Board Representative	

**THREE-YEAR TERM
CEMETERY TRUSTEES**

Christine “Kiki” Sangermano - Chair	Term Expires 2025
Loring Catlin, Jr	Term Expires 2023
Brian Barden	Term Expires 2024

**THREE-YEAR TERM
PLANNING BOARD**

Bruce Simpson - Chair	Term Expires 2024
Steve Baldwin - Vice Chair	Term Expires 2024
Neil Sandford - Alternate	Term Expires 2025
Donna Garner	Term Expires 2025
Rick Mac Millan	Term Expires 2023
Caleb Niemela	Term Expires 2023
Kirsten Colantino	Term Expires 2025
Todd Bennett - Alternate	Term Expires 2023
Don Primrose - Alternate	Term Expires 2025
Rob Sardinkas - Alternate	Term Expires 2025
Katy Wardlaw - Alternate	Term Expires 2025
Alyssa Vautier - Secretary	
Susan Peters - Select Board Representative	

**CAPITAL IMPROVEMNTS COMMITTEE
(Appointed by the Planning Board)**

Sterling Abram	Term Expires 2025
William Gurney	Term Expires 2025
Alan Hearn	Term Expires 2025
Chris Raymond	Term Expires 2023
Rick MacMillan	Term Expires 2023

**THREE-YEAR TERM
TRUSTEE OF TRUST FUNDS**

Charles F. Champagne - Chair	Term Expires 2023
Jase McLean	Term Expires 2024
Thomas Warren	Term Expires 2025

TOWN COMMITTEES APPOINTED BY SELECTMEN

**THREE-YEAR TERM
CONSERVATION COMMISSION**

Jay Schechter - Chairman	Term Expires 2025
Felicity Pool -Vice Chair	Term Expires 2024
John Morris - Secretary	Term Expires 2025
Katie Featherston -Treasurer	Term Expires 2024
Jerry Branch	Term Expires 2023
Maria Finnegan	Term Expires 2024
June Brening	Term Expires 2025
Katy Wardlaw-alternate	Term Expires 2025
Chris Raymond - Select Board Representative	

**ONE-YEAR TERM
ENERGY COMMITTEE**

James Finnegan	Term Expires 2023
Allen Hearn	Term Expires 2023
Blake Minkler	Term Expires 2023
Jack Munn	Term Expires 2023
Susan Peters - Select Board Representative	

**THREE-YEAR TERM
ZONING BOARD OF ADJUSTMENT**

Susan Phillips - Hungerford - Chair	Term Expires 2024
Mary Langen - Vice Chair	Term Expires 2025
Jacek Wrobel	Term Expires 2025
Allen Hearn	Term Expires 2025
William Gurney - Alternate	Term Expires 2025
Dan French - Alternate	Term Expires 2024
Neil Sandford - Secretary and Alternate	Term Expires 2024

**THREE-YEAR TERM
RECYCLING COMMITTEE**

Judy Mortner - Chair	Term Expires 2024
Meredith Martin - Secretary	Term Expires 2024
Joe Carignan	Term Expires 2023
Susan Shonk	Term Expires 2025
Zach Davis	Term Expires 2025
Thomas Kennedy - Advisor	

**ONE-YEAR TERM
RECREATION COMMITTEE**

Ramona Branch - Chair
Karen Niemela
Megan Suokko
Aimee Lord
Brittney Micali
Lisa Budzik

Term Expires 2025
Term Expires 2023
Term Expires 2023
Term Expires 2024
Term Expires 2024
Term Expires 2025

**ONE-YEAR TERM
SCHOLARSHIP COMMITTEE**

Judy Knapp - Chair
Brie Morrissey
Lucy Shonk

Term Expires 2023
Term Expires 2023
Term Expires 2023

**TWO-YEAR TERM
HYDRANT COMMITTEE**

Thomas Vanderbilt - Chair
Brian Barden
Gordon Knight

Term Expires 2023
Term Expires 2023
Term Expires 2023

**ONE-YEAR TERM
JOINT LOSS MANAGEMENT COMMITTEE**

Thomas Vanderbilt - Chair
Mike Borden
Kate Fuller
Tim Suokko
Roger Trempe
David Stone
Tom Kennedy

Term Expires 2023
Term Expires 2023
Term Expires 2023
Term Expires 2023
Term Expires 2023
Term Expires 2023
Term Expires 2023

FOREST FIRE WARDEN

Brian Barden

Term Expires 2023

DEPUTY FOREST FIRE WARDENS

Joseph Sangermano, III
Thomas Vanderbilt
Matthew Worcester

Term Expires 2023
Term Expires 2023
Term Expires 2023

TOWN TREASURER

Marlene French

Term Expires 2023

REPRESENTATIVES AND OFFICERS APPOINTED BY THE SELECTMEN

Town Administrator	Kate Fuller
Assistant to the Town Administrator	Pamela Cox
Welfare Administrator	Kate Fuller
Deputy Town Clerk/Tax Collector	Neil Sandford
Code Enforcement and Health Officer	Mike Borden
Deputy Town Treasurer	Elizabeth Ogden
Emergency Management Director	Thomas Vanderbilt
Deputy Emergency Management Director	K Vanderbilt
Fire Chief (2023)	Thomas Vanderbilt
Deputy Fire Chiefs (2023)	Brian Barden & Joe Sangermano
	K Vanderbilt
Deputy Chief of Emergency Medical Services (2023)	K Vanderbilt
Police Chief	Tim Suokko
Fulltime Police Officer	Brandon Blair
Fulltime Police Officer	Stephen Dalterio
Part Time Police Officer	Dan Anair
Part Time Police Officer	Daniel Cheshire
Part Time Police Officer	Lionel Emond
Police Administrative Assistant	Vira R. Elder
Town Archivist	Nancy Campbell
Assistant Archivist	Celeste Snitko
Cemetery Superintendent	Henry Campbell
Road Agent	Roger Trempe
Transfer Station Superintendent	Thomas Kennedy

BALLOT CLERKS

Ballot Clerk	June Brening
Ballot Clerk	Nancy Campbell
Ballot Clerk	Hank Campbell
Ballot Clerk	Peter Cerroni
Ballot Clerk	May Clark
Ballot Clerk	Pam Cox
Ballot Clerk	Laura Elcoate
Ballot Clerk	Bill Gurney
Ballot Clerk	Andy Hungerford
Ballot Clerk	Peter Kenyon
Ballot Clerk	Judy Knapp
Ballot Clerk	Qwir Llewellyn
Ballot Clerk	Mary Loftis
Ballot Clerk	Jesse Marcum
Ballot Clerk	Carole Monroe
Ballot Clerk	Sharon Murray
Ballot Clerk	Karen Niemela
Ballot Clerk	Chris Raymond
Ballot Clerk	Elaine Sanford
Ballot Clerk	Christine Sangermano
Ballot Clerk	Lucy Shonk
Ballot Clerk	Celeste Snitko
Ballot Clerk	Walter Snikto
Ballot Clerk	Tim Suokko
Ballot Clerk	K Vanderbilt
Ballot Clerk	Susanne Vogel
Ballot Clerk	Kyle Wilcox

DUBLIN REP. TO THE SOUTHWEST REGIONAL PLANNING COMMISSION

Caleb Niemela and Brian Barden

DUBLIN REPRESENTATIVES TO THE MONADNOCK ADVISORY COMMISSION

Sterling Abram and Katie Featherston

SELECT BOARD

2022 began with the country, and the Town of Dublin, adjusting to a relaxation of pandemic guidelines. This allowed us to hold our annual Town Meeting at the Dublin Consolidated School once again.

The tight labor market left us with challenges in filling Town positions. Even though we raised our minimum wage to \$15.00/hour with the 2022 approved budget in March, often we needed to hire at higher levels in order to fill open positions. Inflation presented challenges with all construction projects scheduled for 2022 and continues to be a factor in preparing the 2023 budget. We are concerned with the volatility of fuel and electricity prices. In May we sent out the annual Request for Pricing to all of the area fuel suppliers. We were unable to obtain any firm pricing commitments.

Dublin has benefited from the State's distribution of federal funds receiving an extra \$67,532.51 in Highway Block Grant Funds. These extra funds allowed us to move forward with several small paving projects and the purchase of crushed gravel. We have also been awarded \$60,356.52 in additional bridge repair funds.

With regard to internal policies and procedures, the Select Board has approved a Conflict of Interest policy that pertains to all Town employees and committee members. It is the Town's intent that no elected or appointed Town official participates in, or gives the appearance of participating in, any action or decision in which the official has a direct personal or financial interest in the outcome. This policy establishes guidelines for all officials of Town government to avoid conflicts of interest; and requiring disclosure by such officials of any personal financial interests or quid pro quo in matters affecting the Town that may appear to be a conflict of interest.

Due to COVID, recycling was discontinued for most of 2021. Since that time some of our residents have found it difficult to get back into the recycling habit. The Recycling Committee is focused on re-educating our residents about the importance of recycling and encouraging their participation. In addition, the Board has reviewed and updated the Transfer Station Ordinance. It is the Town's intent to 1) provide for the disposal of Municipal Solid Waste in an environmentally safe and economical manner, 2) provide an adequate facility for the transfer of solid wastes to appropriate disposal sites, 3) provide a facility for the reception of recyclable materials to be processed and sold, and 4) establish mandatory recycling of designated materials for all Dublin residents at the Transfer Station /Recycling Center Facility.

The new Transfer Station Recycling building is complete and the last storage container has been relocated to the Town Barn. This improves the process and safety of bundling recyclables for the secondary market.

SELECT BOARD continued

The Highway Town Barn office and break room has also been completed, just in time for the plowing season. It's great to know that our Highway Department employees now have a safe, warm and relaxing space in which to rest during the long hours of plowing our Town roads.

The Police Department, after many years of operating short staffed, has filled the position of the third officer. We welcome Stephen Dalterio to the Dublin PD. He has completed the many hours of required training and is now a valued member of the department.

Jeanine Dunne resigned her position as Town Clerk and Tax Collector effective December 1, 2022 to take a position in Dover, NH. We wish her the best of luck in her new job. The Select Board has appointed Maureen Hulslander to fill in the remainder of her term. The learning curve for this position is daunting and Maureen has been participating in various training opportunities throughout January. Neil Sanford, the Deputy Town Clerk/Tax Collector has kept the office open for tax payments and motor vehicle registrations throughout December and January. The three-year position will be on the ballot for this election cycle.

Sincerely,

Carole Monroe, Chair
Susan Peters
Chris Raymond



Roberts & Greene, PLLC

INDEPENDENT AUDITOR'S REPORT

To the Members of the Board of Selectmen
Town of Dublin
Dublin, New Hampshire

Adverse and Unmodified Opinions

We have audited the accompanying financial statements of the governmental activities, each major fund, and the aggregate remaining fund information of the Town of Dublin, New Hampshire, as of and for the year ended December 31, 2021, and the related notes to the financial statements, which collectively comprise the Town's basic financial statements as listed in the table of contents.

Adverse Opinion on Governmental Activities

In our opinion, because of the effects of the matters discussed in the Basis for Adverse and Unmodified Opinions of our report, the financial statements referred to above do not present fairly the financial position of the governmental activities of the Town of Dublin as of December 31, 2021, or the changes in financial position thereof for the year then ended in accordance with accounting principles generally accepted in the United States of America.

Unmodified Opinions on Each Major Fund and Aggregate Remaining Fund Information

In our opinion, the financial statements referred to above present fairly, in all material respects, the respective financial position of each major fund and the aggregate remaining fund information of the Town of Dublin as of December 31, 2021, and the respective changes in financial position thereof and the budget to actual comparison for the General Fund, for the year then ended in accordance with accounting principles generally accepted in the United States of America.

Basis for Adverse and Unmodified Opinions

We conducted our audit in accordance with auditing standards generally accepted in the United States of America. Our responsibilities under those standards are further described in the Auditor's Responsibilities for the Audit of the Financial Statements section of our report. We are required to be independent of the Town, and to meet other ethical responsibilities, in accordance with the relevant ethical requirements relating to our audit. We believe that the audit evidence we have obtained is sufficient and appropriate to provide a basis for our adverse and unmodified audit opinions.

Matters Giving Rise to Adverse Opinion on Governmental Activities

As discussed in Note I.B.3. to the financial statements, management has not recorded the capital assets and accumulated depreciation in governmental activities, and accordingly, has not recorded depreciation expense on those assets. Accounting principles generally accepted in the United States of America require that the capital assets, including infrastructure, be capitalized and depreciated, which would increase the assets, net position, and expenses of the governmental activities. The amount by which this departure would affect the assets, net position, and expenses of the governmental activities is not reasonably determined.

Also as discussed in Note I.B.3. to the financial statements, management has not determined the Town's liability or annual cost for postemployment benefits other than pensions (OPEB) in the governmental activities. Accounting principles generally accepted in the United States of America require that management recognize OPEB expense for the required contributions and a liability for unpaid contributions, which would increase the liabilities, decrease net position, and increase expenses of the governmental activities. The amount by which this departure would affect the liabilities, net position and expenses of the governmental activities is not reasonably determinable.

47 Hall Street ■ Concord, NH 03301
603-856-8005 ■ 603-856-8431 (fax)
info@roberts-greene.com

Responsibilities of Management for the Financial Statements

Management is responsible for the preparation and fair presentation of the financial statements in accordance with accounting principles generally accepted in the United States of America, and for the design, implementation, and maintenance of internal control relevant to the preparation and fair presentation of financial statements that are free from material misstatement, whether due to fraud or error.

In preparing the financial statements, management is required to evaluate whether there are conditions or events, considered in the aggregate, that raise substantial doubt about the Town's ability to continue as a going concern for twelve months beyond the financial statement date, including any currently known information that may raise substantial doubt shortly thereafter.

Auditor's Responsibilities for the Audit of the Financial Statements

Our objectives are to obtain reasonable assurance about whether the financial statements as a whole are free from material misstatement, whether due to fraud or error, and to issue an auditor's report that includes our opinions. Reasonable assurance is a high level of assurance but is not absolute assurance and therefore is not a guarantee that an audit conducted in accordance with generally accepted auditing standards will always detect a material misstatement when it exists. The risk of not detecting a material misstatement resulting from fraud is higher than for one resulting from error, as fraud may involve collusion, forgery intentional omissions, misrepresentations, or the override of internal control. Misstatements are considered material if there is a substantial likelihood that, individually or in the aggregate, they would influence the judgment made by a reasonable user based on the financial statements.

In performing an audit in accordance with generally accepted auditing standards, we:

- Exercise professional judgement and maintain professional skepticism throughout the audit.
- Identify and assess the risks of material misstatement of the financial statements, whether due to fraud or error, and design and perform audit procedures responsive to those risks. Such procedures include examining, on a test basis, evidence regarding the amounts and disclosures in the financial statements.
- Obtain an understanding of internal control relevant to the audit in order to design audit procedures that are appropriate in the circumstances, but not for the purpose of expressing an opinion on the effectiveness of the Town's internal control. Accordingly, no such opinion is expressed.
- Evaluate the appropriateness of accounting policies used and the reasonableness of significant accounting estimates made by management, as well as evaluate the overall presentation of the financial statements.
- Conclude whether, in our judgment, there are conditions or events, considered in the aggregate, that raise substantial doubt about the Town's ability to continue as a going concern for a reasonable period of time.

We are required to communicate with those charged with governance regarding, among other matters, the planned scope and timing of the audit, any significant audit findings, and internal control-related matters that we identified during the audit.

Required Supplementary Information

Accounting principles generally accepted in the United States of America require that the pension related information on pages 29-31 be presented to supplement the basic financial statements. Such information is the responsibility of management and, although not a part of the basic financial statements, is required by the Governmental Accounting Standards Board. We have applied certain limited procedures to the required supplementary information in accordance with auditing standards generally accepted in the United States of America, which consisted of inquiries of management about the methods of preparing the information and comparing the information for consistency with management's responses to our inquiries, the basic financial statements, and other knowledge we obtained during our audit of the basic financial statements. We do not express an opinion or provide any assurance on the information because the limited procedures do not provide us with sufficient evidence to express an opinion or provide any assurance.

The Town of Dublin has not presented a management's discussion and analysis. Accounting principles generally accepted in the United States of America have determined that the management's discussion and analysis is necessary to supplement, but is not required to be part of, the basic financial statements.

Supplementary Information

Our audit was conducted for the purpose of forming opinions on the financial statements that collectively comprise the Town of Dublin's basic financial statements. The combining and individual fund schedules are presented for purposes of additional analysis and are not a required part of the basic financial statements. Such information is the responsibility of management and was derived from and relates directly to the underlying accounting and other records used to prepare the basic financial statements. The information has been subjected to the auditing procedures applied in the audit of the basic financial statements and certain additional procedures, including comparing and reconciling such information directly to the underlying accounting and other records used to prepare the basic financial statements or to the basic financial statements themselves, and other additional procedures in accordance with auditing standards generally accepted in the United States of America. In our opinion, the combining and individual fund schedules are fairly stated in all material respects, in relation to the basic financial statements as a whole.

August 11, 2022

Roberts & Howard, PLLC

EXHIBIT 3
TOWN OF DUBLIN, NEW HAMPSHIRE
Balance Sheet
Governmental Funds
December 31, 2021

	General	Broadband	Expendable Trust	Permanent	Other Governmental Funds	Total Governmental Funds
ASSETS						
Cash and cash equivalents	\$ 2,587,162	\$ 43,365	\$ 201,467	\$ 47,483	\$ 248,012	\$ 3,127,489
Investments	-	-	711,379	1,026,880	328,661	2,066,920
Receivables, net of allowance for uncollectibles:						
Taxes	364,298	-	-	-	-	364,298
Accounts	5,734	-	-	-	2,986	8,720
Interfund receivable	-	-	-	-	1,395	1,395
Prepaid items	-	11,926	80,731	-	-	92,657
Tax deeded property held for resale	3,172	-	-	-	-	3,172
Total assets	<u>\$ 2,960,366</u>	<u>\$ 55,291</u>	<u>\$ 993,577</u>	<u>\$ 1,074,363</u>	<u>\$ 581,054</u>	<u>\$ 5,664,651</u>
LIABILITIES, DEFERRED INFLOWS OF RESOURCES, AND FUND BALANCES						
Liabilities:						
Accounts payable	\$ 48,555	\$ -	\$ -	\$ -	\$ -	\$ 48,555
Accrued salaries and benefits	32,474	-	-	-	-	32,474
Intergovernmental payable	1,700,968	-	-	-	-	1,700,968
Interfund payable	1,395	-	-	-	-	1,395
Total liabilities	<u>1,783,392</u>	<u>-</u>	<u>-</u>	<u>-</u>	<u>-</u>	<u>1,783,392</u>
Deferred inflows of resources:						
Deferred revenue	220,988	-	-	-	-	220,988
Fund balances:						
Nonspendable	3,172	-	80,731	934,876	-	1,018,779
Restricted	61,108	55,291	-	139,487	346,230	602,116
Committed	250	-	912,846	-	234,824	1,147,920
Assigned	6,438	-	-	-	-	6,438
Unassigned	885,018	-	-	-	-	885,018
Total fund balances	<u>955,986</u>	<u>55,291</u>	<u>993,577</u>	<u>1,074,363</u>	<u>581,054</u>	<u>3,660,271</u>
Total liabilities, deferred inflows of resources, and fund balances	<u>\$ 2,960,366</u>	<u>\$ 55,291</u>	<u>\$ 993,577</u>	<u>\$ 1,074,363</u>	<u>\$ 581,054</u>	<u>\$ 5,664,651</u>

The notes to the financial statements are an integral part of this statement.

TREASURER'S REPORT

TOWN OF DUBLIN

General Fund Financial Report

Beginning Balance as of January 1, 2022	2,711,633
Total Receipts	8,220,655
Disbursements	(8,026,412)
Balance as of December 31, 2022	2,905,876

TOWN OF DUBLIN

Police Special Fund Financial Report

Beginning Balance as of January 1, 2022	1,945
Total Receipts	34
Disbursements	(175)
Balance as of December 31, 2022	1,804

TOWN OF DUBLIN

Recycling Special Fund Financial Report

Beginning Balance as of January 1, 2022	144,110
Total Receipts	15,967
Disbursements	(40,009)
Balance as of December 31, 2022	120,068

TOWN OF DUBLIN

History Fund Financial Report

Beginning Balance as of January 1, 2022	18,378
Total Receipts	306
Disbursements	0
Balance as of December 31, 2022	18,684

TOWN OF DUBLIN

Conservation Land Acquisition Fund Financial Report

Beginning Balance as of January 1, 2022	68,059
Total Receipts	15,302
Disbursements	0
Balance as of December 31, 2022	83,361

TOWN OF DUBLIN

Broadband Fund Financial Report

Beginning Balance as of January 1, 2022	43,365
Total Receipts	48,408
Disbursements	(30,413)
Balance as of December 31, 2022	61,360

SCHEDULE OF TOWN OWNED PROPERTY

Map-Lot	Location	Assessed		Description	Conservation
		Acres	Value		Easement
1-2	OLD TROY RD	150.000	444,100	Forest	SPNHF
1-7/B	OLD TROY RD	17.000	79,500	Forest	
3-23	BACKLAND	5.500	8,300	Steep/Ridge on Oxbow Road	
3-47	LOWER JAFFREY RD	42.000	103,000	Mud Pond / Stanley Brook	LCIP
4-8	LOWER JAFFREY RD	2.000	5,600	Mud Pond / Stanley Brook	LCIP
4-11	LOWER JAFFREY RD	8.000	6,400	Mud Pond Boat Ramp	
4-12	LOWER JAFFREY RD	10.000	6,700	Mud Pond / Stanley Brook	LCIP
4-13/A	LOWER JAFFREY RD	12.000	6,900	Mud Pond / Stanley Brook	LCIP
4-14	BACKLAND	4.000	2,900	Mud Pond / Stanley Brook	LCIP
4-15/A	MAIN ST	42.900	5,200	Mud Pond / Stanley Brook	LCIP
4-15/B	MAIN ST	2.700	5,300	Mud Pond / Stanley Brook	LCIP
4-16	MAIN ST	16.000	72,200	Mud Pond / Stanley Brook	LCIP
4-17	OLD PETERBOROUGH RD	0.230	4,800	Wet	
4-36	BACKLAND	12.500	4,000	Mud Pond / Stanley Brook	DCC
5-39/A	OFF MAIN ST	6.000	8,100	Forest	
5-43	MAIN ST	40.820	164,700	Rotary Park	DCC
5-49	MAIN ST	6.750	8,300	Howe Reservoir – South of 101	
5-56/A	CHARCOAL RD	17.000	800	Howe Reservoir – South of 101	
6-8/A	BACKLAND	2.000	2,900	Old Mill Site	
6-35	CHURCH ST	12.500	89,800	Ball Field	
6-57	BLACKBERRY LANE	1.500	17,900	Forest	
7-28	MONUMENT RD	2.000	6,100	Swamp	
7-70	130 COBB MEADOW RD	79.000	494,500	Highway Dept, Transfer Station, Doc Wood's Pond	
8-3	LOWER JAFFREY RD	8.350	58,300	Mud Pond / Stanley Brook	Monadnock Conservancy
8-3/E	LOWER JAFFREY RD	16.000	3,700	Mud Pond / Stanley Brook	LCIP
8-3/F	PINE ACRES LANE	9.000	3,200	Mud Pond / Stanley Brook	LCIP
8-7/A	OFF LOWER JAFFREY RD	11.000	3,800	Mud Pond / Stanley Brook	LCIP
8-7/B	LOWER JAFFREY RD	1.200	5,500	Mud Pond / Stanley Brook	LCIP
8-11	OFF MAIN ST	4.000	2,900	Mud Pond / Stanley Brook	
8-17/A	R/O/W	34.000	42,600	Mud Pond / Stanley Brook	LCIP
8-20	BACKLAND	10.000	14,300	Mud Pond / Stanley Brook	LCIP
12-9	LAKE RD	0.060	160,800	Dublin Lake Boat Ramp	
12-9/A	LAKE RD	0.030	80,500	Dublin Lake Boat Ramp	
15-14	OLD COMMON RD	1.770	38,700	Cemetery	
15-15	OLD COMMON RD	1.990	69,400	Cemetery	
15-16	MAIN ST	7.560	59,900	Cemetery	
16-4	1122 MAIN ST	0.110	163,800	Police Station	
16-9	8 CHURCH ST	0.580	263,800	Archives	
16-10	1120 MAIN ST	0.100	630,400	Town Hall	
16-11	1114 MAIN ST	0.520	914,900	Library	
16-29	DUBLIN RD	0.500	53,500	Wooded	
16-34	1113 MAIN ST	0.230	279,600	Fire Station	
17-11/A	MAIN ST	15.675	70,500	DCS Backland	
17-21	1251 MAIN ST	0.630	315,900	Post Office	

TOWN CLERK/TAX COLLECTOR

In 2022, a total of 2,248 motor vehicles were registered in the Town Clerk’s office, resulting in \$331,341.82 in revenue for the Town. The Town received revenues of \$3,971.75 from the issuance of marriage licenses, certified copies of vital records, dog licenses and other filing and permit fees.

	<u>2022</u>	<u>2021</u>	<u>2020</u>
Vehicle registrations	2248	2,378	2,331
Town registration fees	\$331,341.82	\$371,713.66	\$355,150.63
Vital records, dog licenses and filing fees	<u>\$ 3,971.75</u>	<u>\$ 4,360.50</u>	<u>\$ 3,241.00</u>
Yearly totals	\$335,313.57	\$376,074.16	\$358,391.63

The property tax rate for 2022 was \$24.97 per thousand dollars of assessed value. This was a slight increase from the 2021 tax rate of \$23.42 per thousand. The number of liens executed this year was slightly higher than what was executed the previous year. The Tax Collector’s financial report is included in this Town Report.

	<u>2022</u>	<u>2021</u>	<u>2020</u>	<u>2019</u>	<u>2018</u>
Liens executed:	\$105,435.65	\$103,727.77	\$180,999.19	\$128,024.82	\$162,712.33

Long serving Town Clerk/Tax Collector, Jeannine Dunne resigned in December to take a position in Dover, NH. Neil Sandford, Deputy Town Clerk/Tax Collector was gracious enough to take on full responsibility of the office until the Select Board was able to appoint an interim Clerk/Tax Collector, Maureen Hulslander. Maureen will serve until a new official can be elected in March. Maureen has been attending classes from the State of NH and has done an outstanding job in performing the duties of the office. Thank you, Maureen for your dedication.

We also thank you, all the residents of Dublin for your patience and support during this time of change.

TAX COLLECTOR'S REPORT

	2021 <u>Levy</u>	2020 <u>Levy</u>	2019 <u>Levy</u>	Prior <u>Levy</u>
DEBITS				
Uncollected Taxes Beg. Year				
Property Taxes		\$429,046.92		
Property Tax Credit Balance	(\$1,528.73)			
Taxes Committed This Year				
Property Taxes	\$6,413,555.00			
Land Use Change Taxes	\$2,350.00			
Timber Yield Taxes	\$3,483.26			
Excavation Taxes	\$54.82			
Overpayment Refunds				
Property Taxes	\$1,694.84			
Interest & Penalties on Delinquent Taxes	\$3,090.56	\$11,577.32		
Total Debits	<u>\$6,422,699.75</u>	<u>\$440,624.24</u>	<u>\$0.00</u>	<u>\$0.00</u>
CREDITS				
Remitted to Treasurer				
Property Taxes	\$6,091,609.34	\$330,523.51		
Land Use Change Taxes	\$970.00			
Timber Yield Taxes	\$3,483.26			
Interest (including lien conversion)	\$3,090.56	\$10,553.07		
Penalties		\$1,024.25		
Excavation Tax	\$54.82			
Conversion to Lien (principal only)		\$98,523.41		
Abatements Made				
Property Taxes	\$0.00			
Current Levy Deeded	\$220.00			
Uncollected Taxes - End of Year				
Property Taxes	\$329,619.87			
Land Use Change Taxes	\$1,380.00			
Property Tax Credit Balance	(\$7,728.10)			
Total Credits	<u>\$6,422,699.75</u>	<u>\$440,624.24</u>	<u>\$0.00</u>	<u>\$0.00</u>

TAX COLLECTOR'S REPORT continued

	<u>2021</u> <u>Levy</u>	<u>2020</u> <u>Levy</u>	<u>2019</u> <u>Levy</u>	<u>Prior</u> <u>Levy</u>
SUMMARY OF DEBITS				
Unredeemed Liens - Beginning of Year			\$102,866.71	\$83,267.05
Liens Executed During Year		\$103,727.77		
Interest & Costs Collected		\$1,761.65	\$7,769.54	\$23,353.21
Total Debits	<u>\$0.00</u>	<u>\$105,489.42</u>	<u>\$110,636.25</u>	<u>\$106,620.26</u>
SUMMARY OF CREDITS				
Remitted to Treasurer				
Redemptions		\$62,952.38	\$59,339.55	\$82,372.38
Interest & Costs Collected		\$1,761.65	\$7,769.54	\$23,353.21
Liens Deeded to Municipality		\$500.72	\$504.26	\$894.67
Unredeemed Liens		\$40,274.67	\$43,022.90	
Total Credits	<u>\$0.00</u>	<u>\$105,489.42</u>	<u>\$110,636.25</u>	<u>\$106,620.26</u>

SUMMARY OF INVENTORY VALUATION MS-1
--

	<i>Number of Acres</i>	<i>Assessed Valuation</i>
Value of Land Only		
Current Use	11,456	\$919,371
Discretionary Preservation Easement	0.120	\$4,100
Residential	3,137	\$91,123,700
Commercial/Industrial	708	\$10,209,900
<i>Subtotal Taxable Land</i>	15,301	\$102,257,071
<i>Tax Exempt & Non-Taxable</i>	2,352	\$5,494,900
<i>Total Acres</i>	17,653	

Value of Buildings Only		
Residential		\$147,191,252
Manufactured Housing		\$472,600
Commercial/Industrial		\$28,842,400
Discretionary Preserv. Easement	Nbr.of structures	5
		\$13,767
Total of Taxable Buildings		\$176,520,019
<i>Tax Exempt & Non-Taxable</i>		\$27,901,481

Public Utilities		
Public Utilities		\$3474,500
Valuation Before Exemptions		\$282,251,590

Less DDK School Exemptions		-\$300,000
Modified Assessed Valuation of All Properties		\$281,951,590
Less Elderly Exemptions		\$235,000
Less Blind Exemption		\$15,000
Less Solar Energy Exemptions		\$1,274,280
<i>Subtotal</i>		\$1,524,280

<i>Net Valuation on which municipal, county and local tax rate is computed</i>		\$280,427,310
Less Public Utilities		\$3,474,500
<i>Net Valuation on which State Education Tax Rate is computed</i>		\$276,952,810

SUMMARY OF INVENTORY VALUATION MS-1
--

Current Use Summary	<i>Number of Acres</i>	<i>Assessed Valuation</i>
Farm Land	904	\$263,185
Forest Land	7,572	\$533,851
Forest Land with documented stewardship	2,139	\$105,828
Unproductive Land	276	\$5,147
Wet Land	565	\$11,360
<i>Total</i>	11,456	\$919,371
 <i>Total Number of Owners in Current Use</i>	 212	
<i>Total Number of Parcels in Current Use</i>	307	

DEPARTMENT OF REVENUE ADMINISTRATION 2022 TAX RATE CALCULATION

Town of Dublin

Gross Appropriations	3,060,885		
Less: Revenues	-850,308		
Less: Fund balance to Reduce Taxes	-28,043		
Less: Fund Balance Voted Surplus	-2,550		
Add: Overlay	10,865		
War Service Credits	78,625		
Net Town Appropriation	2,269,474		
Approved Town Tax Effort		2,269,474	Town Rate \$ 7.25

Local School Portion

Net Local School Budget (Gross Approp.-Revenue)			
Regional School Apportionment	4,324,087		
Less: Equitable Education Grant	-290,402		
State Education Taxes	-331,462		
Approved School(s) Tax Effort		3,702,223	Local School Rate \$ 13.20

State Education Taxes

2022 Equalized Valuation (no utilities) x			State
276,952,810		331,462	School Rate
Divide by Local Assessed Valuation (no utilities)			\$ 1.20
276,952,810			

County Portion

Due to County	929,941		
Approved County Tax Effort		929,941	County Rate \$ 3.32

Total Property Taxes Assessed	6,998,100		Total Rate
Less: War Service Credits	-78,625		\$ 24.97

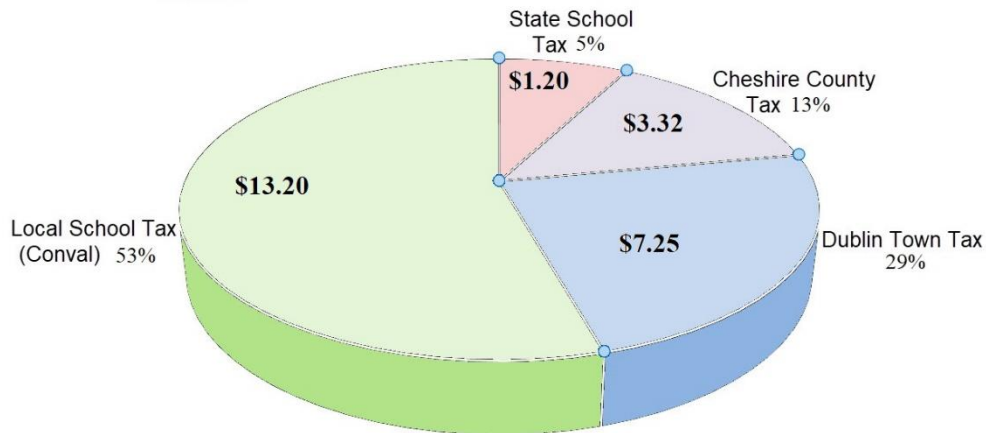
Add: Village District Commitments		0	
Total Property Tax Commitment		6,919,475	

Proof of Rate		Tax Rate	Assessment
State Education Tax (no utilities)	276,952,810	1.20	331,462
All Other Taxes	280,427,310	23.77	5,884,763

DUBLIN FACTS SHEET

Year	Population	Property Tax Rate Per \$1000 Valuation					Total Appropriation	Valuation (with utilities)	Current Use Acreage	Equalization Ratio	Building Permits
		Town	County	School	State	Total					
2000	1476	\$5.48	\$2.37	\$11.01	\$6.05	\$24.91	\$1,635,025	\$136,448,697	10,671.01	108%	45
2001	1476	\$6.75	\$2.71	\$11.02	\$6.31	\$26.79	\$1,612,196	\$138,726,952	10,773.91	91%	40
2002	1476	\$6.83	\$3.17	\$11.33	\$5.71	\$27.04	\$1,925,534	\$152,737,228	10,805.00	79%	38
2003	1476	\$7.29	\$2.50	\$14.95	\$5.88	\$30.62	\$1,673,393	\$153,406,996	10,899.97	100%	36
2004	1525	\$4.58	\$1.66	\$7.35	\$2.05	\$15.64	\$1,725,563	\$260,897,618	10,962.00	104%	30
2005	1552	\$4.49	\$1.93	\$8.79	\$2.26	\$17.47	\$1,749,644	\$262,200,174	10,961.00	100%	42
2006	1556	\$4.64	\$1.94	\$9.79	\$2.50	\$18.87	\$1,907,270	\$263,226,519	10,892.00	100%	51
2007	1556	\$4.81	\$2.01	\$10.77	\$2.36	\$19.95	\$2,813,094	\$258,905,623	10,888.00	100%	45
2008	1553	\$5.07	\$2.68	\$10.64	\$2.26	\$20.65	\$3,373,522	\$257,609,619	10,871.00	95%	34
2009	1577	\$4.92	\$2.88	\$10.57	\$2.28	\$20.65	\$2,187,160	\$254,561,601	10,931.04	100%	35
2010	1582	\$5.59	\$3.07	\$10.49	\$2.25	\$21.40	\$2,127,985	\$255,487,846	10,931.00	100%	33
2011	1597	\$5.71	\$3.28	\$11.23	\$2.32	\$22.54	\$2,573,867	\$256,627,950	10,923.00	100%	35
2012	1597	\$6.08	\$2.94	\$10.73	\$2.40	\$22.15	\$2,160,437	\$255,874,358	10,932.00	119.7%	23
2013	1584	\$6.50	\$3.11	\$11.84	\$2.19	\$23.64	\$2,688,537	\$255,437,403	11,381.71	110.4%	38
2014	1582	\$6.49	\$3.76	\$13.80	\$2.51	\$26.56	\$3,283,540	\$230,621,913	11,335.41	111.20%	55
2015	1575	\$7.34	\$3.37	\$13.15	\$2.64	\$26.50	\$3,715,624	\$230,639,182	11,347.76	101.20%	51
2016	1642	\$7.31	\$3.87	\$14.30	\$2.33	\$27.81	\$2,654,007	\$230,227,467	11,337.69	96.4%	97
2017	1538	\$6.18	\$3.19	\$12.34	\$2.51	\$24.22	\$2,444,735	\$229,861,443	11,434.10	108.5%	87
2018	1538	\$7.93	\$4.04	\$14.50	\$1.96	\$28.43	\$3,059,557	\$231,242,406	11,410.40	98.5%	98
2019	1487	\$6.08	\$3.72	\$12.99	\$1.84	\$24.63	\$2,655,080	\$271,767,340	11,465.00	102.0%	113
2020	1543	\$5.81	\$3.50	\$13.40	\$1.92	\$24.63	\$3,706,313	\$268,913,486	11,462	101.9%	138
2021	1534	\$6.22	\$3.27	\$12.16	\$1.77	\$23.42	\$2,603,389	\$277,459,130	11,460	85.9%	143
2022	1571	\$7.25	\$3.32	\$13.20	\$1.20	\$24.97	\$3,060,885	\$276,952,810	11,447	67.8%	150

2022 Dublin Tax Rate \$24.97



TRUSTEES OF THE TRUST FUNDS

The Trustees of the Trust Funds are charged with the administration and management of the Town's Common and Reserve funds.

Common Funds include total cemeteries and specific gifts resulting from an individual bequest to the Town to be used for a specific purpose. Some of these common funds permit access to both principal and interest, but the vast majority permit distribution of income only. Common Funds are invested in a conservative mix of equities and fixed income investments.

Reserve funds are monies set aside by the Town to cover things like road construction, purchase of heavy highway equipment, fire equipment, etc. Trustees ensure that any deposits or withdrawals from these funds are in accordance with the will of the Town through votes at Town meeting, or for those funds where the Select Board have discretion, that votes are documented to justify distribution. Reserve Funds are invested in an even more conservative mix of fixed income (mainly treasuries) and short-term cash (money market).

Bar Harbor Bank manages the funds for the Town and the Trustees meet with the bank representatives on a quarterly basis to review portfolio performance for both Common and Reserve funds determining how the performance relates to accepted benchmarks. The Trustees also review and process any transactional requests from the Town at these meetings and other meetings throughout the year, making sure any request from the Reserve accounts is the result of what was voted at Town meeting and properly documented by those having discretion over the fund. Requests for distribution from Common funds have to match the intent and purpose expressed in the governing instrument.

2022 year-end balances held in Reserve and Common funds may be found on the MS-9 included in these pages of the Town report. Actual holdings' details in each fund, as of year-end 2022, may be found in the MS-10 also in these pages. Quarterly reports are available for viewing upon request at Town Hall. All meeting minutes of the Trustees are documented and can be found in hard copy at Town Hall or under the Trustee tab on the Town web-site.

Respectfully submitted;

Trustees; Charles Champagne, Thomas Warren, Jace McLean



INCOME - ACCOUNTS 8000006534 and 5850910610

PRINCIPAL - ACCOUNTS 8000006534 and 5850910610

DATE	TRUST NAME	Type	Purpose	How Invested	% of Total	ANNUAL TOTALS			BALANCE 12/31/22	ANNUAL TOTALS			BALANCE 12/31/22	TOTAL TAX COST	Unrealized Gain/Loss	Market Value
						BALANCE 01/01/22	NEW FUNDS	GAIN/LOSS		EXPEND	BALANCE 01/01/22	Gross Income				
1/1/1900	Library Major Repair & Maintenance	Capital Reserve (RSA 3435)	Maintenance and Repair	Common Investment	1.6%	8,996.50	10,000.00	(4.27)	-	18,992.23	382.43	-	-	25,276.88	(905.51)	24,371.37
1/1/1900	Fire Equipment	Capital Reserve (RSA 3435)	Police Fire	Common Investment	10.16%	79,880.48	30,000.00	(21.07)	-	109,859.41	1,903.95	-	-	122,701.33	(4,395.59)	118,305.74
1/1/1900	Police Cruiser	Capital Reserve (RSA 3435)	Police Fire	Common Investment	4.75%	30,815.02	15,000.00	(8.31)	(30,000.00)	15,806.71	593.54	-	-	28,051.72	(1,004.91)	27,046.81
1/1/1900	Town Buildings Maintenance	Capital Reserve (RSA 3435)	Maintenance and Repair	Common Investment	16.20%	139,108.70	50,000.00	(31.67)	(104,898.97)	84,178.06	2,780.76	-	-	92,683.96	(3,320.27)	89,363.69
1/1/1900	Heavy Highway Equipment	Capital Reserve (RSA 3435)	Maintenance and Repair	Common Investment	7.99%	60,116.47	30,000.00	(17.43)	-	90,099.04	1,571.02	-	-	102,076.14	(3,656.73)	98,419.41
1/1/1900	Road Construction	Capital Reserve (RSA 3435)	Maintenance and Repair	Common Investment	8.13%	60,002.49	200,000.00	(38.35)	(125,392.23)	134,571.91	2,877.47	-	-	150,148.70	(5,378.86)	144,769.84
1/1/1900	Recreation Trust Fund	Capital Reserve (RSA 3435)	Public Recreation	Common Investment	0.85%	5,097.71	-	(1.35)	-	5,096.36	124.06	-	-	7,684.59	(275.29)	7,409.30
1/1/1900	Milfoil Clean-Up	Capital Reserve (RSA 3435)	Capital Reserve (Other)	Common Investment	0.50%	3,393.00	-	(0.79)	-	3,392.21	73.27	-	-	4,538.85	(162.60)	4,376.25
1/1/1900	Revaluation Fund	Capital Reserve (RSA 3435)	Capital Reserve (Other)	Common Investment	6.94%	56,896.94	6,400.00	(12.14)	-	63,284.80	1,106.36	-	-	69,547.77	(2,491.45)	67,056.32
1/1/2008	Master Plan Fund	Capital Reserve (RSA 311944)	Capital Reserve (Other)	Common Investment	14.1%	11,547.21	1,000.00	(2.41)	-	12,544.80	220.06	-	-	13,790.23	(494.01)	13,296.22
1/1/2008	Cemetery Buy-Back Fund	Capital Reserve (RSA 311944)	Capital Reserve (Other)	Common Investment	0.18%	1,371.21	-	(0.29)	149.79	1,520.71	27.46	-	45.53	1,831.91	(65.63)	1,766.28
1/1/2008	Bridge Repair/Replace	Capital Reserve (RSA 3435)	Maintenance and Repair	Common Investment	37.22%	309,226.80	-	(59.65)	-	309,167.15	5,458.97	-	-	338,148.01	(12,113.65)	326,034.36
1/1/2015	Town Building Repair	Capital Reserve (RSA 311944)	Maintenance and Repair	Common Investment	3.02%	24,619.42	6,360.00	(5.86)	-	30,973.56	530.77	-	-	33,887.04	(1,213.95)	32,673.09
8/1/2021	Vacation Accrual	Capital Reserve (RSA 311944)	Discretionary (Benefit of the Town)	Common Investment	1.0%	9,639.40	10,000.00	(3.32)	-	19,636.08	297.63	-	-	20,026.56	(717.42)	19,309.14
Total Capital Reserve Funds						800,711.35	358,760.00	(206.91)	(260,141.41)	899,125.03	17,947.75	-	45.53	1,010,393.69	(36,195.87)	974,197.82



INCOME - ACCOUNTS 800006534 and 5850910610

PRINCIPAL - ACCOUNTS 800006534 and 5850910610

DATE	TRUST NAME	Type	Purpose	How Invested	% of Total	ANNUAL TOTALS				BALANCE 12/31/22	ANNUAL TOTALS				TOTAL TAX COST	Unrealized Gain/Loss	Market Value
						BALANCE 01/01/22	NEW FUNDS	GAIN/LOSS	EXPEND		BALANCE 01/01/22	Gross Income	Mgmt Fees	Transf/ Income/ Exp			
01/01/1817	Edward Sprague Educational Fund (Public School Fund)	Trust	Educational Purpose	Common Investment	15.00%	165,848.58	-	18,891.38	-	184,739.96	9,282.12	4,728.19	(1,287.76)	(2,000.00)	10,722.55	7,663.46	203,125.97
01/01/1817	Appleton Educational Fund (Appleton Public School Fund)	Trust	Educational Purpose	Common Investment	3.92%	40,561.18	-	5,405.82	-	45,967.00	9,719.58	1,340.35	(3,655.90)	(2,000.00)	8,694.03	2,143.08	56,804.11
01/01/1817	Community Church	Trust	Religious Purpose	Common Investment	6.74%	82,433.91	-	9,294.78	-	91,728.69	4,071.26	2,271.25	(621.36)	(4,000.00)	1,721.15	3,663.87	97,113.71
01/01/1817	Ministerial Land	Trust	Ministerial	Common Investment	1.00%	13,934.77	-	1,794.48	-	15,729.25	2,678.66	450.81	(1,226.7)	-	3,006.80	734.58	19,470.63
01/01/1873	Gleason	Trust	Power Fundgr	Common Investment	4.12%	45,351.51	-	5,705.68	-	51,057.19	7,471.79	1,433.38	(390.02)	-	8,515.15	2,335.64	61,907.98
1/1/1963	Chas Thomas	Trust	Power Fundgr	Common Investment	0.00%	1,401.83	-	142.56	-	1,544.39	(84.55)	35.88	-	-	(48.67)	58.64	1,554.36
1/1/1968	Elva A. Moore	Trust	Power Fundgr	Common Investment	0.12%	163,356.98	-	22,334.10	-	185,691.08	43,412.92	5,610.76	(1,526.72)	-	47,496.96	9,142.56	242,330.60
1/1/1969	C & E Mason	Trust	Power Fundgr	Common Investment	0.12%	94,764.05	-	14,013.04	-	108,777.09	34,969.06	3,520.33	(957.90)	-	37,531.49	5,736.29	152,044.87
1/1/1975	Ruth Brenning	Trust	Power Fundgr	Common Investment	1.15%	9,842.59	-	1,560.90	-	11,403.49	4,608.04	392.12	(106.70)	-	4,893.46	638.95	16,935.90
1/1/1964	Willard/Lysett	Trust	Educational Purpose	Common Investment	0.50%	4,822.58	-	696.87	-	5,519.45	1,652.27	173.30	(47.28)	(200.00)	1,578.29	278.28	7,376.02
1/1/1965	Sterling	Trust	Educational Purpose	Common Investment	0.22%	2,232.74	-	304.82	-	2,537.56	589.36	76.57	(20.79)	-	645.14	124.78	3,307.48
1/1/2000	Total Cemeteries	Trust	Cemetery Payment Code	Common Investment	31.28%	347,636.74	2,550.00	43,391.84	(302.67)	393,275.91	53,109.70	10,924.26	(2,981.80)	(4,567.15)	56,485.01	17,633.71	467,394.63
1/1/2008	Phyllis Burt - Fire Department	Trust	Police Fee	Common Investment	6.87%	81,983.67	-	9,511.62	-	91,495.29	6,071.28	2,367.53	(645.96)	(3,962.89)	3,829.96	3,737.40	99,062.65
1/1/2008	Phyllis Burt - Police Department	Trust	Police Fee	Common Investment	3.96%	48,277.28	-	5,471.81	-	53,749.09	2,514.35	1,364.49	(371.97)	(1,143.50)	2,363.37	2,199.99	58,312.45
	Total Common Funds				100.00%	1,102,448.41	2,550.00	138,519.70	(302.67)	1,243,215.44	180,065.84	34,689.22	(9,446.83)	(17,873.54)	187,434.69	56,091.23	1,486,741.36
	Town of Dublin Total					1,903,159.76	361,310.00	138,312.79	(260,444.08)	2,142,338.47	273,343.22	52,636.97	(9,446.83)	(17,828.01)	298,705.35	19,895.36	2,460,939.18

INCOME - ACCOUNTS 800006534 and 5850910610

PRINCIPAL - ACCOUNTS 800006534 and 5850910610

DATE	TRUST NAME	Type	Purpose	How Invested	% OF TOTAL	ANNUAL TOTALS			ANNUAL TOTALS			BALANCE 12/31/22	BALANCE 01/01/22	Gross Income	Mgmt Fees	Transf/ Income/ Exp	TOTAL TAX COST	Unrealized Gain/Loss	Market Value
						BALANCE 01/01/22	NEW FUNDS	GAIN/ LOSS	EXPEND	BALANCE 12/31/22	BALANCE 01/01/22								
1/1/1903	GREENWOOD, HORATIO	Trust	Common Investment	Common Investment	0.20%	693.49	-	86.36	-	779.85	107.90	21.71	(5.93)	(9.63)	893.90	35.05	928.95		
1/1/1909	HEALD, CHARLES K.	Trust	Common Investment	Common Investment	0.00%	2,080.43	-	259.05	-	2,339.48	323.61	65.18	(17.79)	(28.91)	2,681.57	105.14	2,786.71		
1/1/1912	DERBY, JULIA P.	Trust	Common Investment	Common Investment	0.00%	1,386.97	-	172.72	-	1,559.69	215.71	43.46	(11.86)	(19.26)	1,787.74	70.09	1,857.83		
1/1/1912	MASON, LYDIA	Trust	Common Investment	Common Investment	0.00%	2,773.82	-	345.38	-	3,119.20	431.44	86.91	(23.72)	(38.56)	3,575.27	140.18	3,715.45		
1/1/1913	FAIRBANKS, MOSES	Trust	Common Investment	Common Investment	0.00%	1,386.97	-	172.72	-	1,559.69	215.70	43.46	(11.86)	(19.26)	1,787.73	70.09	1,857.82		
1/1/1918	ROBBE, JAMES	Trust	Common Investment	Common Investment	0.00%	1,386.97	-	172.72	-	1,559.69	215.70	43.46	(11.86)	(19.26)	1,787.73	70.09	1,857.82		
1/1/1918	UPTON	Trust	Common Investment	Common Investment	0.00%	1,386.97	-	172.72	-	1,559.69	215.70	43.46	(11.86)	(19.26)	1,787.73	70.09	1,857.82		
1/1/1920	GOWING, GEORGE A.	Trust	Common Investment	Common Investment	0.00%	1,386.97	-	172.72	-	1,559.69	215.70	43.46	(11.86)	(19.26)	1,787.73	70.09	1,857.82		
1/1/1923	ELLIS, CHARLES J.	Trust	Common Investment	Common Investment	0.00%	2,773.82	-	345.38	-	3,119.20	431.44	86.91	(23.72)	(38.56)	3,575.27	140.18	3,715.45		
1/1/1923	MAYNARD, ABEL	Trust	Common Investment	Common Investment	0.00%	1,386.97	-	172.72	-	1,559.69	215.70	43.46	(11.86)	(19.26)	1,787.73	70.09	1,857.82		
1/1/1926	MORSE, THADDEUS	Trust	Common Investment	Common Investment	1.24%	4,291.32	-	534.30	-	4,825.62	667.42	134.45	(36.71)	(59.65)	5,531.13	216.86	5,747.99		
1/1/1926	WARREN, HESSIE & JAN	Trust	Common Investment	Common Investment	0.00%	1,386.97	-	172.72	-	1,559.69	215.70	43.46	(11.86)	(19.26)	1,787.73	70.09	1,857.82		
1/1/1927	ADAMS, SAMUEL	Trust	Common Investment	Common Investment	0.20%	693.49	-	86.36	-	779.85	107.90	21.71	(5.93)	(9.63)	893.90	35.05	928.95		
1/1/1928	PIPER, JONAS & FRED	Trust	Common Investment	Common Investment	0.72%	2,506.08	-	312.03	-	2,818.11	389.76	78.51	(21.43)	(34.83)	3,230.12	126.64	3,356.76		
1/1/1928	GREENWOOD, WALTER J.	Trust	Common Investment	Common Investment	0.00%	1,386.97	-	172.72	-	1,559.69	215.70	43.46	(11.86)	(19.26)	1,787.73	70.09	1,857.82		
1/1/1928	SILSBEE, MARTHA	Trust	Common Investment	Common Investment	0.00%	2,773.82	-	345.38	-	3,119.20	431.44	86.91	(23.72)	(38.56)	3,575.27	140.18	3,715.45		
1/1/1931	MASON, MILTON	Trust	Common Investment	Common Investment	0.00%	1,386.97	-	172.72	-	1,559.69	215.70	43.46	(11.86)	(19.26)	1,787.73	70.09	1,857.82		
1/1/1931	FROST, HARRIET P.	Trust	Common Investment	Common Investment	0.00%	1,386.97	-	172.72	-	1,559.69	215.70	43.46	(11.86)	(19.26)	1,787.73	70.09	1,857.82		
1/1/1932	WALLES, MARY	Trust	Common Investment	Common Investment	1.00%	3,467.25	-	431.70	-	3,898.95	539.29	108.61	(29.65)	(48.19)	4,469.01	175.22	4,644.23		
1/1/1933	LEONARD, REV. LEVI	Trust	Common Investment	Common Investment	0.00%	1,386.97	-	172.72	-	1,559.69	215.70	43.46	(11.86)	(19.26)	1,787.73	70.09	1,857.82		
1/1/1933	LEONARD, DR. WM. S.	Trust	Common Investment	Common Investment	0.00%	1,386.97	-	172.72	-	1,559.69	215.70	43.46	(11.86)	(19.26)	1,787.73	70.09	1,857.82		
1/1/1933	SMITH, HENRY H.	Trust	Common Investment	Common Investment	0.20%	693.46	-	86.36	-	779.82	107.90	21.71	(5.93)	(9.63)	893.87	35.05	928.92		
1/1/1933	MASON, CHARLES K.	Trust	Common Investment	Common Investment	1.00%	3,467.23	-	431.70	-	3,898.93	539.29	108.61	(29.65)	(48.19)	4,468.99	175.22	4,644.21		
1/1/1936	BOND, GEORGE F.	Trust	Common Investment	Common Investment	0.20%	693.45	-	86.36	-	779.81	107.90	21.71	(5.93)	(9.63)	893.86	35.05	928.91		
1/1/1936	MOORE, FRANK C.	Trust	Common Investment	Common Investment	0.00%	1,386.97	-	172.72	-	1,559.69	215.70	43.46	(11.86)	(19.26)	1,787.73	70.09	1,857.82		
1/1/1936	LAUGHLIN, J.L. & L.E.	Trust	Common Investment	Common Investment	0.00%	2,080.43	-	259.05	-	2,339.48	323.61	65.18	(17.79)	(28.91)	2,681.57	105.14	2,786.71		
1/1/1937	EAVES, EMMA F.	Trust	Common Investment	Common Investment	0.00%	1,386.97	-	172.72	-	1,559.69	215.70	43.46	(11.86)	(19.26)	1,787.73	70.09	1,857.82		
1/1/1937	GOWING, CLIFFORD	Trust	Common Investment	Common Investment	0.00%	1,386.97	-	172.72	-	1,559.69	215.70	43.46	(11.86)	(19.26)	1,787.73	70.09	1,857.82		
1/1/1938	RIDEOUT, CAROLINE	Trust	Common Investment	Common Investment	0.00%	1,386.97	-	172.72	-	1,559.69	215.70	43.46	(11.86)	(19.26)	1,787.73	70.09	1,857.82		
1/1/1940	GREENWOOD, JACKSON	Trust	Common Investment	Common Investment	0.00%	1,386.97	-	172.72	-	1,559.69	215.70	43.46	(11.86)	(19.26)	1,787.73	70.09	1,857.82		
1/1/1940	ROWE, W.F.	Trust	Common Investment	Common Investment	0.00%	1,386.97	-	172.72	-	1,559.69	215.70	43.46	(11.86)	(19.26)	1,787.73	70.09	1,857.82		
1/1/1940	BROWN, MRS. JENNIE	Trust	Common Investment	Common Investment	0.00%	1,386.97	-	172.72	-	1,559.69	215.70	43.46	(11.86)	(19.26)	1,787.73	70.09	1,857.82		
1/1/1940	BENNETT, JOHN J.	Trust	Common Investment	Common Investment	0.00%	1,386.97	-	172.72	-	1,559.69	215.70	43.46	(11.86)	(19.26)	1,787.73	70.09	1,857.82		

INCOME - ACCOUNTS 800006534 and 5850910610

PRINCIPAL - ACCOUNTS 800006534 and 5850910610

DATE	TRUST NAME	Type	Purpose	How Invested	% OF TOTAL	ANNUAL TOTALS			ANNUAL TOTALS			TOTAL TAX COST	Unrealized Gain/Loss	Market Value			
						BALANCE 01/01/22	NEW FUNDS	GAIN/LOSS	EXPEND	BALANCE 12/31/22	Income				Mgmt Fees	Transf/ Income/ Exp	BALANCE 12/31/22
1/1/1941	PERRY, SARAH F.	Trust	Common Investment	Common Investment	0.41%	1,435.45	-	178.74	-	1,614.19	44.98	(12.27)	(19.94)	236.03	1,850.22	72.54	1,922.76
1/1/1942	EVELETH, JOSEPH	Trust	Common Investment	Common Investment	0.00%	1,040.18	-	129.53	-	1,169.71	32.60	(8.92)	(14.45)	170.99	1,340.70	52.56	1,393.26
1/1/1943	CRAGIN, DR. GEORGE	Trust	Common Investment	Common Investment	0.80%	2,773.82	-	345.38	-	3,119.20	86.91	(23.72)	(38.56)	456.07	3,575.27	140.18	3,715.45
1/1/1943	APPLETON, JESSE R.	Trust	Common Investment	Common Investment	0.60%	2,080.43	-	259.05	-	2,339.48	65.18	(17.79)	(28.91)	342.09	2,681.57	105.14	2,786.71
1/1/1943	APPLETON, CHARLES	Trust	Common Investment	Common Investment	0.60%	2,080.43	-	259.05	-	2,339.48	65.18	(17.79)	(28.91)	342.09	2,681.57	105.14	2,786.71
1/1/1943	PIPER, GEORGE ADAMS	Trust	Common Investment	Common Investment	0.75%	2,611.51	-	325.16	-	2,936.67	81.81	(22.34)	(36.30)	429.35	3,366.02	131.97	3,497.99
1/1/1945	TOWNSEND, SARAH	Trust	Common Investment	Common Investment	0.60%	1,386.97	-	172.72	-	1,559.69	43.46	(11.86)	(19.26)	228.04	1,787.73	70.09	1,857.82
1/1/1945	RUENWE, LYDIA TOWANSE	Trust	Common Investment	Common Investment	0.20%	693.49	-	86.36	-	779.85	21.71	(5.93)	(9.63)	114.05	893.90	35.05	928.95
1/1/1945	MCKITTRICK, MRS. T.H	Trust	Common Investment	Common Investment	0.20%	693.49	-	86.36	-	779.85	21.71	(5.93)	(9.63)	114.05	893.90	35.05	928.95
1/1/1946	HAYDEN, LYDIA	Trust	Common Investment	Common Investment	0.60%	1,386.97	-	172.72	-	1,559.69	43.46	(11.86)	(19.26)	228.04	1,787.73	70.09	1,857.82
1/1/1946	ALLIS, EDWARD P.	Trust	Common Investment	Common Investment	0.60%	2,080.43	-	259.05	-	2,339.48	65.18	(17.79)	(28.91)	342.09	2,681.57	105.14	2,786.71
1/1/1946	TRUE, ABBOTT & FISKE	Trust	Common Investment	Common Investment	0.60%	2,080.43	-	259.05	-	2,339.48	65.18	(17.79)	(28.91)	342.09	2,681.57	105.14	2,786.71
1/1/1947	GOWING, MOSES	Trust	Common Investment	Common Investment	2.00%	6,934.48	-	863.37	-	7,797.85	217.27	(59.34)	(96.41)	1,140.09	8,937.94	350.43	9,288.37
1/1/1947	STRIBLING, MILDRED	Trust	Common Investment	Common Investment	0.75%	2,599.08	-	323.62	-	2,922.70	81.44	(22.24)	(36.12)	427.28	3,349.98	131.34	3,481.32
1/1/1947	TOWNSEND, C.H.&J.G.	Trust	Common Investment	Common Investment	0.60%	1,386.97	-	172.72	-	1,559.69	43.46	(11.86)	(19.26)	228.04	1,787.73	70.09	1,857.82
1/1/1948	COTA, GEORGE W.	Trust	Common Investment	Common Investment	0.60%	1,386.97	-	172.72	-	1,559.69	43.46	(11.86)	(19.26)	228.04	1,787.73	70.09	1,857.82
1/1/1948	GOWING, MARY K.	Trust	Common Investment	Common Investment	0.80%	2,773.82	-	345.38	-	3,119.20	86.91	(23.72)	(38.56)	456.07	3,575.27	140.18	3,715.45
1/1/1948	GERRY, LOUIS C.	Trust	Common Investment	Common Investment	0.62%	2,149.72	-	267.67	-	2,417.39	67.34	(18.38)	(29.88)	353.42	2,770.81	108.63	2,879.44
1/1/1948	JACKSON, WILLIAM K.	Trust	Common Investment	Common Investment	0.80%	2,773.82	-	345.38	-	3,119.20	86.91	(23.72)	(38.56)	456.07	3,575.27	140.18	3,715.45
1/1/1949	PROCTOR & LORD	Trust	Common Investment	Common Investment	0.60%	1,386.97	-	172.72	-	1,559.69	43.46	(11.86)	(19.26)	228.04	1,787.73	70.09	1,857.82
1/1/1950	ALDRICH, CALDWELL, T	Trust	Common Investment	Common Investment	0.60%	1,386.97	-	172.72	-	1,559.69	43.46	(11.86)	(19.26)	228.04	1,787.73	70.09	1,857.82
1/1/1951	BROWN, WM. ROBINSON	Trust	Common Investment	Common Investment	0.80%	2,773.82	-	345.38	-	3,119.20	86.91	(23.72)	(38.56)	456.07	3,575.27	140.18	3,715.45
1/1/1951	GRAU, JOHN A.	Trust	Common Investment	Common Investment	0.60%	1,386.97	-	172.72	-	1,559.69	43.46	(11.86)	(19.26)	228.04	1,787.73	70.09	1,857.82
1/1/1953	METCALF, ETHEL & NEL	Trust	Common Investment	Common Investment	0.80%	2,773.82	-	345.38	-	3,119.20	86.91	(23.72)	(38.56)	456.07	3,575.27	140.18	3,715.45
1/1/1954	SCHOEPF, ALBIN K.	Trust	Common Investment	Common Investment	0.60%	2,299.48	-	286.30	-	2,585.78	72.05	(19.68)	(31.96)	378.09	2,963.87	116.20	3,080.07
1/1/1955	FROTHINGHAM, F.E.	Trust	Common Investment	Common Investment	0.67%	2,325.80	-	289.59	-	2,615.39	72.87	(19.90)	(32.33)	382.43	2,997.82	117.54	3,115.36
1/1/1955	GORDON, JOSEPHINE WK	Trust	Common Investment	Common Investment	0.67%	2,325.80	-	289.59	-	2,615.39	72.87	(19.90)	(32.33)	382.41	2,997.80	117.53	3,115.33
1/1/1955	YARDEY, WILLIAM	Trust	Common Investment	Common Investment	0.32%	1,109.54	-	138.18	-	1,247.72	34.78	(9.50)	(15.43)	182.43	1,430.15	56.07	1,486.22
1/1/1957	BLACK, ABNER S.	Trust	Common Investment	Common Investment	0.32%	1,119.25	-	139.37	-	1,258.62	35.06	(9.58)	(15.56)	184.00	1,442.62	56.56	1,499.18
1/1/1957	TOWNSEND, KATE	Trust	Common Investment	Common Investment	0.65%	2,238.48	-	278.72	-	2,517.20	70.14	(19.14)	(31.13)	368.03	2,885.23	113.12	2,998.35
1/1/1958	FARNSWORTH, WM. J.	Trust	Common Investment	Common Investment	0.35%	1,212.25	-	150.94	-	1,363.19	37.99	(10.37)	(16.85)	199.32	1,562.51	61.26	1,623.77
1/1/1958	SMITH, JOSEPHLINDEN	Trust	Common Investment	Common Investment	0.70%	2,424.32	-	301.86	-	2,726.18	75.96	(20.75)	(33.71)	398.57	3,124.75	122.51	3,247.26
1/1/1960	ALDRICH, CHAPIN	Trust	Common Investment	Common Investment	0.57%	1,990.24	-	247.80	-	2,238.04	62.36	(17.02)	(27.68)	327.20	2,565.24	100.57	2,665.81

INCOME - ACCOUNTS 800006534 and 5850910610

PRINCIPAL - ACCOUNTS 800006534 and 5850910610

DATE	TRUST NAME	Type	Purpose	How Invested	% OF TOTAL	ANNUAL TOTALS			ANNUAL TOTALS			TOTAL TAX COST	Unrealized Gain/Loss	Market Value			
						BALANCE 01/01/22	NEW FUNDS	GAIN/LOSS	EXPEND	BALANCE 12/31/22	BALANCE 01/01/22				Gross Income	Mgmt Fees	Transf/ Income/ Exp
1/1/1960	DAVIS, GEORGE B.	Trust	Common Investment	Common Investment	0.07%	3,371.56	-	419.78	-	3,791.34	524.36	105.64	(28.86)	(46.88)	4,345.60	170.38	4,515.98
1/1/1961	FISKE, HENRY	Trust	Common Investment	Common Investment	0.57%	1,990.24	-	247.80	-	2,238.04	309.54	62.36	(17.02)	(27.68)	2,565.24	100.57	2,665.81
1/1/1962	MACVEAGH, CHARLTON	Trust	Common Investment	Common Investment	0.61%	2,126.13	-	264.71	-	2,390.84	330.68	66.62	(18.16)	(29.57)	2,740.41	107.44	2,847.85
1/1/1962	HENDERSON, ERNEST	Trust	Common Investment	Common Investment	0.50%	1,726.70	-	214.99	-	1,941.69	268.57	54.10	(14.76)	(24.01)	2,225.59	87.26	2,312.85
1/1/1962	HENDERSON FAMILY LOT	Trust	Common Investment	Common Investment	0.60%	1,726.70	-	214.99	-	1,941.69	268.57	54.10	(14.76)	(24.01)	2,225.59	87.26	2,312.85
1/1/1962	KORPI FAMILY LOT	Trust	Common Investment	Common Investment	0.25%	864.02	-	107.60	-	971.62	134.41	27.07	(7.39)	(12.01)	1,113.70	43.66	1,157.36
1/1/1962	MAURAN, JOHN L.	Trust	Common Investment	Common Investment	0.50%	1,726.70	-	214.99	-	1,941.69	268.57	54.10	(14.76)	(24.01)	2,225.59	87.26	2,312.85
1/1/1963	LARNED, MABEL B.	Trust	Common Investment	Common Investment	0.50%	1,726.70	-	214.99	-	1,941.69	268.57	54.10	(14.76)	(24.01)	2,225.59	87.26	2,312.85
1/1/1964	JAMES, ALEXANDER	Trust	Common Investment	Common Investment	0.50%	1,726.70	-	214.99	-	1,941.69	268.57	54.10	(14.76)	(24.01)	2,225.59	87.26	2,312.85
1/1/1964	WADE, OSBORNE C.	Trust	Common Investment	Common Investment	0.44%	1,571.36	-	195.66	-	1,767.02	244.41	49.22	(13.44)	(21.85)	2,025.36	79.41	2,104.77
1/1/1964	KENNELLY, MRS. R.G.	Trust	Common Investment	Common Investment	0.48%	1,571.36	-	195.66	-	1,767.02	244.41	49.22	(13.44)	(21.85)	2,025.36	79.41	2,104.77
1/1/1965	REED FAMILY LOT	Trust	Common Investment	Common Investment	0.48%	1,571.36	-	195.66	-	1,767.02	244.41	49.22	(13.44)	(21.85)	2,025.36	79.41	2,104.77
1/1/1965	MASON, CLARENCE F.	Trust	Common Investment	Common Investment	0.19%	1,366.10	-	170.11	-	1,536.21	212.49	42.82	(11.69)	(19.00)	1,760.83	69.04	1,829.87
1/1/1965	SOWING, FRED & JEN	Trust	Common Investment	Common Investment	0.39%	1,367.46	-	170.27	-	1,537.73	212.67	42.83	(11.69)	(19.02)	1,762.52	69.10	1,831.62
1/1/1965	CLUKAY, MARIA	Trust	Common Investment	Common Investment	0.39%	1,367.46	-	170.27	-	1,537.73	212.67	42.83	(11.69)	(19.02)	1,762.52	69.10	1,831.62
1/1/1965	LINDGREN, JOHN R.	Trust	Common Investment	Common Investment	0.39%	1,366.10	-	170.11	-	1,536.21	212.49	42.82	(11.69)	(19.00)	1,760.83	69.04	1,829.87
1/1/1965	BOWDITCH LOT	Trust	Common Investment	Common Investment	0.39%	1,367.46	-	170.27	-	1,537.73	212.67	42.83	(11.69)	(19.02)	1,762.52	69.10	1,831.62
1/1/1966	OLSEN, ARNE H.	Trust	Common Investment	Common Investment	0.48%	1,650.41	-	205.50	-	1,855.91	256.69	51.73	(14.12)	(22.95)	2,127.26	83.40	2,210.66
1/1/1966	WORCESTER, ARTHUR A.	Trust	Common Investment	Common Investment	0.48%	1,650.41	-	205.50	-	1,855.91	256.69	51.73	(14.12)	(22.95)	2,127.26	83.40	2,210.66
1/1/1967	WOODWARD LAHTI LOT	Trust	Common Investment	Common Investment	0.44%	1,524.20	-	189.81	-	1,714.01	237.03	47.74	(13.04)	(21.19)	1,964.55	77.02	2,041.57
1/1/1967	MACKIE, CARL	Trust	Common Investment	Common Investment	0.44%	1,524.20	-	189.81	-	1,714.01	237.03	47.74	(13.04)	(21.19)	1,964.55	77.02	2,041.57
1/1/1967	CARLETON, PETER F.	Trust	Common Investment	Common Investment	0.88%	3,048.39	-	379.56	-	3,427.95	474.16	95.51	(26.07)	(42.39)	3,929.16	154.05	4,083.21
1/1/1967	WEILLE, FRANCIS L.	Trust	Common Investment	Common Investment	0.44%	1,524.20	-	189.81	-	1,714.01	237.03	47.74	(13.04)	(21.19)	1,964.55	77.02	2,041.57
1/1/1967	BLOUNT, F. NELSON	Trust	Common Investment	Common Investment	0.44%	1,524.20	-	189.81	-	1,714.01	237.03	47.74	(13.04)	(21.19)	1,964.55	77.02	2,041.57
1/1/1968	SAARI, KUSTAA	Trust	Common Investment	Common Investment	0.39%	1,338.40	-	166.65	-	1,505.05	208.16	41.94	(11.44)	(18.61)	1,725.10	67.64	1,792.74
1/1/1968	MACGRATH, C.R.	Trust	Common Investment	Common Investment	0.39%	1,338.40	-	166.65	-	1,505.05	208.16	41.94	(11.44)	(18.61)	1,725.10	67.64	1,792.74
1/1/1969	HAYES, HARVEY C.	Trust	Common Investment	Common Investment	0.44%	1,607.44	-	200.16	-	1,807.60	250.02	50.37	(13.74)	(22.35)	2,071.90	81.23	2,153.13
1/1/1969	FAIRBANKS, JOS&LOUIS	Trust	Common Investment	Common Investment	0.44%	1,607.44	-	200.16	-	1,807.60	250.02	50.37	(13.74)	(22.35)	2,071.90	81.23	2,153.13
1/1/1969	GOWING, ALICE	Trust	Common Investment	Common Investment	0.44%	1,607.44	-	200.16	-	1,807.60	250.02	50.37	(13.74)	(22.35)	2,071.90	81.23	2,153.13
1/1/1969	GOWING, HENRY & BELL	Trust	Common Investment	Common Investment	0.44%	1,607.44	-	200.16	-	1,807.60	250.02	50.37	(13.74)	(22.35)	2,071.90	81.23	2,153.13
1/1/1970	RICHARDSON, CLIFTON	Trust	Common Investment	Common Investment	0.44%	1,538.12	-	191.53	-	1,729.65	239.23	48.20	(13.16)	(21.39)	1,982.53	77.73	2,060.26
1/1/1970	VONSTADE, P.S. JR	Trust	Common Investment	Common Investment	0.44%	1,538.12	-	191.53	-	1,729.65	239.23	48.20	(13.16)	(21.39)	1,982.53	77.73	2,060.26
1/1/1970	WARD, JAMES S.	Trust	Common Investment	Common Investment	0.44%	1,538.12	-	191.53	-	1,729.65	239.23	48.20	(13.16)	(21.39)	1,982.53	77.73	2,060.26

INCOME - ACCOUNTS 800006534 and 5850910610

PRINCIPAL - ACCOUNTS 800006534 and 5850910610

DATE	TRUST NAME	Type	Purpose	How Invested	% OF TOTAL	ANNUAL TOTALS				ANNUAL TOTALS				TOTAL TAX COST	Unrealized Gain/Loss	Market Value
						BALANCE 01/01/22	NEW FUNDS	GAIN/LOSS	EXPEND	BALANCE 12/31/22	BALANCE 01/01/22	Gross Income	Mgmt Fees			
1/1/1970	CLOSE, JOSEPH K.	Trust	Common Investment	Common Investment	0.48%	1,538.12	-	191.53	-	1,729.65	239.23	48.20	(13.16)	(21.39)	77.73	2,060.26
1/1/1971	LEONARD, C.J.	Trust	Common Investment	Common Investment	0.44%	1,517.28	-	188.93	-	1,706.21	236.01	47.54	(12.98)	(21.10)	76.68	2,032.36
1/1/1973	KUGA LOT	Trust	Common Investment	Common Investment	0.39%	1,356.39	-	168.90	-	1,525.29	210.99	42.49	(11.59)	(18.86)	68.55	1,816.87
1/1/1973	MCKEEN C.E.	Trust	Common Investment	Common Investment	0.39%	1,356.39	-	168.90	-	1,525.29	210.99	42.49	(11.59)	(18.86)	68.55	1,816.87
1/1/1973	PARSONS LOT	Trust	Common Investment	Common Investment	0.39%	1,356.39	-	168.90	-	1,525.29	210.99	42.49	(11.59)	(18.86)	68.55	1,816.87
1/1/1973	WRGHT, THOMAS P.	Trust	Common Investment	Common Investment	0.39%	1,356.39	-	168.90	-	1,525.29	210.99	42.49	(11.59)	(18.86)	68.55	1,816.87
1/1/1974	MCDEVITT, WM.	Trust	Common Investment	Common Investment	0.23%	764.22	-	95.16	-	859.38	118.81	23.93	(6.54)	(10.62)	38.62	1,023.58
1/1/1974	PEIRCE, E.B.	Trust	Common Investment	Common Investment	0.44%	1,528.33	-	190.30	-	1,718.63	237.73	47.88	(13.07)	(21.26)	77.23	2,047.14
1/1/1974	SAGENDORPH LOT	Trust	Common Investment	Common Investment	0.44%	1,528.33	-	190.30	-	1,718.63	237.73	47.88	(13.07)	(21.26)	77.23	2,047.14
1/1/1975	ALLISON, HENRY	Trust	Common Investment	Common Investment	0.53%	1,836.31	-	228.66	-	2,064.97	285.64	57.54	(15.73)	(25.53)	92.80	2,459.69
1/1/1975	BRENNING LOT	Trust	Common Investment	Common Investment	0.26%	918.12	-	114.32	-	1,032.44	142.78	28.75	(7.83)	(12.77)	46.40	1,229.77
1/1/1975	IVANOV-RINOV, G.P.	Trust	Common Investment	Common Investment	0.53%	1,836.28	-	228.66	-	2,064.94	285.64	57.54	(15.73)	(25.53)	92.80	2,459.66
1/1/1976	HALE, RUFUS FROST	Trust	Common Investment	Common Investment	0.46%	1,596.30	-	198.78	-	1,795.08	248.28	50.02	(13.66)	(22.20)	80.67	2,138.19
1/1/1976	BUSSART, ZULEMA	Trust	Common Investment	Common Investment	0.46%	1,596.30	-	198.78	-	1,795.08	248.28	50.02	(13.66)	(22.20)	80.67	2,138.19
1/1/1976	WARREN, WM. VAN	Trust	Common Investment	Common Investment	0.31%	1,042.26	-	130.38	-	1,172.64	209.91	33.86	(9.25)	(18.36)	54.45	1,443.25
1/1/1977	CABOT, T.H. LOT	Trust	Common Investment	Common Investment	0.44%	1,536.70	-	191.35	-	1,728.05	239.01	48.14	(13.14)	(21.36)	77.66	2,058.36
1/1/1977	RAYMOND, WM. JR. LOT	Trust	Common Investment	Common Investment	0.44%	1,536.70	-	191.35	-	1,728.05	239.01	48.14	(13.14)	(21.36)	77.66	2,058.36
1/1/1977	PHILLIPS, FRED W. LO	Trust	Common Investment	Common Investment	0.44%	1,536.70	-	191.35	-	1,728.05	239.01	48.14	(13.14)	(21.36)	77.66	2,058.36
1/1/1978	CURTIS, EDITH R.	Trust	Common Investment	Common Investment	0.87%	3,006.95	-	374.39	-	3,381.34	467.71	94.21	(25.72)	(41.81)	151.96	4,027.69
1/1/1978	MASON, DEXTER	Trust	Common Investment	Common Investment	0.43%	1,503.35	-	187.20	-	1,690.55	233.78	47.10	(12.86)	(20.90)	75.97	2,013.64
1/1/1979	LINDGREN, PHYLLIS	Trust	Common Investment	Common Investment	0.23%	789.09	-	98.27	-	887.36	122.72	24.72	(6.74)	(10.97)	39.88	1,056.97
1/1/1979	WORESTER, MILLARD	Trust	Common Investment	Common Investment	0.45%	1,576.91	-	196.37	-	1,773.28	245.29	49.40	(13.49)	(21.93)	79.69	2,112.24
1/1/1979	KNIGHT, ROBT & BERNA	Trust	Common Investment	Common Investment	0.82%	2,800.05	-	349.48	-	3,149.53	503.45	89.43	(24.42)	(44.43)	144.03	3,817.59
1/1/1979	TASTULA, WAINO	Trust	Common Investment	Common Investment	0.23%	789.11	-	98.27	-	887.38	122.72	24.72	(6.74)	(10.97)	39.88	1,056.99
1/1/1980	PEABODY, PHYLLIS	Trust	Common Investment	Common Investment	0.27%	943.08	-	117.44	-	1,060.52	146.70	29.56	(8.05)	(13.12)	47.66	1,263.27
1/1/1981	YEOMAND, CLINTON B.	Trust	Common Investment	Common Investment	0.36%	1,245.92	-	155.14	-	1,401.06	193.77	39.04	(10.67)	(17.32)	62.96	1,668.84
1/1/1982	DOYLE, JESSE & CHRIS	Trust	Common Investment	Common Investment	0.18%	625.08	-	77.85	-	702.93	97.22	19.59	(5.34)	(8.69)	31.59	837.30
1/1/1982	ELDER, DAVID	Trust	Common Investment	Common Investment	0.16%	1,250.12	-	155.68	-	1,405.80	194.41	39.16	(10.68)	(17.38)	63.17	1,674.48
1/1/1982	KING, BETSY	Trust	Common Investment	Common Investment	0.16%	1,250.12	-	155.68	-	1,405.80	194.41	39.16	(10.68)	(17.38)	63.17	1,674.48
1/1/1982	THE KINGDOM	Trust	Common Investment	Common Investment	0.16%	1,250.12	-	155.68	-	1,405.80	194.41	39.16	(10.68)	(17.38)	63.17	1,674.48
1/1/1982	MCKEE, JULIEN	Trust	Common Investment	Common Investment	0.18%	625.08	-	77.85	-	702.93	97.22	19.59	(5.34)	(8.69)	31.59	837.30
1/1/1982	RATHBURN, EDWARD	Trust	Common Investment	Common Investment	0.16%	625.08	-	77.85	-	702.93	97.22	19.59	(5.34)	(8.69)	31.59	837.30
1/1/1982	SUMMERS, WM.	Trust	Common Investment	Common Investment	0.18%	625.08	-	77.85	-	702.93	97.22	19.59	(5.34)	(8.69)	31.59	837.30

INCOME - ACCOUNTS 800006534 and 5850910610

PRINCIPAL - ACCOUNTS 800006534 and 5850910610

DATE	TRUST NAME	Type	Purpose	How Invested	% OF TOTAL	ANNUAL TOTALS			ANNUAL TOTALS			BALANCE 12/31/22	BALANCE 12/31/22	Unrealized Gain/Loss	Market Value	
						BALANCE 01/01/22	NEW FUNDS	GAIN/LOSS	EXPEND	BALANCE 01/01/22	Gross Income					Mgmt Fees
1/1/1982	WAITE LOT	Trust	Common Investment	0.18%	624.80	-	77.82	-	702.62	97.18	19.56	(5.34)	(8.69)	805.33	31.57	836.90
1/1/1982	PEABODY, RUSSELL	Trust	Common Investment	0.06%	1,249.56	-	155.61	-	1,405.17	194.35	39.14	(10.68)	(17.37)	1,610.61	63.15	1,673.76
1/1/1982	ALDRICH, HERMAN W	Trust	Common Investment	0.18%	624.80	-	77.82	-	702.62	97.18	19.56	(5.34)	(8.69)	805.33	31.57	836.90
1/1/1983	PRATT, HERBERT & ISABEL	Trust	Common Investment	0.34%	1,162.66	-	144.77	-	1,307.43	180.82	36.43	(9.96)	(16.16)	1,498.56	58.75	1,557.31
1/1/1984	PETERSON, MARK LOT	Trust	Common Investment	0.31%	1,081.68	-	134.72	-	1,216.40	168.29	33.90	(9.26)	(15.05)	1,394.28	54.67	1,448.95
1/1/1984	BURNHAM, E.N. & BELLOLI	Trust	Common Investment	0.16%	540.42	-	67.30	-	607.72	84.04	16.93	(4.61)	(7.51)	696.57	27.31	723.88
1/1/1984	HADDOCK, JAMES & DORIS	Trust	Common Investment	0.13%	1,081.68	-	134.72	-	1,216.40	168.29	33.90	(9.26)	(15.05)	1,394.28	54.67	1,448.95
1/1/1984	WILLARD, GLADYS LOT	Trust	Common Investment	0.16%	540.42	-	67.30	-	607.72	84.04	16.93	(4.61)	(7.51)	696.57	27.31	723.88
1/1/1984	MANN, PATRICIA LEIGHT	Trust	Common Investment	0.16%	540.42	-	67.30	-	607.72	84.04	16.93	(4.61)	(7.51)	696.57	27.31	723.88
1/1/1984	FOLKER, FRED & MARY	Trust	Common Investment	0.31%	1,081.68	-	134.72	-	1,216.40	168.29	33.90	(9.26)	(15.05)	1,394.28	54.67	1,448.95
1/1/1984	WHITNEY, EDWARD & MILLI	Trust	Common Investment	0.16%	540.42	-	67.30	-	607.72	84.04	16.93	(4.61)	(7.51)	696.57	27.31	723.88
1/1/1984	EDICK, ROBERT & JOAN	Trust	Common Investment	0.16%	540.42	-	67.30	-	607.72	84.04	16.93	(4.61)	(7.51)	696.57	27.31	723.88
1/1/1984	CUDDIHEE, JAMES & ELS	Trust	Common Investment	0.31%	1,081.68	-	134.72	-	1,216.40	168.29	33.90	(9.26)	(15.05)	1,394.28	54.67	1,448.95
1/1/1985	BENNETT, WALTER	Trust	Common Investment	0.15%	503.12	-	62.66	-	565.78	78.24	15.77	(4.32)	(6.99)	648.48	25.42	673.90
1/1/1985	CABOT, T.H.	Trust	Common Investment	0.29%	1,006.27	-	125.30	-	1,131.57	156.53	31.53	(8.61)	(14.00)	1,297.02	50.85	1,347.87
1/1/1985	COOK, CHARLES	Trust	Common Investment	0.15%	503.12	-	62.66	-	565.78	78.24	15.77	(4.32)	(6.99)	648.48	25.42	673.90
1/1/1985	MCLELLAN, HOPE, ESTATE	Trust	Common Investment	0.29%	1,006.27	-	125.30	-	1,131.57	156.53	31.53	(8.61)	(14.00)	1,297.02	50.85	1,347.87
1/1/1985	SUMMERS, JOHN	Trust	Common Investment	0.15%	503.12	-	62.66	-	565.78	78.24	15.77	(4.32)	(6.99)	648.48	25.42	673.90
1/1/1986	BERNIER, BETSY	Trust	Common Investment	0.26%	905.75	-	112.78	-	1,018.53	140.89	28.37	(7.76)	(12.60)	1,167.43	45.77	1,213.20
1/1/1986	LEHMANN, PAUL & NANCY	Trust	Common Investment	0.26%	905.75	-	112.78	-	1,018.53	140.89	28.37	(7.76)	(12.60)	1,167.43	45.77	1,213.20
1/1/1986	NAZELROD, BETTY	Trust	Common Investment	0.25%	1,811.53	-	225.57	-	2,037.10	281.73	56.75	(15.50)	(25.18)	2,334.90	91.54	2,426.44
1/1/1986	PELLERIN, WILLIAM & NANCY	Trust	Common Investment	0.26%	905.75	-	112.78	-	1,018.53	140.89	28.37	(7.76)	(12.60)	1,167.43	45.77	1,213.20
1/1/1986	MC DONALD, BRIAN & LUCILLE	Trust	Common Investment	0.26%	905.75	-	112.78	-	1,018.53	140.89	28.37	(7.76)	(12.60)	1,167.43	45.77	1,213.20
1/1/1986	ROWE, ALICE, GERTRUDE, HARRY	Trust	Common Investment	0.19%	1,358.65	-	169.19	-	1,527.84	211.27	42.55	(11.62)	(18.89)	1,751.15	68.66	1,819.81
1/1/1987	McKENNA, JOHN & ALICE	Trust	Common Investment	0.47%	1,633.64	-	203.41	-	1,837.05	254.08	51.20	(13.98)	(22.71)	2,105.64	82.56	2,188.20
1/1/1987	CLUKAY, HAROLD & ISABEL	Trust	Common Investment	0.24%	816.81	-	101.72	-	918.53	127.06	25.57	(6.98)	(11.36)	1,052.82	41.28	1,094.10
1/1/1987	NIEMELA, SHELLIA H.	Trust	Common Investment	0.24%	816.81	-	101.72	-	918.53	127.06	25.57	(6.98)	(11.36)	1,052.82	41.28	1,094.10
1/1/1987	JOHNSON, ROY & LORRAINE	Trust	Common Investment	0.24%	816.81	-	101.72	-	918.53	127.06	25.57	(6.98)	(11.36)	1,052.82	41.28	1,094.10
1/1/1987	PELLERIN, CECILE R.	Trust	Common Investment	0.24%	816.81	-	101.72	-	918.53	127.06	25.57	(6.98)	(11.36)	1,052.82	41.28	1,094.10
1/1/1987	PERKINS, RALPH, JR.	Trust	Common Investment	0.24%	816.81	-	101.72	-	918.53	127.06	25.57	(6.98)	(11.36)	1,052.82	41.28	1,094.10
1/1/1987	BARDIS, MARION H.	Trust	Common Investment	0.24%	816.81	-	101.72	-	918.53	127.06	25.57	(6.98)	(11.36)	1,052.82	41.28	1,094.10
1/1/1988	WHITNEY, DAVID K.	Trust	Common Investment	0.24%	837.42	-	104.28	-	941.70	130.25	26.24	(7.16)	(11.64)	1,079.39	42.32	1,121.71
1/1/1988	PARISH, EDWARD C.	Trust	Common Investment	0.24%	837.42	-	104.28	-	941.70	130.25	26.24	(7.16)	(11.64)	1,079.39	42.32	1,121.71



INCOME - ACCOUNTS 800006534 and 5850910610

PRINCIPAL - ACCOUNTS 800006534 and 5850910610

DATE	TRUST NAME	Type	Purpose	How Invested	% OF TOTAL	ANNUAL TOTALS			ANNUAL TOTALS			BALANCE 12/31/22	BALANCE 12/31/22	Unrealized Gain/Loss	Market Value		
						BALANCE 01/01/22	NEW FUNDS	GAIN/LOSS	EXPEND	BALANCE 01/01/22	Gross Income					Mgmt Fees	Transf/ Income/ Exp
1/1/1988	CROWELL, AANITA & RICHARD	Trust	Common Investment	Common Investment	0.12%	418.41	-	52.10	-	470.51	65.09	13.11	(3.58)	(5.82)	539.31	21.14	560.45
1/1/1988	PROVOST, ARMAND	Trust	Common Investment	Common Investment	0.2%	837.42	-	104.28	-	941.70	130.25	26.24	(7.16)	(11.64)	1,079.39	42.32	1,121.71
1/1/1988	MCLEAN, ERNEST & ALINE	Trust	Common Investment	Common Investment	0.12%	418.41	-	52.10	-	470.51	65.09	13.11	(3.58)	(5.82)	539.31	21.14	560.45
1/1/1989	BUNK, RALPH & DOTTIE	Trust	Common Investment	Common Investment	0.2%	837.42	-	104.28	-	941.70	130.25	26.24	(7.16)	(11.64)	1,079.39	42.32	1,121.71
1/1/1989	McKENNA, FRANK & ALMA	Trust	Common Investment	Common Investment	0.2%	837.42	-	104.28	-	941.70	130.25	26.24	(7.16)	(11.64)	1,079.39	42.32	1,121.71
1/1/1989	JOHNSON, RALPH & MARY	Trust	Common Investment	Common Investment	0.2%	837.42	-	104.28	-	941.70	130.25	26.24	(7.16)	(11.64)	1,079.39	42.32	1,121.71
1/1/1989	BARDEN, BRIAN & JEAN	Trust	Common Investment	Common Investment	0.2%	837.42	-	104.28	-	941.70	130.25	26.24	(7.16)	(11.64)	1,079.39	42.32	1,121.71
1/1/1991	ALLISON, ANDREW	Trust	Common Investment	Common Investment	0.2%	1,002.88	-	124.88	-	1,127.76	156.00	31.42	(8.57)	(13.95)	1,292.66	50.68	1,343.34
1/1/1991	ALLISON, ELLIOT S.	Trust	Common Investment	Common Investment	0.2%	802.39	-	99.92	-	902.31	124.81	25.13	(6.85)	(11.15)	1,034.25	40.55	1,074.80
1/1/1991	ALMEIDA, FRANK & MARION	Trust	Common Investment	Common Investment	0.17%	602.00	-	75.00	-	677.00	93.63	18.86	(5.16)	(8.37)	775.96	30.42	806.38
1/1/1991	BOOZER, WM & CHRISTINA	Trust	Common Investment	Common Investment	0.17%	602.00	-	75.00	-	677.00	93.63	18.86	(5.16)	(8.37)	775.96	30.42	806.38
1/1/1991	BURNETT, BLANCHE	Trust	Common Investment	Common Investment	0.15%	1,203.36	-	149.83	-	1,353.19	187.18	37.70	(10.31)	(16.74)	1,551.02	60.81	1,611.83
1/1/1991	DAVIS, FOREST W & CLARA	Trust	Common Investment	Common Investment	0.17%	593.90	-	73.97	-	667.87	92.39	18.59	(5.08)	(8.26)	765.51	30.01	795.52
1/1/1991	HARRIS, JOHN W & BETSEY	Trust	Common Investment	Common Investment	0.1%	1,187.26	-	147.82	-	1,335.08	184.69	37.20	(10.17)	(16.51)	1,530.29	60.00	1,590.29
1/1/1991	REBOLLEDO, RICHARD	Trust	Common Investment	Common Investment	0.1%	791.71	-	98.61	-	890.32	123.11	24.81	(6.77)	(11.01)	1,020.46	40.01	1,060.47
1/1/1991	SOVIK, JAMES & BARBARA	Trust	Common Investment	Common Investment	0.1%	1,187.26	-	147.82	-	1,335.08	184.69	37.20	(10.17)	(16.51)	1,530.29	60.00	1,590.29
1/1/1991	SPIKER, SAMUEL	Trust	Common Investment	Common Investment	0.17%	593.90	-	73.97	-	667.87	92.39	18.59	(5.08)	(8.26)	765.51	30.01	795.52
1/1/1991	SPRAGUE, REVEREND EDWARD	Trust	Common Investment	Common Investment	0.1%	1,979.46	-	246.48	-	2,225.94	307.91	62.01	(16.95)	(27.53)	2,551.38	100.03	2,651.41
1/1/1991	TIELINEN, SYLVIA	Trust	Common Investment	Common Investment	0.1%	396.16	-	49.33	-	445.49	61.62	12.40	(3.39)	(5.51)	510.61	20.02	530.63
1/1/1991	WALSH, DANIEL J & ANN	Trust	Common Investment	Common Investment	0.1%	1,187.26	-	147.82	-	1,335.08	184.69	37.20	(10.17)	(16.51)	1,530.29	60.00	1,590.29
1/1/1991	WARREN, GEORGE & ROSAMOND	Trust	Common Investment	Common Investment	0.2%	772.32	-	96.19	-	868.51	120.14	24.19	(6.60)	(10.74)	995.50	39.03	1,034.61
1/1/1992	DOSCHER, JOHN F.	Trust	Common Investment	Common Investment	0.03%	96.78	-	12.08	-	108.86	15.02	3.04	(0.84)	(1.34)	124.74	4.89	129.63
1/1/1992	WARREN, WILLIAM I	Trust	Common Investment	Common Investment	0.22%	772.38	-	96.20	-	868.58	120.15	24.19	(6.60)	(10.74)	995.58	39.03	1,034.61
1/1/1992	HOTIN, WILLIAM	Trust	Common Investment	Common Investment	0.17%	579.41	-	72.17	-	651.58	90.11	18.14	(4.96)	(8.06)	746.81	29.28	776.09
1/1/1992	DELENGO, RICHARD & EILEEN	Trust	Common Investment	Common Investment	0.17%	579.41	-	72.17	-	651.58	90.11	18.14	(4.96)	(8.06)	746.81	29.28	776.09
1/1/1992	KING, MARY	Trust	Common Investment	Common Investment	0.17%	579.41	-	72.17	-	651.58	90.11	18.14	(4.96)	(8.06)	746.81	29.28	776.09
1/1/1992	BURNHAM, PAUL	Trust	Common Investment	Common Investment	0.17%	579.41	-	72.17	-	651.58	90.11	18.14	(4.96)	(8.06)	746.81	29.28	776.09
1/1/1992	STAPLES, CLESTON & KATHERINE	Trust	Common Investment	Common Investment	0.17%	579.41	-	72.17	-	651.58	90.11	18.14	(4.96)	(8.06)	746.81	29.28	776.09
1/1/1993	CLUKAY, KENNETH & LINDA	Trust	Common Investment	Common Investment	0.22%	763.69	-	95.10	-	858.79	118.90	23.93	(6.54)	(10.62)	984.46	38.60	1,023.06
1/1/1993	WARREN, WILLIAM 2	Trust	Common Investment	Common Investment	0.22%	763.69	-	95.10	-	858.79	118.90	23.93	(6.54)	(10.62)	984.46	38.60	1,023.06
1/1/1993	HALE, JUDSON D SR	Trust	Common Investment	Common Investment	0.2%	954.49	-	118.86	-	1,073.35	148.63	29.92	(8.17)	(13.29)	1,230.44	48.24	1,278.68
1/1/1993	DOYLE, ROBERT W & MARY G	Trust	Common Investment	Common Investment	0.2%	954.49	-	118.86	-	1,073.35	148.63	29.92	(8.17)	(13.29)	1,230.44	48.24	1,278.68
1/1/1993	DOYLE, DAVID J	Trust	Common Investment	Common Investment	0.2%	954.49	-	118.86	-	1,073.35	148.63	29.92	(8.17)	(13.29)	1,230.44	48.24	1,278.68



INCOME - ACCOUNTS 800006534 and 5850910610

PRINCIPAL - ACCOUNTS 800006534 and 5850910610

DATE	TRUST NAME	Type	Purpose	How Invested	% OF TOTAL	ANNUAL TOTALS			ANNUAL TOTALS			BALANCE 12/31/22	BALANCE 01/01/22	Gross Income	Mgmt Fees	Transf/ Income/ Exp	TOTAL TAX COST	Unrealized Gain/Loss	Market Value
						BALANCE 01/01/22	NEW FUNDS	GAIN/ LOSS	EXPEND	BALANCE 12/31/22	BALANCE 01/01/22								
1/1/1993	RAJANIEMI, CHARLOTTE P	Trust	Common Investment	Common Investment	0.25%	954.49	-	118.86	-	1,073.35	148.63	29.92	(8.17)	(13.29)	157.09	1,230.44	48.24	1,278.68	
1/1/1993	BLUM, LOUISE	Trust	Common Investment	Common Investment	0.14%	477.20	-	59.42	-	536.62	74.40	14.94	(4.09)	(6.65)	78.60	615.22	24.12	639.34	
1/1/1993	WHITE, WENDY P	Trust	Common Investment	Common Investment	0.28%	954.50	-	118.86	-	1,073.36	148.63	29.92	(8.17)	(13.29)	157.09	1,230.45	48.24	1,278.69	
1/1/1993	BLODGETT, ANNE W	Trust	Common Investment	Common Investment	0.33%	1,145.80	-	142.66	-	1,288.46	178.38	35.91	(9.80)	(15.95)	188.54	1,477.00	57.91	1,534.91	
1/1/1993	UTLEY, FREDERICK B & BARBARA 1	Trust	Common Investment	Common Investment	0.33%	1,145.80	-	142.66	-	1,288.46	178.38	35.91	(9.80)	(15.95)	188.54	1,477.00	57.91	1,534.91	
1/1/1993	DELLIL, OLIVER & FLORENCE	Trust	Common Investment	Common Investment	0.17%	572.92	-	71.36	-	644.28	89.24	17.95	(4.91)	(7.98)	94.30	738.58	28.96	767.54	
1/1/1994	CROCKER, AUGUSTUST & JULIE S	Trust	Common Investment	Common Investment	0.22%	756.47	-	94.19	-	850.66	117.83	23.70	(6.47)	(10.53)	124.53	975.19	38.23	1,013.42	
1/1/1994	GOLDMANN, ARTHUR F & RITA J	Trust	Common Investment	Common Investment	0.33%	1,134.97	-	141.33	-	1,276.30	176.68	35.56	(9.71)	(15.79)	186.74	1,463.04	57.36	1,520.40	
1/1/1994	UTLEY, FREDERICK B & BARBARA 2	Trust	Common Investment	Common Investment	0.33%	1,134.97	-	141.33	-	1,276.30	176.68	35.56	(9.71)	(15.79)	186.74	1,463.04	57.36	1,520.40	
1/1/1995	BRANDES, DAVID	Trust	Common Investment	Common Investment	0.24%	902.23	-	112.34	-	1,014.57	140.52	28.27	(7.71)	(12.57)	148.51	1,163.08	45.60	1,208.68	
1/1/1995	BURNHAM, DANIEL	Trust	Common Investment	Common Investment	0.16%	541.05	-	67.39	-	608.44	84.30	16.95	(4.63)	(7.54)	89.08	697.52	27.35	724.87	
1/1/1995	CROWLEY, MICHAEL & WENDY	Trust	Common Investment	Common Investment	0.13%	450.87	-	56.16	-	507.03	70.30	14.14	(3.86)	(6.28)	74.30	581.33	22.79	604.12	
1/1/1995	DELNERO, RICHARD	Trust	Common Investment	Common Investment	0.13%	450.87	-	56.16	-	507.03	70.30	14.14	(3.86)	(6.28)	74.30	581.33	22.79	604.12	
1/1/1995	DUBLIN CHRISTIAN ACADEMY	Trust	Common Investment	Common Investment	0.24%	902.23	-	112.34	-	1,014.57	140.52	28.27	(7.71)	(12.57)	148.51	1,163.08	45.60	1,208.68	
1/1/1995	EAVES, JEAN	Trust	Common Investment	Common Investment	0.16%	541.05	-	67.39	-	608.44	84.30	16.95	(4.63)	(7.54)	89.08	697.52	27.35	724.87	
1/1/1995	MAC VEAGH, CHARLTON, JR.	Trust	Common Investment	Common Investment	0.21%	721.41	-	89.84	-	811.25	112.39	22.62	(6.18)	(10.05)	118.78	930.03	36.46	966.49	
1/1/1995	WEIR, DAVID R., JR.	Trust	Common Investment	Common Investment	0.24%	902.23	-	112.34	-	1,014.57	140.52	28.27	(7.71)	(12.57)	148.51	1,163.08	45.60	1,208.68	
1/1/1995	YOUNG, JANE S.	Trust	Common Investment	Common Investment	0.16%	541.05	-	67.43	(324.29)	284.19	84.30	14.91	(4.24)	(49.59)	45.38	329.57	12.92	342.49	
1/1/1996	OJA, WILLARD	Trust	Common Investment	Common Investment	0.24%	839.56	-	104.55	-	944.11	130.78	26.30	(7.19)	(11.69)	138.20	1,082.31	42.43	1,124.74	
1/1/1996	BLACK, MARJORIE	Trust	Common Investment	Common Investment	0.15%	503.94	-	62.77	-	566.71	78.54	15.80	(4.32)	(7.02)	83.00	649.71	25.47	675.18	
1/1/1996	MAYNARD, ELIZABETH	Trust	Common Investment	Common Investment	0.15%	503.95	-	62.77	-	566.72	78.55	15.80	(4.32)	(7.02)	83.01	649.73	25.47	675.20	
1/1/1996	HOWARD, WALTER	Trust	Common Investment	Common Investment	0.29%	1,007.45	-	125.45	-	1,132.90	156.89	31.57	(8.62)	(14.03)	165.81	1,298.71	50.92	1,349.63	
1/1/1997	McINTYRE, ELIZABETH	Trust	Common Investment	Common Investment	0.13%	453.62	-	56.49	-	510.11	70.78	14.22	(3.88)	(6.33)	74.79	584.90	22.93	607.83	
1/1/1997	MERYMAN, RICHARD	Trust	Common Investment	Common Investment	0.15%	529.23	-	65.92	-	595.15	82.50	16.59	(4.53)	(7.38)	87.18	682.33	26.75	709.08	
1/1/1997	LORANGER, BERNARD & MARION	Trust	Common Investment	Common Investment	0.28%	982.74	-	122.39	-	1,105.13	153.03	30.78	(8.41)	(13.68)	161.72	1,266.85	49.67	1,316.52	
1/1/1997	NELSON, JOHN & JOYCE 1	Trust	Common Investment	Common Investment	0.15%	529.21	-	65.91	-	595.12	82.50	16.59	(4.53)	(7.38)	87.18	682.30	26.75	709.05	
1/1/1997	BLACK, ROGER	Trust	Common Investment	Common Investment	0.13%	453.63	-	56.49	-	510.12	70.79	14.22	(3.88)	(6.33)	74.80	584.92	22.93	607.85	
1/1/1998	PLUMMER, LEVERE	Trust	Common Investment	Common Investment	0.17%	577.91	-	71.99	-	649.90	90.05	18.14	(4.96)	(8.05)	95.18	745.08	29.21	774.29	
1/1/1998	MARRINER, THOMAS	Trust	Common Investment	Common Investment	0.04%	216.68	-	26.99	-	243.67	33.87	6.78	(1.84)	(3.02)	35.79	279.46	10.96	290.42	
1/1/1998	FORBES, LYDIA	Trust	Common Investment	Common Investment	0.04%	216.68	-	26.99	-	243.67	33.87	6.78	(1.84)	(3.02)	35.79	279.46	10.96	290.42	
1/1/1998	HAMMOND, RICHARD	Trust	Common Investment	Common Investment	0.17%	577.91	-	71.98	-	649.89	90.05	18.14	(4.96)	(8.05)	95.18	745.07	29.21	774.28	
1/1/1998	HAMPERS, CONSTANTINE	Trust	Common Investment	Common Investment	1.33%	4,623.59	-	575.66	-	5,199.25	719.28	144.86	(39.55)	(64.30)	760.29	5,959.54	233.65	6,193.19	
1/1/1998	GNADE, JOAN	Trust	Common Investment	Common Investment	0.33%	1,156.03	-	143.94	-	1,299.97	179.98	36.22	(9.89)	(16.09)	190.22	1,490.19	58.43	1,548.62	



INCOME - ACCOUNTS 800006534 and 5850910610

PRINCIPAL - ACCOUNTS 800006534 and 5850910610

DATE	TRUST NAME	Type	Purpose	How Invested	% OF TOTAL	ANNUAL TOTALS			ANNUAL TOTALS			BALANCE 12/31/22	BALANCE 01/01/22	Gross Income	Mgmt Fees	Transf Income/ Exp	TOTAL TAX COST	Unrealized Gain/Loss	Market Value
						BALANCE 01/01/22	NEW FUNDS	GAIN/ LOSS	EXPEND	BALANCE 12/31/22	BALANCE 01/01/22								
1/1/1998	LAPINSKY, ALBERT	Trust	Common Investment	Common Investment	0.17%	577.91	-	71.98	-	649.89	90.05	18.13	(4.96)	(8.05)	745.06	29.21	774.27		
1/1/1998	SHONK, LUCY	Trust	Common Investment	Common Investment	0.33%	1,156.01	-	143.94	-	1,299.95	179.98	36.20	(9.89)	(16.09)	1,490.15	58.42	1,548.57		
1/1/1999	TOWNSEND, COLEMAN	Trust	Common Investment	Common Investment	0.33%	1,128.21	-	140.47	-	1,268.68	175.64	35.34	(9.65)	(15.70)	1,454.31	57.02	1,511.33		
1/1/1999	LEE, HENRY III	Trust	Common Investment	Common Investment	0.33%	1,128.21	-	140.47	-	1,268.68	175.64	35.34	(9.65)	(15.70)	1,454.31	57.02	1,511.33		
1/1/1999	GREENHALGH, ZAIGA	Trust	Common Investment	Common Investment	0.50%	988.61	-	123.73	-	1,112.34	206.02	32.29	(8.81)	(17.97)	1,323.87	51.90	1,375.77		
1/1/1999	O'CONNOR, MARION	Trust	Common Investment	Common Investment	0.06%	211.56	-	26.35	-	237.91	33.07	6.61	(1.82)	(2.95)	272.82	10.70	283.52		
1/1/1999	LEIGHTON, PARKER	Trust	Common Investment	Common Investment	0.07%	216.98	-	27.43	-	244.41	67.84	7.66	(2.08)	(5.78)	312.05	12.23	324.28		
1/1/1999	PRATT, JOHN & ELSIE	Trust	Common Investment	Common Investment	0.84%	434.02	-	54.91	-	488.93	135.60	15.31	(4.20)	(11.54)	624.10	24.47	648.57		
1/1/2000	CUDDIHEE, JOHN	Trust	Common Investment	Common Investment	0.46%	424.37	-	53.49	-	477.86	118.26	14.63	(3.99)	(10.13)	596.63	23.39	620.02		
1/1/2000	MCLELLAN, STEPHAN	Trust	Common Investment	Common Investment	0.27%	848.70	-	106.95	-	955.65	236.37	29.22	(7.99)	(20.24)	1,193.01	46.77	1,239.78		
1/1/2000	STEELE, MARTHA	Trust	Common Investment	Common Investment	0.27%	848.70	-	106.95	-	955.65	236.37	29.22	(7.99)	(20.24)	1,193.01	46.77	1,239.78		
1/1/2000	DAVIS, NORMAN	Trust	Common Investment	Common Investment	0.27%	848.69	-	106.95	-	955.64	236.37	29.22	(7.99)	(20.24)	1,193.00	46.77	1,239.77		
1/1/2001	CUDDIHEE, BRYAN	Trust	Common Investment	Common Investment	0.26%	627.32	-	78.90	-	706.22	160.66	21.24	(5.83)	(13.82)	868.47	34.05	902.52		
1/1/2001	CUDDIHEE, MARGARET	Trust	Common Investment	Common Investment	0.26%	627.32	-	78.90	-	706.22	160.66	21.24	(5.83)	(13.82)	868.47	34.05	902.52		
1/1/2001	CUDDIHEE, KARIANNE	Trust	Common Investment	Common Investment	0.26%	627.32	-	78.90	-	706.22	160.66	21.24	(5.83)	(13.82)	868.47	34.05	902.52		
1/1/2001	HANDY, ALBERT	Trust	Common Investment	Common Investment	0.26%	627.32	-	78.90	-	706.22	160.66	21.24	(5.83)	(13.82)	868.47	34.05	902.52		
1/1/2001	NIELSON, ELDEN & MARJORIE	Trust	Common Investment	Common Investment	0.06%	313.61	-	39.46	-	353.07	80.45	10.63	(2.90)	(6.92)	434.33	17.03	451.36		
1/1/2003	OLSEN, JOEL	Trust	Common Investment	Common Investment	0.21%	700.35	-	87.47	-	787.82	130.81	22.47	(6.18)	(11.51)	923.41	36.20	959.61		
1/1/2003	EDELKIND, JUDY	Trust	Common Investment	Common Investment	0.21%	700.35	-	87.47	-	787.82	130.81	22.47	(6.18)	(11.51)	923.41	36.20	959.61		
1/1/2003	DAILEY, RALPH	Trust	Common Investment	Common Investment	0.21%	726.03	-	90.38	-	816.41	111.12	22.70	(6.24)	(9.94)	934.05	36.62	970.67		
1/1/2003	BROOKS, PETER	Trust	Common Investment	Common Investment	0.09%	311.13	-	38.74	-	349.87	47.73	9.72	(2.67)	(4.27)	400.38	15.70	416.08		
1/1/2003	KNAPP, MICHELLE	Trust	Common Investment	Common Investment	0.06%	207.44	-	25.83	-	233.27	31.85	6.49	(1.80)	(2.85)	266.96	10.47	277.43		
1/1/2003	CALI, GRACE	Trust	Common Investment	Common Investment	0.21%	726.03	-	90.38	-	816.41	111.12	22.70	(6.24)	(9.94)	934.05	36.62	970.67		
1/1/2003	AVERY, STEPHEN	Trust	Common Investment	Common Investment	0.06%	207.44	-	25.83	-	233.27	31.85	6.49	(1.80)	(2.85)	266.96	10.47	277.43		
1/1/2003	WHELOCK, MAJOR	Trust	Common Investment	Common Investment	0.06%	200.07	-	24.99	-	225.06	37.49	6.40	(1.79)	(3.29)	263.87	10.35	274.22		
1/1/2003	KNAPP, STEPHEN	Trust	Common Investment	Common Investment	0.06%	200.07	-	24.99	-	225.06	37.49	6.40	(1.79)	(3.29)	263.87	10.35	274.22		
1/1/2003	DWYER ESTATE, TERRY	Trust	Common Investment	Common Investment	0.21%	700.35	-	87.47	-	787.82	130.81	22.47	(6.18)	(11.51)	923.41	36.20	959.61		
1/1/2003	THOMAS ESTATE, SHERILL	Trust	Common Investment	Common Investment	0.09%	300.13	-	37.49	-	337.62	56.22	9.63	(2.67)	(4.95)	395.85	15.52	411.37		
1/1/2006	BERRY, ROBERT W	Trust	Common Investment	Common Investment	0.26%	711.27	-	88.23	-	799.50	84.64	21.61	(5.93)	(7.79)	892.03	34.97	927.00		
1/1/2006	SANFORD, CALVIN & JANICE	Trust	Common Investment	Common Investment	0.26%	711.27	-	88.23	-	799.50	84.64	21.61	(5.93)	(7.79)	892.03	34.97	927.00		
1/1/2006	MCLELLAN, BRUCE & MARY ELIZABETH	Trust	Common Investment	Common Investment	0.09%	311.20	-	38.62	-	349.82	37.12	9.44	(2.63)	(3.41)	390.34	15.30	405.64		
1/1/2006	KIPKA, ROBERT E.	Trust	Common Investment	Common Investment	0.09%	311.20	-	38.62	-	349.82	37.12	9.44	(2.63)	(3.41)	390.34	15.30	405.64		
1/1/2006	KIPKA, COLIN D. & RACHEL M.	Trust	Common Investment	Common Investment	0.09%	311.20	-	38.62	-	349.82	37.12	9.44	(2.63)	(3.41)	390.34	15.30	405.64		



INCOME - ACCOUNTS 800006534 and 5850910610

PRINCIPAL - ACCOUNTS 800006534 and 5850910610

DATE	TRUST NAME	Type	Purpose	How Invested	% OF TOTAL	ANNUAL TOTALS				ANNUAL TOTALS				TOTAL TAX COST	Unrealized Gain/Loss	Market Value	
						BALANCE 01/01/22	NEW FUNDS	GAIN/LOSS	EXPEND	BALANCE 12/31/22	BALANCE 01/01/22	Gross Income	Mgmt Fees				Transf Income/ Exp
1/1/2006	ROBINSON, THOMAS & ROWENA	Trust	Common Investment	Common Investment	0.09%	311.20	-	38.62	-	349.82	37.12	9.44	(2.03)	(3.41)	390.34	15.30	405.64
1/1/2006	DEMARNIEFF, DR. & MRS. EDMOND KELLY FOR CHRISTINE KELLY	Trust	Common Investment	Common Investment	0.06%	222.28	-	27.58	-	249.86	26.58	6.74	(1.87)	(2.44)	278.87	10.93	289.80
1/1/2008	A. GEORGE & LEIGH C. MCLEAN	Trust	Common Investment	Common Investment	0.18%	660.36	-	81.80	-	742.16	69.98	19.86	(5.46)	(6.54)	820.00	32.15	852.15
1/1/2008	NAHANIEL ANABLE 2006 REV TRUST	Trust	Common Investment	Common Investment	0.18%	660.36	-	81.80	-	742.16	69.98	19.86	(5.46)	(6.54)	820.00	32.15	852.15
1/1/2008	KAREN ENG HORGAN	Trust	Common Investment	Common Investment	0.18%	650.66	-	80.52	-	731.18	60.65	19.35	(5.31)	(5.76)	800.11	31.37	831.48
1/1/2008	PERRY B. ANABLE	Trust	Common Investment	Common Investment	0.18%	650.66	-	80.52	-	731.18	60.64	19.35	(5.31)	(5.76)	800.10	31.37	831.47
1/1/2009	PIERCE, Sherin	Trust	Common Investment	Common Investment	0.19%	683.71	-	84.63	-	768.34	66.87	20.41	(5.59)	(6.31)	843.72	33.08	876.80
1/1/2010	HUNT, Wayne	Trust	Common Investment	Common Investment	0.09%	336.38	-	41.70	-	378.08	37.09	10.14	(2.79)	(3.44)	419.08	16.43	435.51
1/1/2010	FOLSOM, Nancy	Trust	Common Investment	Common Investment	0.14%	504.55	-	62.54	-	567.09	55.50	15.20	(4.20)	(5.16)	628.43	24.64	653.07
1/1/2005	ARVIDSON, Carl	Trust	Common Investment	Common Investment	0.06%	209.93	-	26.02	-	235.95	22.91	6.33	(1.75)	(2.13)	261.31	10.25	271.56
1/1/2010	NELSON, JOHN & JOYCE 2 CAVANAUGH, Joseph & Jacquelyn	Trust	Common Investment	Common Investment	0.53%	1,913.22	-	237.05	-	2,150.27	204.03	57.54	(15.74)	(19.03)	2,377.07	93.20	2,470.27
1/1/2010	DOHERTY, Michael	Trust	Common Investment	Common Investment	0.60%	2,162.78	-	267.99	-	2,430.77	230.68	65.06	(17.80)	(21.52)	2,687.19	105.36	2,792.55
1/1/2010	McLeod, William B & Martha Colleen	Trust	Common Investment	Common Investment	0.53%	1,913.22	-	237.05	-	2,150.27	204.04	57.54	(15.75)	(19.03)	2,377.07	93.20	2,470.27
1/1/2012	McLeod, David T & Getchell	Trust	Common Investment	Common Investment	0.25%	926.05	-	114.58	-	1,040.63	85.16	27.49	(7.56)	(8.11)	1,137.61	44.60	1,182.21
1/1/2012	BROWN, Gary D. & Jean M.	Trust	Common Investment	Common Investment	0.15%	563.66	-	69.75	-	633.41	51.93	16.74	(4.61)	(4.94)	692.53	27.15	719.68
9/18/2013	STEPHENS, Richard & Carol GILLESPIE, Beau R. & LINDENFELD, Elsa M.	Trust	Common Investment	Common Investment	0.07%	281.36	-	34.74	-	316.10	19.11	8.18	(2.28)	(1.91)	339.20	13.30	352.50
9/18/2013	OWEN, Mary-Clo	Trust	Common Investment	Common Investment	0.07%	281.37	-	34.75	-	316.12	19.10	8.18	(2.28)	(1.91)	339.21	13.30	352.51
9/18/2013	MURRAY, Roger W., Yvonne	Trust	Common Investment	Common Investment	0.28%	1,045.28	-	129.02	-	1,174.30	70.57	30.40	(8.33)	(7.09)	1,259.85	49.39	1,309.24
8/31/2015	JAMES, Rosemary	Trust	Common Investment	Common Investment	0.07%	281.31	-	34.74	-	316.05	19.09	8.18	(2.28)	(1.91)	339.13	13.30	352.43
8/31/2015	REGAN, Michele	Trust	Common Investment	Common Investment	0.21%	796.72	-	98.40	-	895.12	56.79	23.27	(6.38)	(5.65)	963.15	37.76	1,000.91
8/31/2015	ELLIS, Ernest & Patricia	Trust	Common Investment	Common Investment	0.21%	900.68	-	111.22	-	1,011.90	64.15	26.29	(7.23)	(6.37)	1,088.74	42.69	1,131.43
8/31/2015	RAISANEN, Richard	Trust	Common Investment	Common Investment	0.24%	900.65	-	111.21	-	1,011.86	64.15	26.29	(7.23)	(6.37)	1,088.70	42.68	1,131.38
8/31/2015	GURNEY, William & Margaret	Trust	Common Investment	Common Investment	0.06%	242.38	-	29.97	-	272.35	17.45	7.05	(1.98)	(1.73)	293.14	11.49	304.63
8/31/2015	DRORY, Michael & HOUK, Julie	Trust	Common Investment	Common Investment	0.06%	242.37	-	29.96	-	272.33	17.41	7.04	(1.98)	(1.73)	293.07	11.49	304.56
9/1/2019	Arner, Bruce C. & Carol L.	Trust	Common Investment	Common Investment	0.21%	796.69	-	98.38	-	895.07	56.78	23.25	(6.38)	(5.64)	963.08	37.76	1,000.84
9/1/2019	W. Barry & Monique I. Tanner	Trust	Common Investment	Common Investment	0.21%	796.69	-	98.38	-	895.07	56.84	23.25	(6.38)	(5.65)	963.13	37.76	1,000.89
1/1/1999	SISTARE, K. BOOTHBY	Trust	Common Investment	Common Investment	0.06%	215.43	-	26.52	-	241.95	8.11	6.07	(1.72)	(0.93)	253.48	9.94	263.42
1/1/2019	June Brenning	Trust	Common Investment	Common Investment	0.07%	800.12	-	98.40	-	898.52	30.05	22.64	(6.24)	(3.49)	941.48	36.91	978.39
5/1/2021	Birch, David & Louisa	Trust	Common Investment	Common Investment	0.21%	(15.88)	-	(5.74)	21.62	-	(253.52)	0.74	(0.34)	253.12	-	-	-
5/1/2021	Hennessy, Dana & Patricia	Trust	Common Investment	Common Investment	0.08%	149.59	-	18.39	-	167.98	4.71	4.23	(1.18)	(0.58)	175.16	6.87	182.03
5/1/2021		Trust	Common Investment	Common Investment	0.11%	437.57	-	53.73	-	491.30	6.57	12.17	(3.34)	(1.12)	505.58	19.82	525.40
5/1/2021		Trust	Common Investment	Common Investment	0.13%	494.64	-	60.72	-	555.36	7.43	13.73	(3.77)	(1.27)	571.48	22.43	593.91

PRINCIPAL - ACCOUNTS 8000006534 and 5850910610

INCOME - ACCOUNTS 8000006534 and 5850910610

DATE	TRUST NAME	Type	Purpose	How Invested	% OF TOTAL	ANNUAL TOTALS			BALANCE 12/31/22	
						BALANCE 01/01/22	NEW FUNDS	GAIN/LOSS		EXPEND
5/17/2021	Liam Kelly and Lesley Loke	Trust	Common Investment	Common Investment	0.17%	437.58	-	53.71	-	491.29
5/17/2021	Blount, Deborah & William	Trust	Common Investment	Common Investment	0.13%	494.65	-	60.69	-	555.34
3/1/2022	Thaddeus and Erika Rogers	Trust	Common Investment	Common Investment	0.00%	-	650.00	29.67	-	679.67
3/1/2022	Purdence P. Robertson	Trust	Common Investment	Common Investment	0.00%	-	575.00	26.23	-	601.23
3/1/2022	Gordon R. & Adele R. Knight	Trust	Common Investment	Common Investment	0.00%	-	575.00	26.23	-	601.23
3/1/2022	Robert L. & Mary J. Edick Rev. Trust dtd. 2021	Trust	Common Investment	Common Investment	0.00%	-	575.00	26.24	-	601.24
3/1/2022	Pamela J. Cox	Trust	Common Investment	Common Investment	0.00%	-	175.00	7.97	-	182.97
Perpetual Care Fund Trust						347,636.74	2,550.00	43,391.84	(302.67)	393,275.91

BALANCE 01/01/22	Gross Income	Mgmt Fees	Transf/Income/Exp	BALANCE 12/31/22
6.56	12.14	(3.32)	(1.12)	14.26
7.47	13.74	(3.76)	(1.27)	16.18
-	13.32	(2.91)	(0.68)	9.73
-	11.79	(2.56)	(0.61)	8.62
-	11.79	(2.56)	(0.61)	8.62
-	11.79	(2.57)	(0.61)	8.61
-	3.62	(0.76)	(0.21)	2.65
53,109.70	10,924.26	(2,981.80)	(4,567.15)	56,485.01

TOTAL TAX COST	Unrealized Gain/Loss	Market Value
505.55	19.82	525.37
571.52	22.41	593.93
689.40	27.03	716.43
609.85	23.91	633.76
609.85	23.91	633.76
609.85	23.91	633.76
185.62	7.28	192.90
449,760.92	17,633.71	467,394.63

MS-10 Town of Dublin Capital Reserve Funds
Year Ending December 31, 2022



# of Shares or Other Units	Description of Investment (Names of Banks, Stocks, Bonds, etc.)	TYPE	Beginning Year Balance	Purchases	Cash Capital Gains	Proceeds from Sales	Gains/Losses from Sales	Year End Balance	Income During Year	Beginning Year Market Value	Year End Market Value
180,089.32	Bar Harbor Bank & Trust Inst Money Market	Money Market	-	514,514.03	-	334,424.71	-	180,089.32	2,049.42	-	180,089.32
-	Daily Bank Money Market Fund	Money Market	201,466.35	48,533.65	-	250,000.00	-	-	148.77	201,466.35	-
-	SEI Daily Income Trust Government II Fund	Money Market	-	366,149.32	-	-	-	-	190.42	-	-
10,000.00	Federal Farm Credit Banks Funding Corp .875%	Bond	9,985.65	-	-	-	-	9,985.65	65.63	9,941.50	9,226.90
10,000.00	Federal Farm Credit Banks Funding Corp 1.02%	Bond	9,848.53	-	-	-	-	9,848.53	102.00	9,826.00	8,786.20
10,000.00	Federal Farm Credit Banks Funding Corp 1.11% 20 Oct 2026	Bond	9,929.43	-	-	-	-	9,929.43	111.00	9,893.80	8,856.00
20,000.00	Federal Farm Credit Banks Funding Corp 1.2% 28 Apr 2027	Bond	19,976.93	-	-	-	-	19,976.93	240.00	19,682.00	17,564.60
50,000.00	Federal Farm Credit Banks Funding Corp 2.57% 24 Dec 2026	Bond	50,036.41	-	-	-	(6.10)	50,030.31	1,285.00	52,926.50	46,852.00
20,000.00	Federal Home Loan Banks .875% 03/13/2026	Bond	20,071.35	-	-	-	(15.85)	20,055.50	175.00	19,745.00	18,027.20
-	Federal Home Loan Banks 2.125% 10 Jun 2022	Bond	25,041.72	-	-	25,000.00	(41.72)	-	265.63	25,206.00	-
25,000.00	Federal Home Loan Banks 2.125% 10 Mar 2023	Bond	25,019.93	-	-	-	(7.48)	25,012.45	531.26	25,483.00	24,895.75
25,000.00	Federal Home Loan Banks 2.375% 14 Mar 2025	Bond	24,935.74	-	-	-	-	24,935.74	593.76	26,047.00	23,900.50
10,000.00	United States Treasury Note/Bond .5% 31 Mar 2025 10/31/2026	Treasury Note/Bond	9,875.83	-	-	-	-	9,875.83	50.00	9,834.00	9,184.40
10,000.00	United States Treasury Note/Bond 1.125% 10/31/2026	Treasury Note/Bond	9,966.46	-	-	-	-	9,966.46	112.50	9,933.60	8,944.10
10,000.00	United States Treasury Note/Bond 1.125% 28 Feb 2027	Treasury Note/Bond	9,941.45	-	-	-	-	9,941.45	112.50	9,922.70	8,890.20
25,000.00	United States Treasury Note/Bond 1.625% 30 Apr 2023	Treasury Note/Bond	24,586.06	-	-	-	-	24,586.06	406.26	25,360.25	24,767.50
-	United States Treasury Note/Bond 1.875% 30 Apr 2022	Treasury Note/Bond	25,025.57	-	-	25,000.00	(25.57)	-	234.38	25,142.00	-
25,000.00	United States Treasury Note/Bond 2% 15 Feb 2023	Treasury Note/Bond	24,851.56	-	-	-	-	24,851.56	500.00	25,431.75	24,932.25
20,000.00	United States Treasury Note/Bond 2% 15 Feb 2025	Treasury Note/Bond	19,776.25	-	-	-	-	19,776.25	400.00	20,600.00	19,029.60
50,000.00	United States Treasury Note/Bond 2% 15 Nov 2026	Treasury Note/Bond	49,023.69	-	-	-	-	49,023.69	1,000.00	51,720.50	46,228.50
-	United States Treasury Note/Bond 2% 30 Nov 2022	Treasury Note/Bond	25,028.65	-	-	25,000.00	(28.65)	-	500.00	25,362.25	-
-	United States Treasury Note/Bond 2% 31 Jul 2022	Treasury Note/Bond	24,992.19	-	-	25,000.00	7.81	-	500.00	25,256.75	-
-	United States Treasury Note/Bond 2.125% 30 Jun 2022	Treasury Note/Bond	25,037.52	-	-	25,000.00	(37.52)	-	265.63	25,232.50	-
25,000.00	United States Treasury Note/Bond 2.125% 30 Nov 2023	Treasury Note/Bond	25,060.99	-	-	-	(19.41)	25,041.58	531.26	25,671.00	24,416.00

MS-10 Town of Dublin Capital Reserve Funds
Year Ending December 31, 2022



# of Shares or Other Units	Description of Investment (Names of Banks, Stocks, Bonds, etc.)	TYPE	Beginning Year Balance	Purchases	Cash Capital Gains	Proceeds from Sales	Gains/Losses from Sales	Year End Balance	Income During Year	Beginning Year Market Value	Year End Market Value
25,000.00	United States Treasury Note/Bond 2.125% 30 Sep 2024	Treasury Note/Bond	24,997.66	-	-	-	-	24,997.66	531.26	25,816.50	23,991.25
25,000.00	United States Treasury Note/Bond 2.125% 31 Mar 2024	Treasury Note/Bond	25,018.05	-	-	-	(4.42)	25,013.63	531.26	25,730.50	24,218.75
25,000.00	United States Treasury Note/Bond 2.25% 15 Nov 2024	Treasury Note/Bond	24,808.72	-	-	-	-	24,808.72	562.50	25,918.00	24,010.75
25,000.00	United States Treasury Note/Bond 2.25% 15 Nov 2025	Treasury Note/Bond	24,636.84	-	-	-	-	24,636.84	562.50	26,039.00	23,662.00
25,000.00	United States Treasury Note/Bond 2.25% 31 Dec 2023	Treasury Note/Bond	24,984.50	-	-	-	-	24,984.50	281.25	25,749.00	24,384.00
25,000.00	United States Treasury Note/Bond 2.25% 31 Jan 2024	Treasury Note/Bond	25,019.33	-	-	-	(4.48)	25,014.85	562.50	25,767.50	24,340.75
25,000.00	United States Treasury Note/Bond 2.375% 15 May 2027	Treasury Note/Bond	25,084.18	-	-	-	(12.03)	25,072.15	593.76	26,384.75	23,307.75
50,000.00	United States Treasury Note/Bond 2.5% 30 Apr 2024	Treasury Note/Bond	-	49,925.78	-	-	-	49,925.78	543.48	-	48,578.00
40,000.00	United States Treasury Note/Bond 2.625% 31 Jan 2026	Treasury Note/Bond	-	39,795.30	-	-	-	39,795.30	174.02	-	38,218.80
25,000.00	United States Treasury Note/Bond 2.625% 31 May 2027	Treasury Note/Bond	-	24,166.99	-	-	-	24,166.99	288.68	-	23,565.50
50,000.00	United States Treasury Note/Bond 2.75% 15 May 2025	Treasury Note/Bond	-	50,074.22	-	-	(11.49)	50,062.73	623.98	-	48,215.00
25,000.00	United States Treasury Note/Bond 2.875% 30 Nov 2025	Treasury Note/Bond	-	24,593.75	-	-	-	24,593.75	316.18	-	24,054.75
50,000.00	US Treasury Note/Bond 2.125% 05/15/2025	Treasury Note/Bond	49,961.19	-	-	-	-	49,961.19	1,062.50	51,756.00	47,513.50
50,000.00	US Treasury Note/Bond 2.75% 04/30/2027	Treasury Note/Bond	-	49,765.87	-	-	-	49,765.87	597.83	-	47,383.00
25,000.00	US Treasury Note/Bond 2.875% 06/15/2025	Treasury Note/Bond	-	24,666.99	-	-	-	24,666.99	345.63	-	24,163.00
-	Banking Assistance Fees (1)		-	-	-	-	-	-	-	-	-
TOTAL FUNDS			893,988.73	1,192,185.90	-	1,075,574.03	(206.91)	1,010,393.69	17,947.75	912,845.70	974,197.82
			0.00					0.00			

**MS-10 Town of Dublin Common Funds
Year Ending December 31, 2022**

# of Shares or Other Units	Description of Investment (Names of Banks, Stocks, Bonds, etc.)	TYPE	Beginning Year Balance	Purchases	Cash Capital Gains	Proceeds from Sales	Gains/Losses from Sales	Year End Balance	Income During Year	Beginning Year Market Value	Year End Market Value
91.00	Abbott Laboratories	Stock	3,613.48	1,317.83	-	8,489.45	5,384.84	1,826.70	282.94	22,940.62	9,990.89
47.00	Accenture PLC	Stock	13,647.89	2,720.68	-	-	-	16,368.57	170.98	15,752.90	12,541.48
-	Adobe Inc	Stock	10,345.28	-	-	10,836.59	491.31	-	-	18,145.92	-
-	Aflac Inc 3.625% 15 Nov 2024	Bond	25,611.51	-	-	25,000.00	(611.51)	-	792.97	26,700.10	-
38.00	Air Products and Chemicals Inc	Stock	9,244.08	-	-	7,019.84	1,046.46	3,270.70	342.00	20,081.16	11,713.88
-	Akamai Technologies Inc	Stock	-	7,124.11	-	5,013.41	(2,110.70)	-	-	-	-
190.00	Alphabet Inc	Stock	9,606.00	2,971.05	-	5,640.00	3,718.80	10,655.85	-	28,970.40	16,763.70
158.00	Amazon.com Inc	Stock	9,571.40	-	-	5,911.03	3,901.04	7,561.41	-	33,343.40	13,272.00
60.00	American Tower Corp	Stock	7,878.20	12,780.02	-	13,937.44	6,059.24	12,780.02	164.65	16,087.50	12,711.60
133.00	Amphenol Corp	Stock	-	9,907.01	-	-	-	9,907.01	37.60	-	10,126.62
131.00	Apple Inc	Stock	370.57	1,439.75	-	12,026.86	11,893.53	1,676.99	127.37	33,560.73	17,020.83
20000.00	Apple Inc 1.125% 11 May 2025	Bond	20,040.77	-	-	-	(11.93)	20,028.84	223.00	19,937.20	18,413.00
52.00	AvalonBay Communities Inc	Stock	-	12,443.58	-	-	-	12,443.58	136.74	-	8,399.04
269.00	Baker Hughes Co	Stock	-	6,338.56	-	-	-	6,338.56	51.11	-	7,943.57
397.00	Bank of America Corp	Stock	14,014.16	3,785.41	-	-	-	17,799.57	294.00	12,991.08	13,148.64
500.00	Bank of America Corp Floating 5.17543%	Bond	-	10,918.35	-	-	-	10,918.35	379.17	-	9,440.00
20000.00	Bank of New York Mellon Corp/The 2.1% 24 Oct 2024	Bond	20,017.44	-	-	-	(5.81)	20,011.63	420.00	20,518.68	19,073.89
20000.00	Bank of Nova Scotia/The 1.35% 24 Jun 2026	Bond	19,856.00	-	-	-	-	19,856.00	270.00	19,762.60	17,732.40
46.00	Berkshire Hathaway Inc	Stock	10,909.36	1,934.77	-	3,212.77	1,167.27	10,798.63	-	14,352.00	14,209.40
-	BlackRock Inc	Stock	14,281.95	-	-	23,228.18	8,946.23	-	146.40	27,466.80	-
-	Booking Holdings Inc	Stock	-	7,135.12	-	5,136.22	(1,998.90)	-	-	-	-
20000.00	Caterpillar Financial Services Corp 2.15% 08 Nov 2024	Bond	20,050.86	-	-	-	(16.95)	20,033.91	430.00	20,584.44	19,090.67
80.00	Chevron Corp	Stock	5,573.84	-	-	784.35	456.48	5,245.97	475.70	9,974.75	14,359.20
66.00	Chubb Ltd	Stock	-	14,252.54	-	-	-	14,252.54	109.56	-	14,559.60
302.00	Cisco Systems Inc	Stock	-	16,320.33	-	-	-	16,320.33	288.42	-	14,387.28
20000.00	Cisco Systems Inc 2.95% 28 Feb 2026	Bond	-	20,004.00	-	-	(0.40)	20,003.60	231.08	-	19,069.60

MS-10 Town of Dublin Common Funds
Year Ending December 31, 2022



# of Shares or Other Units	Description of Investment (Names of Banks, Stocks, Bonds, etc.)	TYPE	Beginning Year Balance	Purchases	Cash Capital Gains	Proceeds from Sales	Gains/Losses from Sales	Year End Balance	Income During Year	Beginning Year Market Value	Year End Market Value
105.00	Cognizant Technology Solutions Corp	Stock	-	8,734.05	-	-	-	8,734.05	71.01	-	6,004.95
414.00	Comcast Corp	Stock	13,851.23	5,012.19	-	-	-	18,863.42	312.43	13,488.44	14,477.58
54.00	Consumer Discretionary Select Sector SPDR Fund	Stock	-	7,790.84	-	-	-	7,790.84	19.75	-	6,974.64
303.00	Coming Inc	Stock	-	11,168.54	-	-	-	11,168.54	256.79	-	9,677.82
14.00	Costco Wholesale Corp	Stock	6,881.60	954.47	-	16,346.04	11,528.92	3,018.95	65.80	22,708.00	6,391.00
20000.00	CSX Corp 3.25% 01 Jun 2027	Bond	-	19,907.40	-	-	-	19,907.40	420.69	-	18,685.20
45.00	Danaher Corp	Stock	10,990.50	-	-	6,768.31	3,050.93	7,273.12	55.28	22,372.68	11,943.90
182.00	Dominion Resources Inc/V/A	Stock	-	14,626.92	-	-	-	14,626.92	289.71	-	11,160.24
25000.00	Dover Corp 3.15% 15 Nov 2025	Bond	24,908.50	-	-	-	-	24,908.50	787.50	26,419.67	23,902.41
80.00	Emerson Electric Co	Stock	-	6,273.19	-	-	-	6,273.19	41.60	-	7,684.80
20000.00	Emerson Electric Co 1.8% 15 Oct 2027	Bond	20,163.80	-	-	-	(26.91)	20,136.89	360.00	20,098.63	17,483.51
64.00	Exxon Mobil Corp	Stock	-	7,179.57	-	2,156.28	319.65	5,342.94	209.60	-	7,059.20
25000.00	Exxon Mobil Corp 3.043% 01 Mar 2026	Bond	25,089.09	-	-	-	(12.83)	25,076.26	760.76	26,460.45	23,872.10
81.00	FedEx Corp	Stock	-	14,960.17	-	-	-	14,960.17	69.00	-	14,029.20
-	Financial Select Sector SPDR Fund	Mutual Fund/Index Fund/ETF	12,762.47	-	-	14,789.05	2,026.58	-	58.04	14,917.10	-
-	Flowers Foods		-	-	-	-	-	-	15.49	-	-
25000.00	Fluor Corp 3.5% 15 Dec 2024	Bond	25,581.90	-	-	-	(88.25)	25,493.65	875.00	26,179.50	24,000.00
100.00	Health Care Select Sector SPDR Fund	Stock	-	12,550.34	-	-	-	12,550.34	55.61	-	13,585.00
21.00	Home Depot Inc/The	Stock	11,134.58	8,727.76	-	14,107.99	(51.27)	5,703.08	383.80	17,015.41	6,633.06
-	Honeywell International Inc	Stock	8,687.04	-	-	12,575.52	3,888.48	-	62.72	13,344.64	-
134.00	Intercontinental Exchange Inc	Stock	11,405.47	3,283.27	-	-	-	14,688.74	169.86	13,813.77	13,747.06
800.00	iShares 1-5 Year Inv Grade Corp Bond ETF	Mutual Fund/Index Fund/ETF	-	45,481.92	-	3,258.66	(61.57)	42,161.69	779.82	-	39,856.00
171.00	iShares Core S&P Mid-Cap ETF	Mutual Fund/Index Fund/ETF	19,932.57	2,981.42	-	-	-	22,913.99	686.78	45,292.80	41,363.19
221.00	iShares Core S&P Small-Cap ETF	Mutual Fund/Index Fund/ETF	12,567.37	4,126.55	-	-	-	16,693.92	289.30	20,955.33	20,915.44
1250.00	iShares Core U.S. Aggregate Bond ETF	Mutual Fund/Index Fund/ETF	142,084.94	-	-	-	-	142,084.94	2,898.35	142,600.00	121,237.50
250.00	iShares iBoxx USD Investment Grade Corporate Bond ETF	Mutual Fund/Index Fund/ETF	33,365.93	-	-	-	-	33,365.93	869.67	33,130.00	26,357.50

MS-10 Town of Dublin Common Funds
Year Ending December 31, 2022



# of Shares or Other Units	Description of Investment (Names of Banks, Stocks, Bonds, etc.)	TYPE	Beginning Year Balance	Purchases	Cash Capital Gains	Proceeds from Sales	Gains/Losses from Sales	Year End Balance	Income During Year	Beginning Year Market Value	Year End Market Value
500.00	iShares TIPS Bond ETF	Mutual Fund/Index Fund/ETF	64,375.01	-	-	-	-	64,375.01	3,704.01	64,600.00	53,220.00
20000.00	John Deere Capital Corp 4.05% 08 Sep 2025	Bond	-	19,708.80	-	-	-	19,708.80	(74.25)	-	19,683.80
86.00	Johnson & Johnson	Stock	8,990.85	4,450.01	-	11,828.23	5,566.13	7,178.76	363.02	21,383.75	15,191.90
172.00	JPMorgan Chase & Co	Stock	8,073.05	1,967.67	-	2,066.21	1,296.87	9,271.38	631.00	26,761.15	23,065.20
364.00	Kinder Morgan Inc	Stock	-	6,389.44	-	-	-	6,389.44	101.01	-	6,581.12
56.00	L3Harris Technologies Inc	Stock	11,311.53	-	-	1,251.75	324.58	10,384.36	256.48	13,007.64	11,659.76
32.00	Lam Research Corp	Stock	8,825.23	3,421.92	-	-	-	12,247.15	155.85	17,259.60	13,449.60
-	LyondellBasell Industries NV	Stock	15,762.33	-	-	15,431.55	(330.78)	-	168.37	13,742.27	-
41.00	Mastercard Inc	Stock	12,135.18	-	-	-	-	12,135.18	80.36	14,732.12	14,256.93
26.00	McDonald's Corp	Stock	-	6,161.87	-	-	-	6,161.87	39.52	-	6,851.78
-	Meta Platforms Inc	Stock	-	10,602.75	-	6,581.54	(4,021.21)	-	-	-	-
500.00	MetLife Inc Floating 5.74586%	Bond	-	11,774.75	-	-	-	11,774.75	391.19	-	10,860.00
103.00	Microsoft Corp	Stock	15,659.88	2,936.22	-	3,118.26	1,567.78	17,045.62	245.50	33,968.32	24,701.46
5000.00	New Hampshire St Hsg Fm Auths TxbiRef-Acquisition-Ser B 02 Dec 2015 3.769% 01 Jan 2025	Bond	5,000.00	-	-	-	-	5,000.00	188.46	5,172.70	4,917.85
155.00	NextEra Energy Inc	Stock	14,989.43	2,521.39	-	10,618.42	3,123.70	10,016.10	276.68	23,153.28	12,958.00
70.00	NIKE Inc	Stock	11,505.95	-	-	4,923.64	133.93	6,716.24	123.23	19,667.06	8,190.70
119.00	Novo Nordisk A/S	Stock	8,113.77	-	-	735.22	284.45	7,663.00	143.41	14,112.00	16,105.46
104.00	PACCAR Inc	Stock	-	9,280.95	-	-	-	9,280.95	93.56	-	10,292.88
76.00	PepsiCo Inc	Stock	12,072.79	-	-	7,387.32	1,396.73	6,082.20	451.20	20,845.20	13,730.16
286.00	Pfizer Inc	Stock	-	14,249.06	-	-	-	14,249.06	278.40	-	14,654.64
98.00	Procter & Gamble Co/The	Stock	15,714.56	642.78	-	4,915.15	892.22	12,334.41	368.11	20,447.50	14,852.88
52.00	Qualcomm Inc	Stock	-	7,822.52	-	-	-	7,822.52	108.00	-	5,716.88
-	Rochester NH Txbi-Ser B 10 Mar 2015 2.25% 01 Mar 2022	Bond	50,000.00	-	-	50,000.00	-	-	562.50	50,157.50	-
20000.00	Rockwell Automation Inc 2.875% 01 Mar 2025	Bond	-	20,070.80	-	-	(10.75)	20,060.05	231.60	-	19,202.58
-	Roper Technologies Inc	Stock	7,882.88	-	-	10,486.98	2,604.10	-	41.54	12,296.50	-
206.00	Sealed Air Corp	Stock	-	12,891.16	-	-	-	12,891.16	104.80	-	10,275.28

**MS-10 Town of Dublin Common Funds
Year Ending December 31, 2022**

# of Shares or Other Units	Description of Investment (Names of Banks, Stocks, Bonds, etc.)	TYPE	Beginning Year Balance	Purchases	Cash Capital Gains	Proceeds from Sales	Gains/Losses from Sales	Year End Balance	Income During Year	Beginning Year Market Value	Year End Market Value
105809.94	SEI Daily Income Trust Government II Fund	Money Market	76,436.40	200,256.56	-	170,883.02	-	105,809.94	1,181.50	76,436.40	105,809.94
-	Southern Company		-	-	-	-	-	-	11.14	-	-
106.00	Starbucks Corp	Stock	6,973.89	15,394.39	-	11,221.02	(1,375.97)	9,771.29	316.86	7,720.02	10,515.20
25000.00	State Street Corp 3.7% 20 Nov 2023	Bond	25,774.42	-	-	-	(180.80)	25,593.62	925.00	26,307.10	24,690.00
-	Synopsys Inc	Stock	6,427.05	-	-	13,296.68	6,869.63	-	-	15,477.00	-
177.00	Technology Select Sector SPDR Fund	Mutual Fund/Index Fund/ETF	23,478.65	5,487.46	-	13,015.18	2,327.70	18,478.63	210.89	37,208.18	22,025.88
-	Thermo Fisher Scientific Inc	Stock	7,098.19	-	-	13,171.00	6,072.81	-	12.32	14,679.28	-
145.00	Unilever PLC	Stock	-	6,564.10	-	-	-	6,564.10	60.33	-	7,300.75
25000.00	United Parcel Service Inc 3.05% 15 Nov 2027	Bond	25,039.34	-	-	-	(5.81)	25,033.53	762.50	26,690.00	23,472.25
30000.00	United States Treasury Note/Bond 1.5% 31 Mar 2023	Treasury Bond/Note	30,005.76	-	-	-	(1.34)	30,004.42	450.00	30,366.90	29,789.10
30000.00	United States Treasury Note/Bond 1.625% 15 Feb 2026	Treasury Bond/Note	29,676.56	-	-	-	-	29,676.56	487.50	30,515.70	27,745.20
23.00	UnitedHealth Group Inc	Stock	-	13,959.99	-	2,083.05	14.90	11,891.84	127.05	-	12,194.14
-	UnitedHealth Group Inc 3.35% 15 Jul 2022	Bond	25,456.14	-	-	25,000.00	(456.14)	-	837.50	25,402.06	-
500.00	US Bancorp Floating 4.67914%	Bond	-	10,195.55	-	-	-	10,195.55	222.40	-	9,200.00
-	Vestas Wind Systems A/S	Stock	-	7,190.24	-	4,500.56	(2,689.68)	-	8.06	-	-
-	Vanguard 500 Index Fund	Mutual Fund/Index Fund/ETF	16,106.73	-	-	72,723.06	56,616.33	-	444.62	81,328.09	-
671.00	Vanguard FTSE Developed Markets ETF	Mutual Fund/Index Fund/ETF	31,103.70	-	-	2,917.96	(322.66)	27,863.08	854.26	37,835.46	28,161.87
287.00	Vanguard FTSE Emerging Markets ETF	Mutual Fund/Index Fund/ETF	25,730.37	-	-	15,082.88	545.08	11,192.57	532.14	30,566.28	11,187.26
-	Vanguard Short-Term Investment Grade Fund	Mutual Fund/Index Fund/ETF	45,935.64	-	-	45,545.54	(390.10)	-	168.43	46,583.61	-
322.00	Verizon Communications Inc	Stock	-	15,103.16	-	-	-	15,103.16	477.63	-	12,686.80
94.00	Walmart Inc	Stock	-	13,313.25	-	-	-	13,313.25	53.76	-	13,328.26
127.00	Walt Disney Co/The	Stock	12,139.96	5,255.26	-	-	-	17,395.22	-	12,700.98	11,033.76
75.00	Waste Management Inc	Stock	9,844.78	319.71	-	2,331.99	747.77	8,580.27	221.00	14,520.30	11,766.00
-	Weyerhaeuser Co	Stock	20,834.45	-	-	19,671.95	(1,162.50)	-	1,043.85	23,843.22	-
113.00	Zimmer Biomet Holdings Inc	Stock	-	13,558.86	-	-	-	13,558.86	26.88	-	14,407.50
-	Banking Assistance Fees (1)		-	-	-	-	-	-	(9,446.83)	-	-



MS-10 Town of Dublin Common Funds
Year Ending December 31, 2022

Account #5850910610

# of Shares or Other Units	Description of Investment (Names of Banks, Stocks, Bonds, etc.)	TYPE	Beginning Year Balance	Purchases	Cash Capital Gains	Proceeds from Sales	Gains/Losses from Sales	Year End Balance	Income During Year	Beginning Year Market Value	Year End Market Value
	TOTAL FUNDS		1,282,514.25	746,642.33	-	737,026.15	138,519.70	1,430,650.13	25,242.39	1,729,453.87	1,486,741.36
								0.00			

ARCHIVES COMMITTEE

In 2022 the office was fully open for business. The archivists spent 51 hours answering 103 requests for information from Town records (basically the same number of requests as in previous years). Inquiries continue to come from Town officials and residents, real estate agents, surveyors, septic system designers, from people researching their family trees and requests for photographs of cemetery gravestones.

Genealogical requests often involve documents from both Town and Historical Society records, including marriage, birth and death records, tax records, and cemetery records, as well as obituaries and other materials collected by the Historical Society.

Requests also include general information about the Town and its everyday business records: building permits, tax records, Board of Adjustment and Planning Board records, committee minutes and records, maps, ordinances and policies, septic system plans and approvals, road records, Cemetery records, Town Farm records (when Town had farms housing indigent people), perambulation (surveys of Town boundary lines) and Trustees of the Trust Fund records.

An alphabetical listing of people buried in Dublin, an index to properties that have had some kind of town approval and the town's ordinance and policy index are on the Town website.

Remember, if you were, or currently are, a town official and have town documents in your possession that you no longer need, they belong to the town and the public and should be deposited at the Archives or with the Town Clerk (RSA 41:58).

The archives building is open Tuesday mornings from 9 to 12 for town business. Visitors are also welcome most other mornings or by appointment. Our telephone number is 603-563-8545 and our e-mail address is dublinhistory@townofdublin.org or celestesnitko@dublinhistory.org. We are located at 8 Church Street, in the little white building in back of the Town Hall and Library.

Respectfully submitted,
Nancy E. Campbell, Archivist
Celeste Snitko, Assistant Archivist

BUDGET COMMITTEE

The Dublin Budget Committee is designated under RSA 32:14 as the Official Budget Committee for Dublin and is granted responsibility for developing the Town budget as well as monitoring revenues and expenses during the year.

To this end, the Committee meets quarterly with our Select Board representative to review revenues and expenses. Starting in the fall, the Committee meets every Tuesday evening to prepare the Town budget for the following year. We meet with department heads, committee chairs and residents seeking to submit warrant articles to be addressed at Town Meeting. Our main responsibility is to prepare the budget proposal that will be reviewed, amended, and approved at Town Meeting.

Residents of Dublin have not been spared the unanticipated challenges of the last few years. The pandemic brought increased costs due to supply chain issues and a number of projects were postponed due to the scarcity of qualified workers. In 2022, we saw a lessening of the problems associated with Covid-19, but inflation rose to 40-year highs, thereby increasing the cost of goods and services. We anticipate this trend will continue in the foreseeable future affecting projects, ongoing services, and capital improvement purchases.

The Select Board convened a meeting of department and committee chairs in September and reviewed the factors affecting the cost of goods and services. Following discussion, the Select Board recommended level funding line items for non-essential expenses and to be able to justify increased expenses for essential services and products. In addition, departments were encouraged to look for grant opportunities, try to put off buying equipment and to not offer more services.

While inflation appears to be moderating, higher prices should be anticipated for the goods and services required to ensure that the Town runs efficiently and safely.

We would like to take this opportunity to acknowledge the help of many in developing the budget including our Select Board, Department Heads, Kate Fuller, Pam Cox, and our Committee Chairs for their input and continued service to the Town.

Respectfully Submitted,

Judy Knapp, Co-Secretary
Nancy Campbell, Co-Secretary
Susanne Vogel
K Vanderbilt
Sturdy Thomas
Carole Monroe, Select Board Representative
William B. Gurney, Chair

BUILDING INSPECTOR/CODE ENFORCEMENT

As I look back on 2022, I find that construction has remained at a continued, steady pace with permit totals on par with totals from last year. Despite the rising costs of construction, lumber prices have leveled off. The problem is finding contractors to do the work. Most quality contractors are booked out for one year or even longer for large projects. The supply chain of everything else is still at a crawl with windows and doors being 6 to 9 months out after ordered. Electrical devices and fixtures can be very difficult to get with electric service equipment being the hardest items to acquire.

New residential construction has remained steady in Dublin. New home construction has continued to be on par with last year with 4 new homes permitted in 2022. New deck construction has been popular as people like to enjoy their own backyards as an alternative to going out.

There have been a number of solar permits this year with eight solar arrays, both roof-mounted and ground-mounted construction. The incentives are still strong for solar and with the rising cost of home heating fuel and electricity, people are looking at alternative sources. Many folks, after installing solar, are adding high efficiency hot water heaters and electric mini-split, heat and air conditioning combination units that run off of solar energy. More and more people are purchasing EV's (electric vehicles) which can be charged by the solar energy they produce.

As of January 1, 2023, the State of NH has officially adopted the 2018 Building codes along with the 2020 Electric codes. There are some changes in the way we must build, but most of them embrace new technology, allowing us to live more energy efficient lives and be less reliant on fossil fuels. Our homes will be much more energy efficient, which should offset the cost of higher construction and, over the long run, save us all money.

Thank you for your continued support and willingness to do things safely. I'm hopeful that 2023 will be a good year.

Respectfully,
Michael Borden, Building Inspector/Code Enforcement

Permits issued in 2022 are as follows:

Additions-2	Commercial-2(cell tower)	Decks-3	Demolition-5
Electrical-39	Commercial buildings-1	Gas-29	Tent-5
Plumbing- 7	Garage/Barn/Sheds-11	Septic-5	Mechanical-18
Solar-8	Renovations-9	Porch-1	Pool-1
	New Homes-4		

CEMETERY TRUSTEES

Proximate to the geographical center of town, and name-sake for Route 101’s notorious “Cemetery Corner,” lays Dublin’s cemetery. The property is about 17 acres and encompasses roughly 2,100 known burials. Whether one brings a historic, aesthetic, naturalist, or multi-disciplinary perspective, a walking tour through the cemetery is a worthy endeavor for any Dublin resident or visitor during any season.

In-season, the cemetery maintenance is usually provided by two skilled employees and the Superintendent. These are the gentlemen one will see when passing by on Route 101, working to maintain the grounds to a high-standard in a cost-effective way for the Town. Their efforts are supplemented by professional contractors for tree work and occasionally by volunteer workers for special projects.

The Trustees would like to thank Superintendent Hank Campbell and employee Mike Edick for their dedication in caring for the cemetery. Thanks also to the Highway Department staff for working closely with Hank and Mike. The Trustees are deeply grateful to Art Susmann whose willing dedication and service will be greatly missed. A special thanks to Brian Magoon who, for years, has volunteered his time to take care of the cemetery water system.

Hank and Brian Barden laid out plots on the Ice House and Meeting House West cremation lots. This year, maps of the cemetery, both in a PDF file format as well as paper files have been completed. The maps are on the town web site - Cemetery Trustees.

We are in the beginning stages of adding cemetery stories from Town Histories to the Cemetery Trustee section of the town website. This will be setup so access while an individual is out in the cemetery can be made from a QR Code. Lots more work is to be done on this special project.

The following chart lists recent burial and lot sale activity. Burial numbers continue to follow the trend of the past few years. The burial figures show cremation very much outnumbers traditional full casket as the preference for deceased Dubliners.

<u>2021 Burials</u>	<u>2022 Burials</u>
3 Full (casket) Burials	1 Full (casket) Burials
16 Cremations	14 Cremations
<u>2021 Lots Sold</u>	<u>2022 Lots Sold</u>
0 Single Grave lot	0 Single Grave lot
1 Two-Grave lot	2 Two-Grave lot
1 Standard Cremation lot	0 Standard Cremation lot
3 Family Cremation lot	2 Family Cremation lot

These numbers are for the calendar year, however cemetery operations, including burials only occur in the period May through November. Annually the cemetery is closed in late fall to reopen the following spring.

Respectfully Submitted by the Cemetery Trustees

Kiki Sangermano (Chair), Loring Catlin and Brian Barden



CONSERVATION COMMISSION

The mission of the Dublin Conservation Commission is to preserve Dublin's most important natural resources especially its watersheds, aquifers, scenic vistas, forest and woodland environments.

We welcomed new members Felicity Pool, John Morris, June Brening and Katy Wardlaw this year. We thank Rusty Bastedo and Wendy White for their service to the ConCom.

Efforts to control invasive plants continued this year. Our spraying program included, but were not limited to, Buckthorn and Bittersweet and Knotweed. A total of 14 properties were treated on August 24. Several articles were published to educate residents about the effect of invasive plants on our environment and how to deal with them. We encourage residents to reach out to a member of the ConCom if they would like to be included in the 2023 program.

Our members performed easement monitoring for town properties around Mud Pond (LCIP program), as well those with easements held by the NH Society for the Protection of Forests and the Monadnock Conservancy. This ensures that these properties are in compliance with their deeds and nothing is being done to adversely affect them. Anyone interested in exploring the benefits of putting a conservation easement on any portion of their land is welcome to contact me or any other member of the ConCom.

The improvement of the access road into Dublin Park continued. Volunteers participated in several "wood chipping parties" to clear fallen trees from areas of the park. Signs were posted to mark park boundaries. A publication about the Flora and Fauna in the park has been posted by the entrance.

Conservation related articles were submitted to the Dublin Advocate including "Invasive Pests", "Merger of the Dublin Lake Preservation Committee with the ConCom", "Invasive Plant Treatment Wrap-up", "Chipping Party at Dublin Park" and "Land Conservation Investment Program at Mud Pond".

The Open Space Subcommittee is reviewing current open spaces and identifying future needs with the goal of obtaining appropriate easements and/or obtaining properties to meet these needs. We are also investigating "best uses" for Town owned land.

A Water & Wetland Subcommittee was established as a successor to the Dublin Lake Preservation Committee. This group hosted a presentation from the NH Lakes Association on how best to preserve and protect our bodies of water. We worked with the Town Highway Department to stabilize the banks of Dublin Lake.

We live in a magnificent area. The goal of your Conservation Committee is to help maintain this beauty for the benefit of all the residents of Dublin.

Respectfully,
Jay Schechter, Chair

Felicity Pool, Vice-Chair
John Morris, Secretary
Katy Wardlaw, Alternate

Katie Featherston
Maria Finnegan
Chris Raymond, Select Board Rep

Jerry Branch
June Brening

CAPITAL IMPROVEMENTS PLAN COMMITTEE

New Hampshire RSA 674:5 authorizes towns to prepare and amend a Capital Improvements Plan (CIP) for the purpose of aiding the Select Board and Budget Committee in preparing the annual budget. The Committee is the responsibility of the Planning Board and is charged with making recommendations based on precedents formed by previous town votes, the Town’s Master Plan, land use ordinances, and anticipated future economic and development needs. Recommended contributions are based on needs anticipated for the next six years, as recommended by the State. Calculations are made for the next 30 years in order to properly anticipate future needs as they develop. Annual scrutiny and updates are necessary due to inflation, changes in life expectancy of resources and equipment, and shifting priorities.

Dublin’s CIP met five times in 2022 during the budget process. Attention was given to the effects of rising inflation, and new figures for equipment costs were provided by department heads. Funding needs have been presented that are not specifically covered in the CIP, so the Committee has recommended to the Select Board and Budget Committee that a new capital reserve accounts be created for “Town Owned Infrastructure Maintenance and Repair” in order to properly prepare for expenses that have not been previously included in the Capital Reserve plan.

The CIP committee adopts the position of both the Select Board and Budget Committee in attempting to keep yearly contributions fairly consistent in order to avoid major changes in the annual budget. The following chart is presented to show pertinent information regarding each Capital Reserve account. A more detailed spreadsheet is prepared and available on request.

Capital Reserve Accounts								
			Balance	Analysis	(In thousands)			
	Heavy	Fire	Police	Road	Bridge	Town Building	Library	Totals
	Hwy Equip	Equip	Cruiser	Constr	Rep&Repl	Maintenance		
Ann Avg Contr								
Last 12 years	42.5	51.3	12.1	94.6	46.3	64.3	4.1	315.2
Planned Expend								
Next 6 years	685	1025	114	550	160	281.2	93	2908.2
Ann Avg Expend								
Next 6 years	114	170.8	19	91.6	26	47	15.5	484
Account Balance								
12/31/2022	92.5	152.7	46	(512)	358	75.6	40	252.8



The staff of the *Dublin Advocate* was shaken and saddened in April 2022 by the sudden death of our editor, Margaret Gurney. Over her 10-year tenure, the *Advocate* evolved into a lively and well-edited monthly newsletter. Our veteran staff agreed that the publication must continue without hiatus. Everyone pitched in, and we are happy to report that, almost a year later, the *Advocate* is alive and well!

We are grateful that town officials and townspeople continue to send us their news: thorough reports from Dublin's School Board Representative; monthly dispatches from the Dublin Public Library and the Dublin Community Center; news from Dublin Consolidated School, Dublin Christian Academy and Dublin School; frequent reports from the Conservation Commission, Historical Society, and the new Energy Committee. Our long-time staff and some new writers on the team produced some interesting feature articles and newcomer profiles. Before the November election, we featured all the dedicated people who make the voting process run so smoothly in our town. We cover art and cultural events in Dublin and environs, and of course we cover personal milestones, births and deaths, graduations, and other achievements. As Margaret used to say, we welcome all submissions "over the transom," as long as they come in by the 15th of the preceding month.

The *Advocate* is mailed to every home in Dublin, and the issue is simultaneously available to those who sign up for the monthly email edition. Each month a color version of the issue is added to the Town's website and to our website at dublinadvocate.com.

Most of the staff has been with the *Advocate* for years; Rusty Bastedo and Sally Shonk have been involved all 24 years since the newsletter's inception. Ramona Branch, Lisa Foote, and Susan Peters regularly contribute articles. Our Advertising Director is Jeanne Sterling, and our new Treasurer is Susie Vogel. Ellen Bingham has joined the staff as a copy editor, and Jill Shaffer Hammond is our graphic designer. The *Dublin Advocate* Board consists of Kim Allis, Jean Barden, Lorelei Murphy, and Denise Frankoff. Members of the Board also frequently pitch in by writing articles.

We have, for now, left Zoom meetings behind. We meet monthly at the DubHub to plan each issue, assign tasks, and check in with each other.

We are grateful for our ongoing and new advertisers. We urge our readers to patronize them and acknowledge their support of the town's publication. Most of all, we are grateful for the support of the townspeople of Dublin.

Respectfully,

Julie Rizzo and Mary Loftis
Co-editors, *The Dublin Advocate*

EMERGENCY MANAGEMENT

As Emergency Management Director for the Town of Dublin, it is my pleasure to present the 2022 Annual Report.

The mission of the Emergency Management Department is to strengthen Dublin's ability to effectively and efficiently prepare for, respond to, recover from, and mitigate all natural or man-made emergencies and disasters through coordination with the resources of local, state, and federal agencies.

To accomplish this mission and to satisfy state and federal requirements we:

- Develop and update the Town's Emergency Operations Plan
- Implement the National Incident Management Systems by activating an Emergency Operation Center, Incident Command Post(s), and coordinating the deployment of resources as needed during an emergency
- Provide warning and emergency public information to Town officials and the general public
- Provide public education and coordinate and disseminate Emergency Information

In addition, the Director of Emergency Management acts as coordinating liaison between the Town of Dublin and state and federal agencies. We developed our new Emergency Management website (www.dublinemergency.com) and now have social media pages for both the Fire Department and Emergency Management. Please check them out and "like" them so that you will receive information from us as we update any event happening in town. We also share information on the Dublin Police Facebook page from time to time, so there are many choices by which you can garner information.

As of last year's report, our town's Hazard Mitigation plan was in the final process of being reviewed by the State. It is now completed and operational.

We are still receiving continued guidance from the State regarding the Coronavirus, and this year the State had an abundance of PPE and other equipment that we were able to secure for the Fire Department at no cost to the Town.

The State's Emergency Operations Center provides guidance to us for storms that not only affect us, but also affect a larger part of the state. We are always working to enhance our Neighbor-Helping-Neighbor communications system and would like to have at least two volunteers for every road in town. By the time you read this report you will have received a letter and new volunteer survey from our department. Please consider filling out that survey and let us know how you may be able to help during a storm or other emergency event!

As we enter 2023 with newly revised and updated Local Emergency Operations and Hazard Mitigation plans, the Emergency Management Department will continue to focus on the four key areas of preparedness, response, recovery and mitigation. I remain confident that with the continued commitment and dedication from the Town, state, county and federal agencies, we will meet any challenges put before us.

Respectfully submitted,
Thomas D. Vanderbilt, Emergency Management Director

ENERGY COMMITTEE

In 2021, the Select Board voted to form an Energy Committee with a mission to research, study and make recommendations on energy supply and generation on the Town's behalf. In February 2022, six interested residents met for an organizational meeting. We recognized there was much to learn, and that community education and engagement should be our top priority.

Since February, the Committee has held monthly meetings with guest speakers to learn about energy solutions that could benefit Dublin residents. Our focus to date has been exploring community power, solar, and energy saving options for municipal properties and residents. Speakers have included: Joshua Singer from Clean Energy NH; Mari Brunner, Keene City Planner; Henry Herndon from the Community Power Coalition of NH; Andrea Hodson of Harrisville's Select Board and Community Power Committee; Dori Drachman of the Monadnock Sustainability Hub and Peterborough Renewable Energy Planning; Robert Hayden with a team from Standard Power/Good Energy; Jude Nuru, Community Solar Initiatives at ReVision Energy; and Cheshire County Commissioner Terry Clark.

Committee members have written articles for the Dublin Advocate, with the goals of broadening our community's knowledge of energy and cost saving opportunities and generating interest in energy solutions and the Committee's work. Committee members participated in a Southwest Regional Planning Commission Roundtable on Community Power in June, and attended a Nelson Community Power meeting. We learned that some of our neighboring communities - including Harrisville, Nelson, and Peterborough - offer valuable experience and resources through their Energy and Community Power Committees. We have faced a few challenges over the past year: small membership, and a change process that requires considerable volunteer time and dedication and effective community education and outreach. Many thanks to our Committee and to Andy Hungerford, Rob Segrin, Bronson Shonk, and Mary Shonk for their valuable contributions.

On November 30, the Committee held a public meeting where Commissioner Terry Clark presented the Cheshire County Community Power Plan:

- Cheshire County Community Power will provide electric energy supply to the county's facilities, as well as other participating electric customers. It will launch as an "opt-in" program - available to any residential, business, and municipal customer within Cheshire County. It will have no effect on how energy distribution is delivered and billed by the electric utility company (e.g. Eversource).
- Cheshire Community Power may also offer "default electricity supply" to municipalities that request to participate by vote of their governing body (Select Board). For towns that choose to join, Cheshire County Community Power will become the default provider for residents, businesses, and other electric accounts that currently receive "utility default electricity supply" (e.g. from Eversource). This program will be voluntary, and any customer may choose to "opt-out" back to the utility or a competitive energy supplier at any time with no penalty.

ENERGY COMMITTEE continued

In December, the Committee developed a resident survey to gauge community interest in community power and alternative electricity supply providers. In January 2023 we proposed a warrant article - to see whether there is community support to consider opting into the Cheshire County Community Power Plan for electricity supply for residential, business and municipal use - to be voted on at Town Meeting in March. If the warrant article is approved at Town Meeting, the Select Board will consider whether to opt in to the County's Plan. Commissioner Clark has informed us that the goal is to launch Cheshire County Community Power later in 2023.

Respectfully submitted,
Susan Peters, Select Board Representative
James Finnegan
Allen Hearn

Blake Minckler
Jack Munn

FIRE DEPARTMENT

It is my pleasure to present the 2022 Annual Report for the Dublin Fire Department.

The Department's mission is to maintain a Company of fire personnel trained in all aspects of fire prevention, fire suppression, rescue, salvage, hazardous materials, and emergency medical response, enabling us to serve and protect, without prejudice or favoritism, the lives and property of the residents of Dublin during both natural and man-made emergencies.

The dedicated members of the Dublin Fire Department devote many hours each year responding to fire and medical emergencies, participating in training to ensure a high level of expertise, and performing community service to provide support and fire prevention education.

In 2022, Dublin Fire and Rescue personnel responded to 144 rescue calls, and 127 fire or other emergency calls for a total of 271 emergency calls. Our call volume is up by twenty percent (20%) this past year.

We continue to do our medical training largely by ZOOM with some in-person training for practical evolutions which are guided by the State's NCCP program. The fire and police departments were re-certified in CPR this January.

This past year we did some grant writing and were able to secure two grants. We were awarded the "Locality Equipment Purchase Grant" which enabled us to do a few things. The Fire Department was able to replace its outdated MRX 12 Lead machine with a new Zoll 12 Lead. The cost of this piece of lifesaving equipment was just under \$33,000. With the remaining money from this grant, we were able to install a new air quality equipment system in the basement of the Town Hall which, in an emergency event, can serve as a warming/cooling station if needed. We were also able to purchase and have installed a new mobile laptop setup for the new Police Cruiser.

We were also awarded a Forestry Grant this year in the amount of \$2,326.53 which will help us purchase some needed forestry clothing for our members and will help to purchase our fire pagers this year. This grant is a 50/50 matching grant.

Our members exhibit the highest level of service, safety and teamwork while functioning with an extremely high level of skill and professionalism. We strive to ensure that all residents, in all emergency situations, are treated with respect, kindness, patience, and consideration.

A huge thank you to the Dublin Selectmen, Town Administrator, Kate Fuller, the Dublin Police Department, and the Dublin Highway Department for their continued help and collaboration throughout the year.

As always, special thanks must be extended to the Fire and Rescue personnel who so tirelessly give of themselves whenever the need arises. They are your friends and neighbors, and all are proud to serve our community!

Respectfully submitted,
Thomas D. Vanderbilt, Fire Chief

REPORT OF FOREST FIRE WARDEN AND STATE FOREST RANGER

This year was another year where we observed wet weather in early spring followed by rapid drying and drought conditions which extended through the summer for much of the state. Drying conditions in early May led to quick fire growth on numerous fires which required multiple days to extinguish plus firefighters responding from local, state, and federal agencies. Wildfire activity continued through the summer months where the dry conditions led to more multi-day fires. Fires burned deep into the ground, requiring firefighters to establish water supplies and to spend days digging out all the hot spots.

This fall we had multiple fires started by the careless disposal of woodstove ashes. Before dumping your woodstove ashes, you should place them in a covered metal container until they are out cold. Many homes in New Hampshire are located in the wildland urban interface, which is the area where homes and flammable wildland fuels intermix.

Every year New Hampshire sees fires which threaten or destroy structures; a constant reminder that wildfires burn more than just trees. Homeowners should take measures to prevent a wildfire from spreading to their home. Precautions include keeping your roof and gutters clear of leaves and pine needles and maintaining adequate green space around your home free of flammable materials. Additional information and homeowner recommendations are available at www.firewise.org. Please help Smokey Bear, your local fire department, and the state's Forest Rangers by being fire wise and fire safe!

The long-lasting drought effects in Rockingham County are showing some minor signs of improvement but a good portion of Rockingham County remains in moderate drought and much of the state is still in the abnormally dry category. While the drought conditions have improved, we expect some areas of the state may still be experiencing abnormally dry or drought conditions this spring. For this reason, we ask everyone to remember Smokey's message about personal responsibility and follow his ABC's: Always **Be Careful** with fire. If you start a fire, put it out when you are done. **"Remember, Only You Can Prevent Wildfires!"**

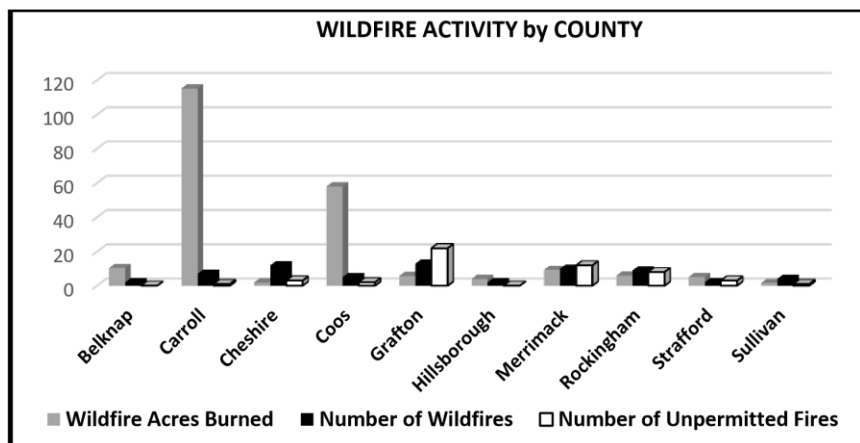
As we prepare for the 2023 fire season, please remember to contact your local Forest Fire Warden or Fire Department to determine if a fire permit is required before doing ANY outside burning. Under State law (RSA 227-L:17) a fire permit is required for all outside burning unless the ground is completely covered with snow. Fire permits are also available online in most towns and may be obtained by visiting www.NHfirepermit.com. The burning of household waste is prohibited by the Air Resources Division of the Department of Environmental Services. You are encouraged to contact the local fire department for more information. Safe open burning requires your diligence and responsibility. Thank you for helping us to protect New Hampshire's forest resources.



For more information, please contact the Division of Forests & Lands at (603) 271-2214, or online at www.nh.gov/nhdfl/. For up-to-date information, follow us on Twitter and Instagram: @NHForestRangers

REPORT OF FOREST FIRE WARDEN AND STATE FOREST RANGER continued

2022 WILDLAND FIRE STATISTICS



Year	Number of Wildfires	Wildfire Acres Burned	Number of Unpermitted Fires*
2022	66	217	52
2021	66	86	96
2020	113	89	165
2019	15	23.5	92
2018	53	46	91

*Unpermitted fires which escape control are considered Wildfires.

(All fires reported as of December 01, 2022)

Causes of Fires Reported

Railroad Operations & Maintenance	Firearm & Explosives use	Un-determined	Recreation & Ceremony	Debris & open burning	Natural	Other Causes	Power generation Transmission distribution	Smoking	Arson	Misuse of fire by a minor	Equipment & vehicle use
1	3	21	4	60	7	5	7	1	2	1	3

HIGHWAY

It is my pleasure to present the 2022 annual report for the Dublin Highway Department.

We would like to thank the residents of Dublin for their support in voting for a Highway Barn addition to provide a department office and breakroom for the employees. Over the summer, the addition was completed and now the road crew has a nice space to receive training and to take safety-breaks during winter plowing.

The Highway Department welcomed Tom Trempe to the staff.

During our busy year, we completed many tasks including plowing and sanding to maintain the roads in Town. Cobb Meadow and Bond's Corner Road was shimmed and chip sealed. East Shore Drive was shimmed and overlaid. We graded all of the gravel roads in Town while also teaching our new staff their future plow routes.

We cleaned culverts and catch basins; replaced and added new culverts where needed. This year we were able to get a large number of hazardous trees taken care of including stumping which made plowing safer.

In the spring, paved roads were swept and gravel roads were graded and treated with dust control and erosion control products.

Training was able to resume this year allowing the Highway department to attend a flagger training for all of its members and to recertify staff to be able to provide backup help at the Transfer Station.

I would like to thank the Highway Department personnel and Fire and Police Departments, local contractors and Dublin residents for their help, cooperation and support this year.

I would also like to thank the Select Board and Town Administrator, Kate Fuller, for their help throughout this challenging year.

Respectfully Submitted,

Roger Trempe
Road Agent

LIBRARY

The Library had a wonderful year in 2022! We would like to thank our community members and library users who continue to support our lovely library. It is always a pleasure to see and interact with the community on a daily basis and we are thankful for such an engaged, enthusiastic, and enjoyable patronage.

Many thanks to our hardworking Library Board of Trustees and the Friends of the Dublin Public Library for supporting the Library through programs, museum passes, book sales, building repairs and renovations, strategic planning, special events, and so much more.

I would like to also thank our amazing library staff Melanie Kalliosaari, Stacey Clark, Terri Campana, and Ella Cademartori. They are not only crucial to our building's operation, but they are always willing and able to help in any means – whether finding that obscure book, creating a fun and unique kids' program, or having a friendly greeting when you enter the main door. I treasure our staff and am thankful to work with such kind and supportive individuals.

Some of our adult programming from 2022 included events such as Meet the Candidates, a Spark Joy Webinar, Mending Circle meetings, various book clubs, Ancestry.com, Bob Goodby and archaeology in NH, 3D printing, many coffee hours, movie nights, authors Archer Mayor and Michael Tougias, needle-felting and craft circles, and poetry in your pocket. Family friendly programming happens weekly at the Library, as well as special events like Easter egg hunts, movie nights, pumpkin painting and trick or treating, family story times, and even a visit by the Grinch himself!

Summer Reading always brings in many smiling children, all of whom are a joy to spend time with. 2022 allowed the Dublin Summer Playground to return to the Library, where we were able to enjoy many new and exciting programs for Summer Reading. Susie Spikol from the Harris Center joined us for a few days, as well as Rick Raddoslav who comes every year for our kickoff party to paint faces and create balloon animals. We celebrated summer with lots of music, painting, reading, games, animals, and karaoke! In the fall, our regularly scheduled programs started up with afterschool clubs. Book Buddies, Book Worms, and Creator Club are always great fun for our younger crowd. We began a few teen programs which included reading challenges and the Teen Zone.

Needless to say, there is always something happening at the Library! We continue to strive to offer the programs and events our community wants and enjoys. Our website continues to undergo upgrades and remodeling; our social media presence has greatly increased. In the past year we've participated in many town-wide events, like the DubHub's Music Festival, our Annual Spring Book Sale, the DCS Halloween Parade, Mountain View Bible Church's Trunk or Treat, and our own Library Open House.

We mustn't forget the books! While we will always offer a wide variety of events and programming, our Library collection is most dear to us (and to many of you!). Our largest genre of checkouts held steady with Adult Fiction and Mystery, with a close second to Children's Picture Books. We had a large increase in our digital eBook and eAudiobook checkouts, plus we added a few extra pieces to the collection. We now offer Kanopy, a film-streaming service, and we've continued to add to our Library of Things (LOT) to include tablets, seeds, games, Launchpads, and various STEAM kits. Inter Library Loan continues to grow in popularity. We

LIBRARY continued

also welcomed 124 new patrons to our wonderful library AND 385 books were donated and added to the collection last year. Thank you, Dublin Community!

New Patron Sign-Up: 124
E-resources checked-out: 2,487
Visitors: 5,226
Purchased Physical Material: 2,443

Total Checkouts & Renewals: 8,413
Programs & Events offered: 219
ILLs (loaned and borrowed): 1,139
Donated Books Acquired: 385

Our Library of Things (LOT) includes:

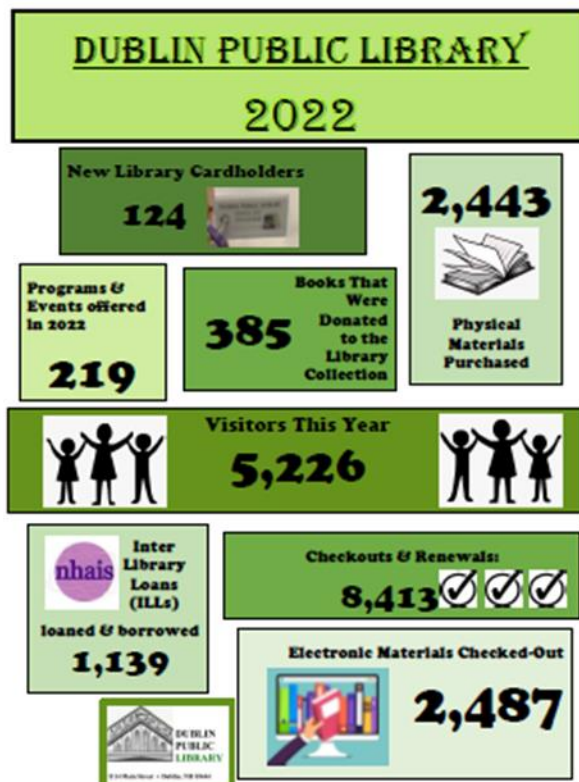
- A Seed Library, Launchpads for all ages, games, puzzles, tablets and devices
- STEAM kits
- Make and Take Crafts
- A Telescope

Our Library of Things which can be used while in the Library includes:

- A Meeting Owl named Gizmo
- Projector
- Bluetooth PA/speaker system
- A Smart TV
- Color printer, Desktop Computers, Fax Machine, and a 3D Printer

Respectfully submitted by

Rachael Lovett, Library Director



LIBRARY TRUSTEES



January Covid protocol; All kids wear masks. No adult programs in person; - zoom
Three new water tanks were installed.
Strategic Planning sent cards to all residents urging them to take part in survey.

February Mary Edick, a long-time library employee who worked on the circulation desk as well as on the children's programs, passed away. She is sorely missed.
We have a Charging Station for phones and devices donated by the Moira Burnham Fund. It is a wonderful addition to the library!
Subcommittee formed to assess library art pieces for cleaning and possible restoration.

March Gail Bartlett retires from the Board of Trustees. Gail served as Trustee for nine years and was secretary for seven years. Celeste Snitko also retired. Celeste was appointed an alternate in 2015, served six years as an elected Trustee, and was Chair for three years.
A new Library Café opens, providing coffee, tea and cocoa every day. All furniture and utensils donated by Dublin citizens, and the Dublin Community Foundation. We are grateful!
A whiteboard is installed on the wall in Program Room by volunteers N. Cayford, K. Colantino, B. Haire, C. Gunner, with help from Director R. Lovett.
“Meet the Candidates” with 50+ people attending. Food provided by Friends of the Library and the Trustees.
Covid precautions; Staff will continue to mask, but not required for patrons, and children.
Strategic Planning: J. Rizzo reported the subcommittee has begun drafting strategic goals that emerge from feedback received from 115 survey respondents.

April Electronic copies of all Library policies donated by N. Cayford.
Newly elected Trustees are Bess Haire and Maureen Hulslander.
Trustees confirm that there is rot in the floor of front entrance. Plan forming to repair.
Art Conservation Subcommittee, Nancy Cayford and Celeste Snitko, forms.
Fundraising began for restoration of damaged art pieces.

May Permanent trustees, Connie Cerroni and Beth Walker resign. Nancy Cayford, with Connie and Beth, appoint their replacements - James Finnegan and Julie Rizzo are appointed Permanent Trustees, per bylaws of Dublin Public Library. Beth Walker served for many years as Trustee and vice-chair. Her wisdom will be missed. Connie was also a valuable member and served for seven years.
Strategic Planning “post-covid re-launch” in the fall to build awareness of Library services.

June Emily Bennett and Chris Sprague appointed as Trustees.
Richard Patton, custodian, retired. A party, open to the town, was held to honor Richard's 30 years of dedication. Party food and beverages were provided by the Friends of the Library, and the Trustees.

LIBRARY TRUSTEES continued

July Art Restoration Comm. raises \$5,500. The first painting to be restored is Luxor Temple by Joseph Lindon Smith. Two other pieces are in the works.

Reproduced catch basins and downspouts installed, along with new, and needed gutters. Nancy Cayford obtained a grant from the NH Council on the Arts which completely covered the cost of the copper reproductions.

August Good news! The number of patrons has been going up.

September Bill Gurney resigns as Treasurer - James Finnegan fills the position.

Strategy; We are informing the Town about what our library does for them!

October Strategic Planning–Purpose: “Offer residents a center for lifelong learning, programs, and information when and where you need it. Vision: To be a vital, welcoming part of our community. Provide access to information for all to learn, discover, create, and connect.” Trustees met with Terry Knowles, a Library Policy Specialist, to discuss our policies and law.

November Trustees held an “Open House” for residents presenting news on library progress. Gravel fill for crawl space is installed in preparation for rot-repair in summer of 2023. Art restoration going well. Patrons express their pleasure with self-guided Art Tour.

December Nancy Cayford submitted her resignation as chair of Board of Trustees Dec 7. Strategic Planning Committee is dissolved and new standing committee on “Goals and Objectives” is appointed.

We want to thank our volunteers who help at the library, they are invaluable! Gail Bartlett and her husband Francis work on the gardens along with Russell French of Harrisville. Connie Cerroni enjoys weeding. Woody Stockwell has helped with odd jobs: changing ceiling light bulbs, painting the rail along the sidewalk. Kirsten Colantino worked on the White Board installation, along with Chris Gunner. Kirsten Colantino also helped paint the front door. The Friends of the DPL provide funds for the children’s programs, the garden, and other needs of the library. We are grateful.

And a big thank-you to all the Trustees and Alternates who serve the Town by working for the Library.

In Good Faith, Nancy Good Cayford

Trustees

Nancy Cayford, past Chair
Julie Rizzo, Secretary
Maureen Hulslander

Emily Bennett
William Gurney, past Treas.
Christopher Sprague

James Finnegan, Treasurer
Bess Haire

Alternates

Linda Abram
Kathy Nichols

Our wonderful Library Staff:

Director: Rachael Lovett
Circulation: Ella Cademartori, Terri Campana, Stacey Clark,
Melanie Kalliosaari,

DUBLIN PUBLIC LIBRARY 2022

Trust Funds	Original Gift	Fund Value 12/31/2021	Fund Value 12/31/2022	Restrictions
Henry N. Goywing General Fund	\$2,000	\$2,541	\$2,545	For General Use
Henry N. Goywing Recognition Fund	\$1,000	\$2,007	\$2,008	For Books
Kathleen Allison Fund	\$5,000	\$7,230	\$7,213	For Music and Nature Books
Jonas Brooks Piper Fund	\$1,000	\$1,879	\$1,881	For Non-Fiction Books
George A. Hamilton Fund	\$1,000	\$1,535	\$1,566	For General Use
Earnum Fund	\$8,000	\$516	\$516	For Buildings and Grounds
Building Fund	\$3,000	\$3,000	\$3,001	
<u>Operating Accounts</u>				
DPL Checking		\$2,579.64	\$4,683.31	\$8,531.14
General Savings		\$790.10	\$549.33	\$566.27
Wilmington Advisors @ M&T Fund		\$108,238.47	\$113,142.45	\$95,105.93
Total Value		\$130,100.09	\$137,054.34	\$104,203.34
Income				
Town Appropriation	\$127,646.00			\$126,271.00
Gifts & Grants	\$10,577.00			\$9,584.34
Other	\$279.37			\$4,775.00
				\$3,958.39
				\$1,360.00
				\$1,015.36
				\$855.00
				\$341.74
				\$320.00
				\$214.26
Total Income	\$138,502.37			\$148,695.09

Notes:

- The Eggarty Trust Fund was converted to the People's Securities Investment Fund in 1990. This fund was converted into the Wilmington Advisors @ M&T Fund after M&T Bank's acquisition of People's United Bank in 2022.
- The Original Trust Funds were converted to Certificates of Deposit in 1990. earned income is deposited into designated savings accounts.

MONADNOCK ADVISORY COMMISSION

The Monadnock Advisory Commission was created by State statute (RSA 227-D:4) and is charged to advise and guide the Department of Natural and Cultural Resources on the managed lands on Monadnock, Gap and Little Monadnock mountains. State law allows the Commission to accept tax deductible donations. MAC funds are used primarily as a source for search and rescue supplies and equipment.

Members of the Commission include two representatives from each of the towns these mountains are part of, the director of the Division of Parks and Recreation, the director of the Division of Forests and Lands, and the president of the Forest Society (Society for the Protection of New Hampshire Forests). Other guests include the Monadnock State Park manager and assistant manager, the commissioner of the Department of Natural and Cultural Resources, Antioch University MERE (Monadnock Ecological Research and Education) Project, Forest Society recreation manager, and the Parks and Recreation South Region Supervisor.

The Commission met twice in 2022, once in the Spring at the State Park headquarters, and again in the Fall at the East Hill Farm in Troy. Trail usage of the park and trails that access the summit is again slightly down from the last two years, but camping usage continues to increase. Park staff has had to work extra hard this year due to the difficulty of filling open positions, putting a strain on resources and making it difficult to achieve goals for increased presence at trailheads. Plans for requiring reservations and fees at some of the more remote trailheads have had to be modified or delayed. The reservation system in place at the park and primary trailheads continues to function well, and is still being considered for the other access points. Income from iron rangers at remote trailheads has increased, perhaps due to more and better signage.

Monadnock Trails Week was well attended where a great amount of much-needed work was done, by both volunteer and professional trail crews. The total number of rescues was down from last year, but staff hours spent on rescues increased due to the nature of assistance needed. Timber harvesting planning and execution continues on several sites on lands surrounding these mountains, with careful plans to limit their effect on recreation uses. Some areas are being selected for interpretive signage describing forest condition and related topics. Project MERE continues their research and efforts to protect fragile areas on the mountain.

Parking and other issues around the Pumpelly Trailhead continue to be of concern, and there are new initiatives to clarify and validate trail easements on the first mile of the present trail.

The members of the Monadnock Advisory Commission encourage input from the citizens of our towns regarding anything to do with the care of the mountains that we are charged with helping to maintain. Please contact your representatives listed below.

Monadnock Advisory Commission Members and Contacts:

Sterling Abram - Dublin
Katy Wardlaw - Dublin
Robin Peard Blais - (Chair) - Fitzwilliam
Hiel Lindquist - Fitzwilliam

Peter Palmiotto - Antioch, MERE
Brian Wilson - Director of Parks & Rec
Scott Rolfe – Director of Forests and Lands
Wendy Weisinger - Forest Society

MONADNOCK ADVISORY COMMISSION (continued)
--

Monadnock Advisory Commission Members and Contacts continued:

Ann Royce - Jaffrey

John Smith - Jaffrey

Dan Rogalski - Marlborough

Terry Maugeri - Marlborough

Donald Upton - Troy

David Adams - Troy

Carrie Deegan - Forest Society

Matt Scaccia - Forest Society Rec Manager

Will Kirkpatrick - State Park Manager

Mary Shotton - Assistant Park Manager

Sarah Stewart - DNCR Commissioner

Tara Blaney - Parks & Rec S. Region Supervisor

PLANNING BOARD

A good deal of the Board's time over the course of the year was spent discussing the need for possible changes to our Ordinance and regulations to allow greater diversity of housing in Dublin. To this end, over a number of months, we prepared, reviewed, amended and then submitted an application for a grant from the Plan NH Housing Opportunity Program. Following a couple of additional revisions suggested by the committee, we were awarded a grant in the amount of \$27,681 which we can use to hire one or more consultants to help the Board determine (among other things) what amount of new housing the town will need, what provisions in our regulations are blocking the development of additional housing, and what measures would best address the problem. It is anticipated that the Board will spend a considerable amount of time on this issue, and the involvement of the townspeople will be a vital part of the process.

The Board handled a number of diverse issues over the course of 2022. Among them were:

- Approval of four lot line adjustments, and a voluntary merger of two lots.
- Informal site plan review consultations for possible changes at Dublin School and Dublin Lake Club Beach.
- Approval of a three-lot subdivision.
- Consideration of four driveway permits, some of which involved site visits.
- We also met with several residents who had questions about various land use issues.

In September, Alternate Neil Sandford stepped down as Planning Board Secretary. Following many years as a board member, he took on the secretary role over ten years ago, and with his knowledge of the Town, its ordinances, regulations, and procedures, has been a valuable resource to both the Board and the public. We were fortunate to find Alyssa Vautier to take over the position. Neil graciously stayed on beyond his planned retirement date to teach Alyssa the job duties and to make the transition as smooth as possible. We thank Neil for his service to the Board and are pleased that he agreed to stay on as an alternate, where the Board can still benefit from his years of accumulated knowledge.

As always, I would like to thank the members of the Board, including the alternates, for their time and dedication over the past year.

On a personal note, this will be the last Planning Board report I author. After over twenty years, I am resigning from the Board to relocate to Hanover, where I have taken a position as a Town Planner. I feel privileged to have been elected by the people of Dublin to serve on the Board for so many years and honored to have been chosen by my colleagues to chair the board for most of those years. I had the opportunity to meet and work with many dedicated and thoughtful Dubliners over the hundreds of Thursday night meetings I attended.

PLANNING BOARD continued

I still consider many of them my friends. I hope that the time and effort I expended in this role left Dublin at least no worse than when I arrived.

Respectfully Submitted,

Bruce Simpson, Chair

Vice-Chair: Steve Baldwin

Members: Kirsten Colantino, Donna Garner, Rick MacMillan, Caleb Niemela, Susan Peters
(Selectmen's Representative)

Alternates: Todd Bennett, Don Primrose, Bob Sardinkas, Neil Sandford, and Katy Wardlaw,

Secretary: Alyssa Vautier

POLICE DEPARTMENT

It is once again my pleasure to present the annual report for the Dublin Police Department. We started the year off with the well-earned promotion of Officer Brandon Blair to the rank of Master Patrolman. M.P. Blair has made a great impact on the patrol operations of the department and demonstrated his knowledge and skills in the law enforcement profession. After being short-staffed for the majority of 2021, we were fortunate to hire Officer Stephen Dalterio in January of this year. He graduated from the New Hampshire Police Standards and Training Council Academy in June after 16 weeks of rigorous training. Officer Dalterio then completed an additional 14 weeks of Field Training with Master Patrolman Blair and myself. He has been a great addition to our team and our community. We are now one of the few departments in the region that are fully staffed.

Training is always at the forefront of the department with many advanced classes taken by officers throughout the year. We are committed to staying up to date on the current “best practices” for all aspects of this complex and ever-changing career. All of our officers annually complete courses of study in implicit bias, ethics, de-escalation, and the use of force.

Time was spent working with the schools in our community to update their emergency operations plans. With the assistance of Dublin Fire Chief Vanderbilt and the NH Office of Homeland Security and Emergency Management, site inspections were conducted in an effort to assist school officials to plan for any hazards that may impact the staff and students’ safety. This collaborative approach to school safety has built concrete partnerships that will continue into the future.

We are also excited to announce the completion of our department’s new body-worn camera project. Each full-time officer has been outfitted and trained in the use of the body camera. Additionally, each police cruiser has been outfitted with front and rear-seat-facing cameras to bring further transparency, better evidence gathering, and an extra level of officer safety to our department. This state-of-the-art system has already proven to be an invaluable resource.

I would like to thank all the department staff for their dedication and commitment to providing quality police services to the community. Special thanks to Administrative Assistant Vira Elder for all her hard work, often behind the scenes, to keep the department running smoothly.

On behalf of the department, I would like to thank members of the Highway Department, Fire Department, Transfer Station, Select Board, and administrative staff for all their collaboration and assistance throughout the year.

In closing, we were happy to bring back the Dublin Community BBQ this fall and hope you will join us again next year. We would like to thank the community for the support they continue to provide for our department. I hope everyone has a happy, healthy, and safe 2023.

Respectfully submitted,

Timothy J. Suokko
Chief of Police

POLICE DEPARTMENT continued

The following is a summary of some of the department's statistical data for 2022:

-Motor Vehicle-

Motor Vehicle Stops: 1,089
Parking Tickets: 48
Accidents: 33
DUI/Alcohol Violations: 12
Manner of Operation: 23
Drug/ Narcotics: 16

-Calls for Service-

Incidents/Investigations: 85
Assist Fire Department: 91
Residential Alarms: 46
Suspicious Incident: 38
Animal Control: 37
Domestic Disturbance: 2

Vandalism: 4
Fraud: 2
Assaults: 5
Thefts: 4

Total Calls Logged: 945

Total Arrests: 70

RECREATION COMMITTEE

The Recreation Committee was delighted to offer our community several fun events for 2022.

In March we celebrated our state's most beloved product, maple syrup. We called the event "Sugar on Snow". It was held at a real sugar house where residents were able to tour and discover how maple syrup was made the old-fashioned way on a wood stove.

In May we cooked our usual hotdogs for Memorial Day festivities and expanded the Veterans' honor lunch into a sit-down luncheon that included hot dogs, chips, drinks and a specially decorated cake. The program allowed time for Veterans to share which branch of the military they were in along with some of their experiences.

To understand what residents thought of our idle baseball field, we sent out a survey asking them how they would like to see it used - i.e., baseball, other sports, picnics, musical events, and/or community/family gatherings. The results show that residents want to use the field! The Recreation Committee welcomes further specific ideas from the community on how to best use this great resource and ideas to help make them happen.

We had a great group of volunteers join us on a beautiful September morning for a baseball field cleanup which included removing dead vines, pruning overgrown shrubs and branches, weed-whacking and cleaning out the dugouts. The field cleanup will be an annual activity in the future.

We want to express our sincere thanks to several community groups who joined forces with us to make the annual Christmas Tree Lighting a highlight of the year:

1. The Fire Company for their donation, adding many new sparkling lights to the Christmas tree and the use of their fire engine
2. Chief Tom Vanderbilt for coordinating the fire pit for roasting marshmallows
3. Mountain View Bible Church and Dublin Women's Club for donating volumes of delicious cookies and hot chocolate
4. Brie Morrissey of BLM Photography for taking pro bono Christmas photos for families
5. Sarah Katka for playing the piano and choir members of Mt View Bible church for leading the community sing along and performing special numbers

We are planning new fun events for next year and would love to have more volunteers to help us.

Respectfully submitted,

Ramona Branch, Chair

Megan Suokko Aimee Lord
Karen Niemela Brittney Micali
Lisa Budzik

TRANSFER STATION

Dublin taxpayers spent \$43,585.67 in hauling and disposal fees for the removal of:

- 264.73 tons of municipal solid waste (\$30,313.88)
- 48.75 tons of bulky items and construction debris (\$7,168.75)
- 36.25 tons of crushed glass (\$1,679.55)
- 5,315 lbs./units of E-waste, Fluorescent and CFL bulbs (\$1,380.00)
- 50 appliances that required Freon removal (\$400.00)
- 255 scrap tires (\$920.13)
- City of Keene's Hazardous Waste Collection Site (\$1,723.36)

Through recycling efforts, 132.25 tons of material was removed from the waste stream thus avoiding \$15,571.88 in hauling fees and landfill costs. Income received as of December 31st for recyclables was \$7,071.50 and Tipping Fees provided an additional income of \$7,913.00.

These items included:

- 49 tons of newspaper, mixed paper, magazines and corrugated cardboard
- 36.25 tons of glass bottles and jars
- 25 tons of scrap metal, wet-cell and rechargeable batteries
- 5 tons of aluminum and steel cans
- 6 tons of #1 PETE, #2 HPDE plastic bottles and jars; #2 HPDE & #4 LPDE plastic bags/film/wrap
- 5 tons (est.) of textiles
- 255 (4 tons est.) scrap tires
- 550 (2 tons est.) gallons of waste oil for recycling

Recycling is mandatory. Dublin's Transfer Station does not accept un-sorted trash and is limited to residential household waste generated in Dublin, New Hampshire.

Twenty-four Household Hazardous Waste Collection days will be available for Dublin residents at the City of Keene's Recycling Center and residents are encouraged to take advantage of this pre-paid service. The dates, along with directions, will be posted at the Transfer Station when they become available.

Thank you, Transfer Station personnel DaoNing Wang, Dublin residents, and Town Departments for your support and assistance. This year, a special thanks goes to the Waste Reduction and Recycling Committee for their continuous environmental efforts.

Respectfully submitted,

Tom Kennedy
Dublin Transfer Station

WASTE REDUCTION AND RECYCLING COMMITTEE (WR&RR)

The committee got a refresh last summer when some members' terms had expired and several new folks came on board. Sadly, longtime member, Leslie Whone, passed away just as the newly formed committee began meeting. Currently, one committee member is out of the country but plans to rejoin the committee this spring, providing a total of four active members plus an advisor who sits on the committee and comes to all meetings.

We agreed to change the name of the committee to the Waste Reduction and Recycling Committee which better reflects our goal of educating residents, first and foremost, about reducing the amount of waste being generated even before recycling. Secondly, we agreed to work towards saving the Town money by addressing the upturn in what is being discarded and the resulting increase in hauling and tipping fees, as well as the parallel decline in recycling over recent years.

Toward these ends, here are a few achievements, and future goals of the committee:

- We have written two articles for the *Dublin Advocate*; one discussing Pay-as-you-Throw (PAYT) as a way to stem rising costs and reduced recycling, and a second article on what the Town deems mandatory to be recycled at the Transfer Station.
- We ordered reusable cloth bags to be distributed at the Transfer Station and in other Town locations as part of our goal to educate residents on reducing single-use plastic bags.
- We've set up plastic bag collection at the Transfer Station, which is then taken to Shaw's by Tom and members of this committee.
- We are working on providing compost collection for those using Dublin's Transfer Station, distributing compost buckets, etc.
- We plan to hold Town discussions providing information/education on PAYT.
- We are planning an Earth day event in April to educate, provide information and to distribute reusable bags.
- We plan to show a movie about the dangers of single-use plastic.

Submitted by

Judy Mortner, Chair for the WR&RC

ZONING BOARD OF ADJUSTMENT

The Covid pandemic continues; however, with protocols in place, this allowed for in-person meetings.

The following is a summation of the Board's activities in 2022:

- The Board met nine times in 2022, for application review, site visits, hearings, and workshops.
- There were two applications for hearings in 2022:
 - 1 Variance application: Approved
 - 1 Appeal of Administrative Decision: Withdrawn upon appeal of original denial

The information and forms needed to submit applications to the ZBA can be found in wall racks on the main floor at Town Hall. The Zoning Ordinance and necessary forms and information can also be found on the Town website.

The Chairmanship of the Board typically changes annually to provide each Board member with procedural experience. This year, due to the pandemic, it was decided not to change the chairmanship.

The Board would like to thank Secretary Neil Sandford for his continued service. His assistance and knowledge are invaluable to the Board.

The Board Chair would like to thank all members for their continued interest and service. We welcome new members. If you are interested in serving on the ZBA, please contact the Select Board as there are currently openings for a full member and an alternate.

The Chair would like to recognize the service of Jerry Bird and Jerry Branch who have tendered their resignations this past fall. The Board appreciates their insight and thoughtfulness.

Reminder: Applications for appeals should be submitted 14 days prior to a regular Zoning Board of Adjustment meeting which are generally held on the 4th Thursday of the month.

Respectfully Submitted,

Susan Phillips-Hungerford, Chair

Mary Langen, Vice Chair
Allen Hearn, Full member
Dan French, Alternate

Neil Sanford, Alternate and Secretary
Jacek Wrobel, Full member
Bill Gurney, Alternate

**ABSTRACT OF THE 2022 TOWN MEETING
DUBLIN, NEW HAMPSHIRE**

The first session of the 2022 Dublin Town Meeting, election of officers was held on Tuesday, March 8, 2022 on the Top Floor of the Dublin Town Hall. The polls officially opened at 8:00 AM and closed at 7:00 PM. Sterling Abram, Interim Town Moderator presided. The results of the balloting are as follows:

Article 1:

Three-Year Terms:

Selectman	Chris Raymond
Library Trustee	Maureen J. Hulslander
Library Trustee	Elizabeth Haire
Water Commissioner	Arthur Susmann
Budget Committee	Susanne Vogel
Budget Committee	Sturdy Thomas
Cemetery Trustee	Christine Sangermano
Planning Board	Kirsten Colantino
Planning Board	Donna Garner
Trustee of Trust Funds	Thomas Warren
Representative to the ConVal School Board	Alan Edelkind

Two-Year Term:

Moderator	Sterling Abram
-----------	----------------

Six-Year Term:

Supervisor of the Checklist	Kyle Wilcox
-----------------------------	-------------

**TOWN MEETING
MARCH 12, 2022**

The business portion of the 2022 Town Meeting took place on March 12th at the Dublin Consolidate School. Newly elected Moderator Sterling Abram called the meeting to order at 9:00 am. He introduced himself and asked for anyone who wished to speak during the meeting to introduce themselves. He pointed out the Town officials at the head tables and expressed appreciation for all Town employees, school staff, representatives and anyone else who had contributed to the running of the town. He asked everyone to recognize the Veterans in the room and asked Dale Gabel to lead attendees in the Pledge of Allegiance. Sterling then read the Necrology for 2021, a list of deaths and burials that took place over the last year.

Select Board Chairman Chris Raymond did the presentation for this year's Citizen of the Year Award. He said this award was for one of our citizens who had made an enduring and admirable contribution to making Dublin the wonderful and unique Town that it is. This year was a bit different, because the

recipient was not there to receive the award and to enjoy the applause and gratitude from our Town. Tim Clark, Dublin's Town Moderator for seventeen years, had passed away in November. He was a large part of our community, a person you would see around Town, and when you met him it was always a pleasure. He always had something nice and interesting to say. When you needed someone to help, he was there. When you needed a calm, well-reasoned opinion, you could count on him. When you needed a bit of history or literary reference, he would know the answer. We saw him most frequently standing at the polling place, greeting voters and making the voting experience that much easier. We saw him standing in front of this room making sure that Town Meeting remained orderly. He made sure that Dublin citizens remained civil and that the meeting did not go on for hours unnecessarily. It was with great respect and affection from all of our citizens that we named the 2022 Citizen of the Year Award to Mr. Tim Clark. There was an enthusiastic round of applause, and May Clark came up to receive the award, and engraved bowl.

Sterling added his own tribute, reading a quote that he felt Tim would appreciate:

“Rats and roaches live by competition under the laws of supply and demand; it is the privilege of human beings to live under the laws of justice and mercy.”

He then read Dublin's customary Moderator's Prayer and the rules for debate. He talked specifically about the rules regarding secret yes/no ballots and asked for them to not be used excessively because they can take up a lot of time. He read the results of the Town Election that took place the previous Tuesday.

Article 4:

“Move to see if the Town will vote to raise and appropriate the Budget Committee's recommended sum of **Two Million Three Hundred and Twenty-Seven Thousand One Hundred and Ninety-Four Dollars (\$ 2,327,194)** for general municipal operations. This article does not include appropriations by special warrant articles and other appropriations voted separately.”

(Recommended by the Select Board)
(Recommended by the Budget Committee)

Select Board member Carole Monroe said the Select Board was always aware of the impact of budget increases on our citizens and look to every line item keeping that in mind. She addressed the employee increases, saying that they valued all of the Dublin employees for the professionalism and enthusiasm that they brought to their jobs. At a time when it was difficult to attract that caliber of employees, retaining our workforce was incredibly important. It cost more to train people than to keep the people that we had. The Select Board had recommended in this Budget a 3.5% salary increase in a time of 5 – 6 % inflation. They were bringing all employees to a base level of \$15 an hour. There were 5 employees whose current salaries had fallen below the ranges and to bring them up to par they awarded a 7% increase to those employees. She clarified that the proposed Operating Budget was 4.9% higher than last year. To get to that number, you needed to remove the grant funds that showed up in expenses and revenue. If you needed more information, she said she was happy to give that to you.

Budget Committee Chair Bill Gurney said that the committee had met twenty-one times over the last year and said that if anyone was interested in it, it was a very worthwhile committee where

you get to learn a lot about what was going on in Town. The other committee members introduced themselves and Bill went over the recommended budget.

Allan Pinney made a motion to limit the increase of the 2022 expense budget to 3% of last year's expense budget. The new total would be \$2,145,914.00, a decrease of \$182,280.00.

Sterling asked Allan to include the other language that was in the article, so Allan took some time to do that.

Ronald Lamontagne asked about how the Town computed the retirement benefits for Town employees.

Town Administrator Kate Fuller said that full-time town employees were required by the NH Retirement System to pay 7% of their salaries to retirement, and that the Town paid a portion that changed each year. We also had an optional 547b plan that the Town did not contribute to.

Christopher Sprague said that Rt 101 was in bad shape and asked who was responsible for getting it fixed.

Chris Raymond replied that Rt 101 is a State highway funded and maintained by the State of NH. We did not have a timeframe for getting it fixed.

Amendment to Article 4:

“Move to amend to see if the Town will vote to raise and appropriate the sum of **Two Million One Hundred and Forty-Five Thousand Nine Hundred and Fourteen Dollars (\$ 2,145,914)** for general municipal operations. This article does not include appropriations by special warrant articles and other appropriations voted separately.”

Christine Sangermano said she thought this was a messy amendment, and wondered where the money would be taken from. She asked if it would be taken from salaries and said employees could get a job at MacDonal’d’s and get a 401K. The Budget Committee had shaved as much as they could everywhere and she thought it was foolish to vote for this amendment.

Chris Raymond said the Select Board was in agreement that they would not take the money from salaries, no matter what. They were going to stand behind our employees. The results of this would mean limiting daily functions and a little bit would come from each department.

Amendment to Article 4: Failed

Article 4: Carried

Article 5:

“Move to see if the Town will vote to raise and appropriate **Three Hundred Thirty-Five Thousand Dollars (\$335,000)** to be contributed to the **Town Capital Reserve Funds,**

previously established, including **Fifty Thousand Dollars (\$50,000)** to come from the unassigned fund balance.

- | | | |
|----|--------------------------------------|-----------|
| a) | Heavy Highway Equipment | \$ 30,000 |
| b) | Police Cruiser | \$ 15,000 |
| c) | Fire Equipment | \$ 30,000 |
| d) | Road Construction | \$200,000 |
| e) | Library Major Repair and Maintenance | \$ 10,000 |
| f) | Town Buildings Maintenance | \$ 50,000 |

(Recommended by the Select Board)
(Recommended by the Budget Committee)

Article 5: Carried

Article 6:

“Move to see if the Town will vote to raise and appropriate the sum of **One Hundred and Eighty-Five Thousand (\$185,000)** to chip seal Town roads, to come from the unassigned fund balance. This article is non-lapsing until completion of the work.”

(Recommended by the Select Board)
(Recommended by the Budget Committee)

Article 6: Carried

Article 7:

“Move to see if the Town will vote to raise and appropriate **One Hundred and Twenty Thousand Dollars (\$120,000)** to add an Office and Breakroom to the Highway Barn, and furthermore, to withdraw **One Hundred and Twenty Thousand Dollars (\$120,000)** from the Town Building Maintenance Capital Reserve for this purpose. This article is non-lapsing until completion of the addition.”

(Recommended by the Select Board)
(Recommended by the Budget Committee)

Sterling pointed out the board that showed the graphics of what the addition would look like.

Cathy Lamontagne said she wanted to move to table Article 7 until 2023 for next year’s annual Town Meeting. She felt that there had not been enough checking into pricing and felt that there should have been several bids on it. She had looked into a construction hut, which was cheaper, and she thought that we needed to put more thought into this. She felt that we could bring the price down and might not need it at all.

Sterling asked for guidance about a motion to table. He felt that we would have to vote down the original article if the voters wanted to table it.

Bob Sardinkas said that according to Roberts Rules of Order, when a motion is brought to the floor and seconded it should be discussed and then voted on.

Sterling explained that we did not necessarily follow Roberts Rules of Order. He felt that we needed discussion on this article and did not need to take a vote on tabling it. Voters could overrule him if they wanted but he asked for a straw vote. The response indicated that it was agreeable to have a discussion.

Rita Mattson asked about expenses in the future for maintaining the break room addition. She wanted to know where the money for that would come from.

Chris said that as for any addition to a building there would be more maintenance and expenses for utilities and cleaning. That would be accounted into next year's budget. It was a small addition; he believed it to be 18 feet by 24 feet. The intent was to keep it energy efficient to limit those expenses as much as possible. The Board had received proposals from two very reputable local contractors and felt that they had thoroughly examined the situation and what the Highway Department needed.

Donald Wright said he had been out 18 hours driving a plow and knew that you didn't stop until the storm stopped. The Highway Department put a lot of time in to do the job and he had nothing but good results on his road. He said they deserved a spot where they could get out of the truck to go in, sit down, have a coffee and recharge, even take a fifteen minute nap so that your mailbox stayed where it needed to be. He also thanked the town for the Veteran's Exemption.

Charlie Champagne said we had waited long enough for this and that this was absolutely necessary. He did not think that some kind of hut would be appropriate.

Allan Pinney asked about where the funding was coming for this. He did not feel that the money should come from the Town Building Maintenance Capital Reserve Fund because this was new construction. He felt that this should be funded from the Unreserved Fund Balance instead.

Chris pointed out that previously in this meeting we had voted to expend \$50,000 in Article 5, and \$185,000 in Article 6 from the Unreserved Fund Balance. This had taken our Unreserved Fund Balance down to 10% of the budget.

Fire Chief, Emergency Management Director and Chair of the Joint Loss Safety Committee Tom Vanderbilt said this was not something that had just come up. They had been working on this for years, and being a bunch of frugal Yankees, we had put it off for quite a while. He described the safety issues in the existing building.

David Stone, who had been with the Highway Department for 11 years, said that their existing breakroom was 8 feet by 13 feet. During COVID they could not separate enough. He said it was not healthy, it was cold in the winter and hot in the summer.

Chris Raymond gave the information about the new Unassigned Fund Balance, which would be down to 8.5%. This would put it right at the threshold that they were trying to maintain. He reminded everyone that in 2019 we had voted to spend up to \$10,000 to assess the Highway Barn and what it needed. This was the outcome of part of that assessment.

Sterling referred to the motion to table this article and asked the requesters to verify that they were willing to go to a vote on the article. It was indicated that we were ready to vote on it.

Article 7: Carried

Article 8:

“Move to see if the Town will vote to raise and appropriate the sum of **Forty-Five Thousand Dollars (\$45,000)** for the purchase of a new Police Cruiser, and furthermore to withdraw **Thirty Thousand Dollars (\$30,000)** from the Police Cruiser Capital Reserve Fund for this purpose; the remaining **Fifteen Thousand Dollars (\$15,000)** to be raised through taxation.”

(Recommended by the Select Board)
(Recommended by the Budget Committee)

Select Board Member Susan Peters said this police cruiser was the Chief’s car and was the oldest in the fleet, last replace in 2014. The scheduled life expectancy in the Capital Improvement Plan was seven years. This was extended by one year to eight years, with replacement due this year, 2022. The Police Cruiser Capital Reserve Fund was underfunded now when you factored in the current inflation situation. Rather than deplete the fund, the Select Board and Budget Committee were seeking to fund the new cruiser partly through taxation.

Tim Twitchell asked for clarification about the different amounts mentioned in this article compared to the Police Cruiser Capital Reserve Fund mentioned in Article 5.

Chris Raymond said that every year we had an article to contribute to the Capital Reserved Funds in order to replenish them. This year they had chosen the \$15,000 to try to get back on track. In previous years it was \$10,000. Since there was only about \$43,000 in the account, we could not pull the whole \$45,000 from it.

Article 8: Carried

Article 9:

“Move to see if the Town will vote to raise and appropriate the sum of **Five Thousand Dollars (\$5,000)** for purchasing a new Leaf Vacuum for the Cemetery.”

(Recommended by the Select Board)
(Recommended by the Budget Committee)

Christine Sangermano, Chair of the Cemetery Trustees, said the leaf vacuum that was there was 25 years old and the motor had been replaced once. They were using it for 17 acres.

Article 9:

Carried

Article 10:

“Move to see if the Town will vote to raise and appropriate the sum of **Ten Thousand Dollars (\$10,000)** to be contributed to the Accrual Expendable Trust for the purpose of funding vacation pay accrued by employees when they leave the employ of the Town.”

(Recommended by the Select Board)
(Recommended by the Budget Committee)

Susan said we had the same warrant article last year and they sought approval to contribute again to this trust account. While they encouraged our employees to take breaks by using their vacation time, employees could accrue up to 300 hours of vacation time. This created a liability for the Town, with a possible large lump sum payment due to an employee if and when they left the Town’s employment. When we had a staff member leave a few years ago, we had to pay them about \$10,000, which was very impactful on the budget. The Town’s auditors recommended contributing to the Accrual Expendable Trust to help fund this obligation.

Janice Roberts suggested that the Town should address the problem with accruing that much vacation time and asked for someone to speak to it.

Road Agent Roger Trempe asked for permission to speak since he was not a resident of the Town. He said that for six months of the year the road crew was obligated to be here and were on call. They were very dedicated employees that had to postpone vacations for the benefit of the Town.

Town Administrator Kate Fuller said the town is regulated by the state labor board. Accruals were currently around \$50,000 for unpaid vacation time. Employees did not get paid for unused sick days. We could change the vacation but we would have to pay out that entire \$50,000, which was mandated by the labor board, and start over with a different plan. There would have to be a warrant for that amount of money or possibly more. Also, COVID had been impactful on how much vacation time people were able to take in the last 24 months.

Article 10:

Carried

Article 11:

“Move to see if the Town will vote to raise and appropriate **Three Thousand Six Hundred Dollars (\$3,600)** to fund the operation and publication of the **Dublin Advocate Newsletter** for the period April 1, 2022 to March 31, 2023 with \$900.00 payments to be made to the Advocate Treasurer quarterly.”

(Recommended by the Select Board)
(Recommended by the Budget Committee)

Article 11:

Carried

Article 12:

“Move to see if the Town will vote to raise and appropriate **Eight Thousand Seven Hundred and Eighty-One Dollars (\$8,781)** to be contributed to the following Agencies which provide advisory health and welfare services and whose programs have a public purpose:

- | | | |
|----|--|---------|
| a) | Big Brothers Big Sisters | \$ 500 |
| b) | CASA | \$ 500 |
| c) | Southwestern Community Services | \$ 500 |
| d) | Monadnock Family Services | \$1,996 |
| e) | Home Healthcare | \$1,690 |
| f) | The River Center | \$ 500 |
| g) | Community Volunteer Transportation Company | \$ 500 |
| h) | Monadnock Region Child Advocacy Center | \$ 500 |
| i) | MCVP Crisis Prevention Center | \$ 95 |
| j) | Hundred Nights, Inc. | \$ 500 |
| k) | End 68 Hours of Hunger | \$ 500 |
| l) | Cornucopia Project | \$1,000 |

(Recommended by the Select Board)
(Not Recommended by the Budget Committee)

Carole explained that the agencies had come before the Select Board to make their case to be included in this list. The Dublin Advocate had done a fine job of identifying the number of Dublin citizens benefitting from the services that these agencies provided, and the costs associated with these services. In many cases, it made sense to provide these services regionally rather than to have each individual Town provide the services.

Chris Gallagher, who had been a social worker in the area for about 40 years, said these agencies were very good and helped our youngest citizens to those needing hospice. There were over \$280,000 worth of services provided and it was morally responsible to contribute.

Article 12: Carried

Article 13:

“Move to see if the Town will vote to raise and appropriate the sum of **Five Thousand Dollars (\$5,000)** to support the mission of the Dublin Community Center.”

(Submitted by petition)

(Not Recommended by the Select Board)
(Not Recommended by the Budget Committee)

May Clark, President of the Dublin Community Center, otherwise known as The Hub spoke in support of this article. The petitioners were asking for \$5,000 in support of the Community

Center's mission. The mission was "To provide a welcoming and accessible community space where residents of all ages learn together, gather socially, improve their well-being and are inspired by arts and culture." The Center had been open for seven years and they had asked for financial support from the Town each year, though the amount requested had been reduced over time. This request had passed each year by vote of the Town, though last year it was a tie. Not even Brian Barden could remember there ever having been a tie at Town Meeting before. The tie had been broken by the Moderator last year. The money was used to help provide regular programming at the Center. Covid had affected this, like everything else, but if you looked at the list of activities that had been provided in 2021, which was included in the handout that was given out as people checked into Town Meeting, they were able to do a lot. They were proud of their ability to be flexible and they believed that they provided a very important service to the Town which benefitted all of us and deserved our support.

May said that this year, for the first time, the Select Board was not recommending the passage of this article. At Pre-Town Meeting, Selectman Chris Raymond said the budget presented to the Select Board in September had discrepancies. May said she disagreed, and objected to the word "discrepancies" because she felt that it implied dishonesty on the part of the Community Center's board. As she remembered the discussion in September, the issue that Chris objected to was a fiscal plan that they wanted to pursue this year if they could. The board wanted to pay down the mortgage faster than required in order to save quite a bit of money on interest as well as to clear their debt earlier. She wanted to clarify that that was their point of view when they presented to the Select Board in September.

Cathy Lamontagne presented a petition to request the vote on this article to be by secret ballot. She said she had volunteered at the Community Center and they did provide some great services but she had heard that there were questions about how the bookkeeping had been done. She felt that as a nonprofit, they had activities where they could raise money and wondered where the money that they received was going.

Many residents spoke in favor of voting to have the Town contribute the \$5,000 to support the mission of the Dublin Community Center and received applause in agreement. Others felt that as a nonprofit, the Center should raise the money by other means.

Carole said that because the result of the vote last year was tied, the Select Board felt that this should be up to the voters to make the decision.

Richard Ober said he had spent his life working for nonprofits in New Hampshire and currently ran the NH Charitable Foundation. He said the idea of public support for nonprofits was deeply ingrained in the way the state was run. Almost more than in any other state in the country, the services provided by NH nonprofits of all kinds saved taxpayers millions of dollars. Virtually every nonprofit that they knew of got some of its funding from a public agency. It might be a state agency or a federal agency, or a town. This said something about our understanding as Granite Staters that we work with public nonprofit relationships and partnerships to deliver essential services. He felt that everyone understood the benefits of the programs from the DubHub. He fully supported this article and encouraged others to do so as well.

Sterling thanked everyone for the judicious use of secret ballots at this Town Meeting. He felt that using secret ballots for this particular article was appropriate. He asked everyone to give unused secret ballots back to the ballot clerks at the sign-in table at the end of the meeting and asked newly elected officials to stay after the meeting to be sworn in.

Article 13 (by secret ballot):

Yes 67
No 58

Article 13: Carried

Article 14:

“Move to see if the Town will vote to raise and appropriate the sum of **Thirteen Thousand Seven Hundred and sixty Dollars (\$13,760)** to be contributed to various **Expendable Trust Funds**, previously established, as follows:

a)	Revaluation	\$	6,400
b)	Master Plan	\$	1,000
c)	Town Buildings Repair	\$	6,360

(Recommended by the Select Board)
(Recommended by the Budget Committee)

Carole explained that similar to the Capital Reserve Funds, adding funds annually to these Expendable Trust Funds was a way of gradually accumulating the funds needed for future work. The revaluation was completed every five years, and a Master Plan every ten years.

Article 14: Carried

Article 15:

“Move to see if the Town will vote to raise and appropriate the sum of **Two Thousand Five Hundred and Fifty Dollars (\$2,550)** received from the sale of cemetery lots to add to the **Cemetery Trust Fund**, with said **Two Thousand Five Hundred and Fifty Dollars (\$2,550)** to come from the unassigned fund balance.”

(Recommended by the Select Board)
(Recommended by the Budget Committee)

Susan said the Town received funds each year from the sale of cemetery lots. These funds went into the operating budget during the course of the year. After the end of the year, the mechanism for transferring these funds into the Cemetery Trust Fund was by warrant article with the funds to come from the Unassigned Fund Balance. The Unassigned Fund Balance included funds unexpended from the previous year’s operating budget.

Article 15:

Carried

Article 16:

“Per RSA 72:39-a and RSA 72:27- Move to see if the Town would vote to modify the elderly exemptions to the following:

Income Limits:	Single	From: \$18,400	To: \$30,000
	Married	From: \$26,000	To: \$40,000
Asset Limits:	Single	From: \$35,000	To: \$50,000
	Married	From: \$35,000	To: \$50,000
Exemption:	65-74 years of age	From: \$10,000	To: \$40,000
	75-79 years of age	From: \$15,000	To: \$60,000
	80 and older	From: \$20,000	To: \$75,000

The elderly exemption is based on assessed value of their home for qualified property owners 65 years of age and older and is a reduction in the taxable value of their property. To qualify, the person must have been a New Hampshire resident for at least three consecutive years, own the real estate individually or jointly, or if the real-estate is owned by such person’s spouse, they must have been married to each other for at least five consecutive years.”

(Recommended by the Select Board)

Chris gave an example to explain how the elderly exemptions work.

Dale Gabel asked when the current eligibility limit amounts were put into place.

Budget Committee Member Nancy Campbell said that she believed they had been modified at least once.

Chris said that they had compared with other towns to see what they were doing. The Select Board felt that they were on par with what the other towns were doing.

Mitchell Shlyaktychenko asked for an estimate on the impact to the Town.

Kate Fuller said that only three residents had taken advantage of this. She did not think it would be very impactful, maybe only a few thousand dollars, since it was so hard to qualify for. It would be impactful in that it would allow seniors to stay in their homes, which would benefit all of us.

Article 16:

Carried

..

Article 17:

“Move to hear the reports of Agents, Auditors, Committees, heretofore chosen, and to pass any vote relating thereto.”

Article 17:

Carried

Sterling read the calculation of the gross appropriations from the Budget Committee, including the operating budget and warrant articles, which was \$3,060,885.00.

The Meeting dissolved at 11:13 AM.

Respectfully submitted,

Jeannine Dunne
Town Clerk/Tax Collector



Town of Dublin
State of New Hampshire
2023
Town Meeting Warrant

To the inhabitants and voters of the Town of Dublin qualified to vote in Town Affairs:
You are hereby notified that the polls will be open for voting by ballot on Articles 1 and 2 on
Tuesday, **March 14, 2023 from 8:00 am until 7:00 pm at the Dublin Town Hall, Top
Floor.**

Pursuant to the authority of RSA 39:2a and the vote of the Town on March 13, 1979, all
business, other than ballot questions provided below, will be recessed until **Saturday, March
18, 2023 at 9:00 am at the Dublin Consolidated School.**

Article 1

To bring the ballots for the following officers:

Select Board	1 position	3 years
Town Clerk/Tax Collector	1 position	3 years
Library Trustee	2 positions	3 years
Budget Committee	2 positions	3 years
Cemetery Trustee	1 position	3 years
Planning Board	2 positions	3 years
Trustee of Trust Funds	1 position	3 years

Article 2

Are you in favor of adoption of the amendment to the Town Zoning Ordinance as proposed
by Petition Warrant Article:

Amend Article VIII.B.1 Rural District to read “The minimum lot size in the District shall be
two (2) acres.”

**This proposed Amendment would reduce the minimum lot size in Dublin's Rural
District to 2 acres from the current minimum of 4 acres.**

(Submitted by Petition)

(Not Recommended by the Planning Board)

Article 3

To see whether there is community support to consider opting into the Cheshire County Community Power Plan for electricity supply for residential, business and municipal use, in accordance with the provisions of RSA 53-E:6.

(Recommended by the Energy Committee)

Article 4

Shall the Town READOPT the ALL VETERANS TAX CREDIT in accordance with RSA 72:28-b, for an annual tax credit on residential property which shall be equal to the same amount as the standard or optional veterans tax credit of \$750 voted by the Town under RSA 72:28? (Majority vote required)

(Recommended by the Select Board)
(Recommended by the Budget Committee)

Article 5

To see if the Town will vote to raise and appropriate the Budget Committee’s recommended sum of **Two Million Four Hundred and Sixty-Nine Thousand Six Hundred and Ninety-Six Dollars (\$2,469,696)** for general municipal operations. This article does not include appropriations by special warrant articles and other appropriations voted separately.

(Recommended by the Select Board)
(Recommended by the Budget Committee)

Article 6

To see if the Town will vote to raise and appropriate **Three Hundred Thirty-Five Thousand Dollars (\$335,000)** to be contributed to the **Town Capital Reserve Funds**, previously established and to come from taxation.

a)	Heavy Highway Equipment	\$ 50,000
b)	Police Cruiser	\$ 18,000
c)	Fire Equipment	\$ 50,000
d)	Road Construction	\$ 150,000
e)	Library Major Repair and Maintenance	\$ 15,000
f)	Town Buildings Maintenance	\$ 50,000
g)	Recreation Trust	\$ 2,000

(Recommended by the Select Board)
(Recommended by the Budget Committee)

Article 7

To see if the Town will vote to raise and appropriate the sum of **One Hundred Thousand Dollars (\$100,000)** to chip seal Town roads, to come from the Road Construction Capital Reserve. This warrant article will be a non-lapsing appropriation per RSA 32:7, VI and will not lapse until the project is completed or by March of 2025, whichever is sooner.

(Recommended by the Select Board)
(Recommended by the Budget Committee)

Article 8

To see if the Town will vote to raise and appropriate **Thirty-Five Thousand Five Hundred Dollars (\$35,500)** to repair wood rot damage below the Library front entrance/vestibule and chimney, and furthermore, to withdraw **Twenty Thousand Dollars (\$20,000)** from the Library Major Repair and Building Maintenance Capital Reserve and **Fifteen Thousand Five Hundred Dollars (\$15,500)** to come from taxation for this purpose. This warrant article will be a non-lapsing appropriation per RSA 32:7, VI and will not lapse until the project is completed or by March of 2025, whichever is sooner.

(Recommended by the Select Board)
(Recommended by the Budget Committee)

Article 9

To see if the Town will vote to raise and appropriate **Thirteen Thousand Five Hundred Dollars (\$13,500)** to purchase and install a Minotair Air Treatment Unit including electrical work to control humidity in the Library basement, with said **Thirteen Thousand Five Hundred Dollars (\$13,500)** to come from taxation. This warrant article will be a non-lapsing appropriation per RSA 32:7, VI and will not lapse until the project is completed or by March of 2025, whichever is sooner.

(Recommended by the Select Board)
(Recommended by the Budget Committee)

Article 10

To see if the Town will vote to establish a contingency fund for the current year for unanticipated expenses that may arise from the volatility in the oil market and further to raise and appropriate **Fifteen Thousand Dollars (\$15,000)** to go into the fund. This sum to come from the unassigned fund balance and no amount to be raised by taxation. Any appropriation left in the fund at the end of the year will lapse to the general fund.

(Recommended by the Select Board)
(Recommended by the Budget Committee)

Article 11

To see if the Town will vote to raise and appropriate **Twenty Thousand Dollars (\$20,000)** to add insulation around the second-floor meeting room, the loft area and the equipment bays at the Fire Station. This would include removal of the old insulation and replacing it with modern insulation to save electric and heating costs with said **Twenty Thousand Dollars (\$20,000)** to come from taxation. This warrant article will be a non-lapsing appropriation per RSA 32:7, VI and will not lapse until the project is completed or by March of 2025, whichever is sooner.

(Recommended by the Select Board)
(Recommended by the Budget Committee)

Article 12

To see if the Town will vote to raise and appropriate **Sixteen Thousand Dollars (\$16,000)** to replace two overhead doors to the Highway garage with remotes to save on heating costs with said **Sixteen Thousand Dollars (\$16,000)** to come from taxation. This warrant article will be a non-lapsing appropriation per RSA 32:7, VI and will not lapse until the project is completed or by March of 2025, whichever is sooner.

(Recommended by the Select Board)
(Recommended by the Budget Committee)

Article 13

To see if the Town will vote to raise and appropriate **Three Thousand Six Hundred Dollars (\$3,600)** to fund the operation and publication of the **Dublin Advocate Newsletter** for the period April 1, 2023 to March 31, 2024 with \$900.00 payments to be made to the Advocate Treasurer quarterly.

(Recommended by the Select Board)
(Recommended by the Budget Committee)

Article 14

To see if the Town will vote to raise and appropriate **Seven Thousand Nine Hundred and Eighty-Six Dollars (\$7,986)** to be contributed to the following Agencies which provide advisory health and welfare services and whose programs have a public purpose to come from taxation:

- a) Big Brothers Big Sisters \$ 500
- b) CASA \$ 450
- c) Southwestern Community Services \$ 1,033
- d) Monadnock Family Services \$ 1,915
- e) Home Healthcare \$ 1,690
- f) The River Center \$ 500
- g) Community Volunteer Transportation Company \$ 450
- h) MCVP Crisis Prevention Center \$ 198
- i) Hundred Nights, Inc. \$ 250
- j) End 68 Hours of Hunger \$ 500
- k) Cornucopia Project \$ 250
- l) Keene Community Kitchen \$ 250

(Recommended by the Select Board)
(Recommended by the Budget Committee)

Article 15

To see if the Town will vote to raise and appropriate the sum of **Seven Thousand Four Hundred Dollars (\$7,400)** to be contributed to various **Expendable Trust Funds**, previously established, as follows:

- a) Revaluation \$ 6,400
- b) Master Plan \$ 1,000

(Recommended by the Select Board)
(Recommended by the Budget Committee)

Article 16

To see if the Town will vote to establish a Capital Reserve Fund for the purpose of Town Owned Infrastructure Maintenance and Repair; including but not limited to parking lots, sidewalks, railings and drainage on Town property naming the Select Board as the agents to expend and furthermore to fund this Capital Reserve with **Ten Thousand Dollars (\$10,000)** to be raised by taxation.

(Recommended by the Select Board)
(Recommended by the Budget Committee)

Article 17

To see if the Town will vote to raise and appropriate **Forty Thousand Dollars (\$40,000)** to obtain a deeded permanent right-of-way over the General Store property for driveway access to the Town owned building occupied by the Post Office to be raised by taxation. This warrant article will be a non-lapsing appropriation per RSA 32:7, VI and will not lapse until the project is completed or by March of 2025, whichever is sooner.

(Recommended by the Select Board)
(Recommended by the Budget Committee)

Article 18

To see if the Town will vote to raise and appropriate **Fifteen Thousand Five Hundred Dollars (\$15,500)** to purchase and install three security camera systems at the Archive Building, the Transfer Station and the Highway Barn to be raised by taxation. This warrant article will be a non-lapsing appropriation per RSA 32:7, VI and will not lapse until the project is completed or by March of 2025, whichever is sooner.

(Recommended by the Select Board)
(Recommended by the Budget Committee)

Article 19

To hear the reports of Agents, Auditors, Committees, heretofore chosen, and to pass any vote relating thereto.

EXPENSE BUDGET

		2022	2022	2023	2023
<u>Account Number</u>	<u>Account Name</u>	<u>Budget</u>	<u>Actual</u>	<u>Select Board</u>	<u>Budget Comm</u>
EXECUTIVE					
01-4130.1-110	ADMINISTRATIVE	66,340.00	66,340.00	69,657.00	69,657.00
01-4130.1-111	EXEC CLERICAL	12,031.00	11,332.00	12,633.00	12,633.00
01-4130.1-130	SELECT BOARD	9,010.00	9,010.00	9,010.00	9,010.00
01-4130.1-140	ARCHIVIST	7,757.00	7,735.00	8,145.00	8,145.00
01-4130.1-215	EXEC LIFE INSURANCE	36.00	36.00	36.00	36.00
01-4130.1-220	SOCIAL SECURITY	5,899.00	5,854.00	6,166.00	6,166.00
01-4130.1-225	EXEC MEDICARE	1,380.00	1,369.00	1,442.00	1,442.00
01-4130.1-230	EXEC RETIREMENT	9,327.00	9,334.00	9,609.00	9,609.00
		111,780.00	111,010.00	116,698.00	116,698.00
ELECTIONS, REGISTRATIONS & VITAL STATISTICS					
01-4140.2-110	ELECTION SALARIES	6,524.00	6,646.00	4,147.00	4,147.00
01-4140.2-625	ELE POSTAGE & SUPPLIES	100.00	133.00	200.00	200.00
01-4140.3-290	ELE TRAINING	200.00	170.00	200.00	200.00
01-4140.3-550	ELE PRINTING & ADVERTISING	615.00	0.00	500.00	500.00
01-4140.3-810	ELE MEALS	525.00	623.00	200.00	200.00
		7,964.00	7,572.00	5,247.00	5,247.00
FINANCIAL ADMINISTRATION					
01-4150.2-301	AUDIT	14,500.00	15,650.00	16,600.00	16,600.00
01-4150.4-130	TOWN CLERK / TAX	49,389.00	55,096.00	51,858.00	51,858.00
01-4150.4-131	DEP. TOWN CLERK/TAX	8,678.00	9,061.00	9,112.00	9,112.00
01-4150.4-215	TC/TX LIFE INSURANCE	36.00	33.00	36.00	36.00
01-4150.4-220	TC/TX SOCIAL SECURITY	3,600.00	3,978.00	3,780.00	3,780.00
01-4150.4-225	TC/TX MEDICARE	841.00	930.00	884.00	884.00
01-4150.4-230	TC/TX RETIREMENT	6,944.00	7,601.00	7,154.00	7,154.00
01-4150.4-290	TC/TAX CONVENTIONS	150.00	975.00	900.00	900.00
01-4150.4-291	TC/TAX OTHER	1.00	281.00	1.00	1.00
01-4150.4-295	TC/TX MILEAGE	700.00	1,065.00	1,000.00	1,000.00
01-4150.4-297	TC/TX DUES	60.00	40.00	60.00	60.00
01-4150.4-341	TC/TX PHONE	792.00	731.00	792.00	792.00
01-4150.4-620	TC/TX OFFICE/COMPUTER	1,000.00	1,436.00	1,000.00	1,000.00
01-4150.4-621	SERVICES AND FEES	300.00	300.00	300.00	300.00
01-4150.4-625	TC/TX POSTAGE	2,700.00	995.00	3,500.00	3,500.00
01-4150.4-691	TX/TC REGISTRY FILING	850.00	771.00	850.00	850.00
01-4150.4-898	TC/TX DOG FEES	600.00	728.00	750.00	750.00
01-4150.4-899	TC/TX VITAL RECORD FEES	600.00	662.00	650.00	650.00
01-4150.5-130	TREASURER	2,996.00	2,996.00	3,146.00	3,146.00
01-4150.5-220	TR SOCIAL SECURITY	186.00	186.00	195.00	195.00
01-4150.5-225	TR MEDICARE	43.00	43.00	46.00	46.00
01-4150.8-110	BANK CHARGES & TRUST	5,576.00	5,457.00	5,576.00	5,576.00
01-4150.9-810	BUDGET COMMITTEE	300.00	313.00	400.00	400.00
		100,842.00	109,326.00	108,590.00	108,590.00
REVALUATION					
01-4152.1-810	REVALUATION	15,600.00	15,600.00	15,600.00	15,600.00
01-4152.1-811	PROPERTY MAP REVISIONS	500.00	500.00	500.00	500.00
01-4152.1-812	REVAL SOFTWARE / SUPPORT	4,385.00	4,385.00	4,516.00	4,516.00
		20,485.00	20,485.00	20,616.00	20,616.00

EXPENSE BUDGET

		2022	2022	2023	2023
Account Number	Account Name	Budget	Actual	Select Board	Budget Comm
LEGAL					
01-4153.1-810	LEGAL	10,000.00	5,237.00	10,000.00	10,000.00
01-4153.2-810	PROSECUTOR	13,500.00	12,504.00	13,500.00	13,500.00
		23,500.00	17,741.00	23,500.00	23,500.00
PERSONNEL ADMINISTRATION					
01-4155.2-810	WORKMENS' COMP	16,902.00	10,395.00	14,106.00	14,106.00
01-4155.2-811	UNEMPLOYMENT COMP	1,035.00	335.00	936.00	936.00
01-4155.2-812	HEALTH INSURANCE	233,922.00	184,754.00	225,266.00	225,266.00
01-4155.2-814	DENTAL INSURANCE	0.00	0.00	11,251.00	11,251.00
		251,859.00	195,483.00	251,559.00	251,559.00
PLANNING & ZONING					
01-4191.1-110	PB SECRETARY	2,323.00	2,624.00	2,440.00	2,440.00
01-4191.1-220	PB SOCIAL SECURITY	144.00	163.00	151.00	151.00
01-4191.1-225	PB MEDICARE	34.00	38.00	35.00	35.00
01-4191.1-290	PB EDUCATION & TRAINING	200.00	122.00	200.00	200.00
01-4191.1-295	PB MILEAGE	50.00	82.00	50.00	50.00
01-4191.1-320	PB LEGAL	800.00	924.00	800.00	800.00
01-4191.1-321	PB LEGAL-PROJECTS	1.00	0.00	1.00	1.00
01-4191.1-389	PB CONSULTANT-PROJECTS	1.00	75.00	1.00	1.00
01-4191.1-390	PB CONSULTANT	500.00	0.00	500.00	500.00
01-4191.1-391	PB NEWSPAPER	400.00	615.00	400.00	400.00
01-4191.1-393	PB MAPPING	1.00	0.00	1.00	1.00
01-4191.1-394	PB MASTER PLAN/CIP	1.00	0.00	1.00	1.00
01-4191.1-550	PB PRINTING	100.00	0.00	100.00	100.00
01-4191.1-610	PB SUPPLIES	100.00	125.00	100.00	100.00
01-4191.1-625	PB POSTAGE	250.00	325.00	375.00	375.00
01-4191.1-691	PB REGISTRY & FILING FEES	100.00	0.00	100.00	100.00
01-4191.2-110	ZONING SECRETARY	1,056.00	841.00	1,109.00	1,109.00
01-4191.2-220	ZBA SOCIAL SECURITY	65.00	52.00	69.00	69.00
01-4191.2-225	ZBA MEDICARE	16.00	12.00	16.00	16.00
01-4191.2-290	ZBA TRAINING	150.00	63.00	150.00	150.00
01-4191.2-295	ZBA MILEAGE	30.00	5.00	30.00	30.00
01-4191.2-320	ZBA LEGAL	500.00	275.00	500.00	500.00
01-4191.2-391	ZBA NEWSPAPER NOTICES	400.00	318.00	500.00	500.00
01-4191.2-625	ZBA POSTAGE	200.00	213.00	250.00	250.00
01-4191.2-699	ZBA MISCELLANEOUS	100.00	0.00	100.00	100.00
		7,522.00	6,871.00	7,979.00	7,979.00
GENERAL GOVERNMENT BUILDINGS					
01-4194.1-110	GGB CUSTODIAN	690.00	525.00	690.00	690.00
01-4194.1-111	GGB-CIP STIPEND	500.00	500.00	500.00	500.00
01-4194.1-220	GGB CIP/CUSTODIAN SOC SEC	74.00	64.00	74.00	74.00
01-4194.1-225	GGB CUSTODIAN MEDICARE	18.00	15.00	18.00	18.00
01-4194.1-410	GGB ELECTRICITY	2,500.00	2,471.00	4,250.00	4,250.00
01-4194.1-411	GGB HEAT	2,025.00	3,067.00	7,007.00	7,007.00
01-4194.1-412	GGB MOWING	4,610.00	4,610.00	4,610.00	4,610.00
01-4194.1-414	GGB CUSTODIAL SERVICE	3,360.00	2,935.00	3,360.00	3,360.00

EXPENSE BUDGET

		2022	2022	2023	2023
<u>Account Number</u>	<u>Account Name</u>	<u>Budget</u>	<u>Actual</u>	<u>Select Board</u>	<u>Budget Comm</u>
GENERAL GOVERNMENT BUILDINGS CONT'D					
01-4194.1-430	GGB TOWN HALL MAINTENANCE	6,589.00	4,705.00	6,589.00	6,589.00
01-4194.1-431	GGB POST OFFICE MAINTENANCE	1,000.00	1,045.00	1,000.00	1,000.00
01-4194.1-432	GGB ARCHIVES BLDG	6,000.00	4,356.00	1,939.00	1,939.00
01-4194.1-433	GGB ARCHIVES ELECTRICITY	0.00	0.00	2,448.00	2,448.00
01-4194.1-434	GGB ARCHIVES PROPANE	0.00	0.00	2,452.00	2,452.00
01-4194.1-435	GGB ARCHIVES PHONE	0.00	0.00	684.00	684.00
01-4194.1-610	GGB BLDG & CLEANING	500.00	501.00	500.00	500.00
01-4194.1-810	GGB CHURCH CLOCK	1,000.00	0.00	1,000.00	1,000.00
		28,866.00	24,794.00	37,121.00	37,121.00
CEMETERIES					
01-4195.1-110	CEM SUPERINTENDENT	3,440.00	3,421.00	3,612.00	3,612.00
01-4195.1-111	CEM SALARIES	14,295.00	11,059.00	15,010.00	15,010.00
01-4195.1-220	CEM SOCIAL SECURITY	1,100.00	898.00	1,155.00	1,155.00
01-4195.1-225	CEM MEDICARE	257.00	210.00	270.00	270.00
01-4195.1-292	CEM MILEAGE	250.00	25.00	250.00	250.00
01-4195.1-390	CEM CONTRACT SERVICES	2,000.00	400.00	1,000.00	1,000.00
01-4195.1-410	CEM ELECTRICITY	250.00	201.00	425.00	425.00
01-4195.1-430	CEM REPAIRS TO EQUIPMENT	500.00	145.00	500.00	500.00
01-4195.1-610	CEM TOOLS & EQUIPMENT	400.00	302.00	400.00	400.00
01-4195.1-621	CEM SUPPLIES	1,000.00	650.00	1,000.00	1,000.00
01-4195.1-635	CEM FUEL	600.00	573.00	1,000.00	1,000.00
01-4195.1-810	CEM SPECIAL	1.00	0.00	1.00	1.00
01-4195.1-811	CEM BUILDING REPAIRS	100.00	0.00	1.00	1.00
01-4195.1-812	CEM SUPPLIES & COMP. PROJECT	500.00	715.00	500.00	500.00
		24,693.00	18,599.00	25,124.00	25,124.00
INSURANCE					
01-4196.1-480	PROPERTY/LIABILITY	39,516.00	31,587.00	38,487.00	38,487.00
		39,516.00	31,587.00	38,487.00	38,487.00
ADVERTISING & REGIONAL					
01-4197.4-810	REGIONAL ASSOCIATION	3,272.00	3,272.00	3,310.00	3,310.00
		3,272.00	3,272.00	3,310.00	3,310.00
OTHER GENERAL GOVERNMENT					
01-4199.1-290	TO TRAINING	400.00	561.00	400.00	400.00
01-4199.1-291	TO CONFERENCE	250.00	250.00	250.00	250.00
01-4199.1-292	TO MILEAGE	250.00	150.00	250.00	250.00
01-4199.1-341	TO PHONE/FAX/INTERNET	3,500.00	3,203.00	3,396.00	3,396.00
01-4199.1-342	TO COMPUTER EXPENSE	27,893.00	27,389.00	27,893.00	27,893.00
01-4199.1-344	TO WEBSITE MAINTENANCE	3,750.00	3,750.00	3,750.00	3,750.00
01-4199.1-392	TO ADVERTISING	500.00	379.00	500.00	500.00
01-4199.1-395	TO MISCELLANEOUS	100.00	168.00	100.00	100.00
01-4199.1-430	TO OFFICE MACHINES	1,800.00	2,733.00	1,800.00	1,800.00
01-4199.1-550	TO TOWN REPORT & BALLOTS	3,000.00	3,455.00	4,000.00	4,000.00
01-4199.1-551	TO TOWN MEETING	3,600.00	1,276.00	1,600.00	1,600.00

EXPENSE BUDGET

		2022	2022	2022	2022
Account Number	Account Name	Budget	Actual	Select Board	Budget Comm
OTHER GENERAL GOVERNMENT CONT'D					
01-4199.1-560	TO DUES	55.00	55.00	75.00	75.00
01-4199.1-610	TO ARCHIVAL SUPPLIES	400.00	380.00	305	305
01-4199.1-620	TO OFFICE SUPPLIES	1,500.00	1,232.00	2,500	2,500
01-4199.1-621	TO PRINTING & FORMS	600.00	559.00	600.00	600.00
01-4199.1-625	TO POSTAGE	1,050.00	829.00	1,050.00	1,050.00
01-4199.1-670	TO PUBLICATIONS	85.00	62.00	85.00	85.00
01-4199.1-671	TO REGISTRY FEES	60.00	262.00	120.00	120.00
01-4199.1-690	TO EMPLOYEE RECOGNITION	3,000.00	2,182.00	3,000.00	3,000.00
01-4199.1-811	ARPA GRANT	132,276.00	60,006.00	109,286.00	109,286.00
		184,069.00	108,881.00	160,960.00	160,960.00
POLICE					
01-4210.1-110	PD POLICE CHIEF SALARY	82,432.00	84,632.00	86,464.00	86,464.00
01-4210.1-112	PD FULL TIME OFFICERS	105,431.00	100,893.00	117,055.00	117,055.00
01-4210.1-113	PD SECRETARY	43,231.00	43,222.00	45,393.00	45,393.00
01-4210.1-115	PD PART- TIME OFFICERS	8,783.00	9,309.00	11,300.00	11,300.00
01-4210.1-140	PD POLICE OVERTIME	15,836.00	11,348.00	17,261.00	17,261.00
01-4210.1-190	PD SPECIAL DETAIL	9,000.00	6,263.00	9,000.00	9,000.00
01-4210.1-215	PD LIFE INSURANCE	144.00	126.00	144.00	144.00
01-4210.1-220	PD SOCIAL SECURITY	3,225.00	3,329.00	3,515.00	3,515.00
01-4210.1-225	PD MEDICARE	3,838.00	3,707.00	4,154.00	4,154.00
01-4210.1-230	PD NH RETIREMENT	75,091.00	67,139.00	78,192.00	78,192.00
01-4210.1-291	PD UNIFORMS	2,500.00	1,978.00	2,000.00	2,000.00
01-4210.1-341	PD TELEPHONE & FAX LINE	3,432.00	3,519.00	3,648.00	3,648.00
01-4210.1-343	PD HEATING OIL	2,200.00	2,041.00	4,190.00	4,190.00
01-4210.1-344	PD ELECTRICITY	1,300.00	1,549.00	2,210.00	2,210.00
01-4210.1-345	PD BLDG MAINTENANCE	2,700.00	2,856.00	2,700.00	2,700.00
01-4210.1-414	PD CUSTODIAL SERVICE	1,500.00	1,430.00	1,500.00	1,500.00
01-4210.1-610	PD BLDG & CLEANING	350.00	152.00	350.00	350.00
01-4210.1-811	PD GRANTS	1,000.00	0.00	5,000.00	5,000.00
01-4210.4-291	PD EDUCATION & TRAINING	5,000.00	5,148.00	5,000.00	5,000.00
01-4210.7-610	PD OFFICE SUPPLIES	2,000.00	1,621.00	2,000.00	2,000.00
01-4210.9-635	PD GASOLINE	8,750.00	10,059.00	13,000.00	13,000.00
01-4210.9-691	PD RADIO/RADAR REPAIR	1,000.00	485.00	1,000.00	1,000.00
01-4210.9-760	PD CRUISER REPAIR	1,600.00	1,348.00	2,100.00	2,100.00
01-4210.9-761	PD CRUISER MAINTENANCE	2,400.00	1,747.00	2,400.00	2,400.00
01-4210.9-765	PD COMPUTER	7,000.00	5,286.00	6,000.00	6,000.00
01-4210.9-766	PD ANIMAL CONTROL	100.00	140.00	125.00	125.00
01-4210.9-810	PD MISCELLANEOUS	1,500.00	2,078.00	1,500.00	1,500.00
		391,343.00	371,406.00	427,201.00	427,201.00
FIRE					
01-4220.1-110	FIRE CHIEF SALARY	32,338.00	32,338.00	33,955.00	33,955.00
01-4220.1-111	DEPUTY FIRE CHIEF SALARY	2,640.00	1,980.00	2,772.00	2,772.00
01-4220.1-112	FIRE PAYROLL	24,385.00	15,718.00	25,604.00	25,604.00
01-4220.1-113	RESCUE PAYROLL	25,337.00	19,242.00	26,064.00	26,064.00
01-4220.1-114	FIRE TRAINING PAYROLL	10,557.00	4,317.00	11,085.00	11,085.00
01-4220.1-115	FD SECRETARY	11,000.00	8,706.00	10,500.00	10,500.00
01-4220.1-220	FD SOCIAL SECURITY	6,588.00	5,103.00	6,852.00	6,852.00

EXPENSE BUDGET

<u>Account Number</u>	<u>Account Name</u>	<u>2022 Budget</u>	<u>2022 Actual</u>	<u>2023 Select Board</u>	<u>2023 Budget Comm</u>
FIRE CONT'D					
01-4220.1-225	FD MEDICARE	1,540.00	1,193.00	1,603.00	1,603.00
01-4220.1-291	FD FIRE TRAINING	2,500.00	780.00	2,500.00	2,500.00
01-4220.1-341	FD TELEPHONE	2,028.00	1,768.00	2,036.00	2,036.00
01-4220.1-342	FD COMPUTER EXPENSES	0.00	1,000.00	1,000.00	1,000.00
01-4220.2-291	FD POCKET MONITORS	2,000.00	452.00	2,100.00	2,100.00
01-4220.2-292	FD MEDICAL & PHYSICAL	6,000.00	3,677.00	4,250.00	4,250.00
01-4220.2-293	FD GEAR	5,500.00	8,115.00	6,725.00	6,725.00
01-4220.2-430	FD TOOLS & SUPPLIES	4,000.00	3,002.00	4,000.00	4,000.00
01-4220.2-610	FD CONSUMABLES	4,000.00	1,159.00	4,000.00	4,000.00
01-4220.2-620	FD OFFICE SUPPLIES	400.00	349.00	400.00	400.00
01-4220.6-430	FD EQUIPMENT & MISC REPAIRS	2,500.00	1,767.00	250.00	250.00
01-4220.6-431	FD UNANTIC TRUCK REPAIRS	1.00	0.00	1.00	1.00
01-4220.6-432	FD EQUIPMENT MAINTENANCE	8,350.00	7,746.00	8,350.00	8,350.00
01-4220.8-410	FD ELECTRICITY	2,750.00	2,617.00	4,675.00	4,675.00
01-4220.8-412	FD PROPANE	3,000.00	3,239.00	8,752.00	8,752.00
01-4220.8-811	FD BUILDING MAINTENANCE	2,802.00	4,381.00	2,800.00	2,800.00
01-4220.8-812	FD SEPTIC MAINTENANCE	525.00	256.00	525.00	525.00
01-4220.9-290	FD CHIEF'S MILEAGE	2,000.00	1,258.00	2,000.00	2,000.00
01-4220.9-635	FD GASOLINE & DIESEL	1,500.00	1,309.00	1,500.00	1,500.00
01-4220.9-691	FD RADIO REPAIRS	1,000.00	171.00	1,000.00	1,000.00
01-4220.9-811	FD HYDRANT / CISTERN MAINT.	1.00	0.00	1.00	1.00
01-4220.9-812	FD FIRE MUTUAL AID	150.00	0.00	150.00	150.00
01-4220.9-813	FD TRUCK REPAIRS & MAINT.	8,500.00	3,449.00	8,500.00	8,500.00
01-4220.9-910	FIRE MISCELLANEOUS	600.00	787.00	600.00	600.00
01-4220.9-920	FD PETERBORO AMBULANCE	76,159.00	76,159.00	81,881.00	81,881.00
01-4220.9-921	FD DISPATCH	26,354.00	26,354.00	26,881.00	26,881.00
		277,005.00	238,391.00	296,102.00	296,102.00
BUILDING INSPECTION					
01-4240.1-110	SITE INSPECTOR	18,214.00	18,214.00	19,125.00	19,125.00
01-4240.1-111	CONSULTANT	1.00	0.00	1.00	1.00
01-4240.1-220	INSPECTOR SOCIAL	1,129.00	1,129.00	1,186.00	1,186.00
01-4240.1-225	INSPECTOR MEDICARE	264.00	264.00	277.00	277.00
01-4240.1-341	SITE INSPECTOR TELEPHONE	612.00	552.00	612.00	612.00
01-4240.1-395	SITE INSPECTOR MISC.	50.00	0.00	50.00	50.00
01-4240.2-430	SITE INSPECTOR EQUIPMENT	1.00	0.00	1.00	1.00
01-4240.4-291	SITE INSPECTOR TRAINING	250.00	0.00	100.00	100.00
01-4240.4-297	SITE INSPECTOR DUES	245.00	175.00	245.00	245.00
		20,766.00	20,334.00	21,597.00	21,597.00
EMERGENCY MANAGEMENT					
01-4290.1-110	EM PAYROLL	8,712.00	8,600.00	8,098.00	8,098.00
01-4290.1-220	EM SOCIAL SECURITY	540.00	533.00	502.00	502.00
01-4290.1-225	EM MEDICARE	127.00	125.00	117.00	117.00
01-4290.1-430	EM EQUIPMENT	1.00	0.00	1.00	1.00
01-4290.1-550	EM PRINTING	150.00	148.00	150.00	150.00
01-4290.1-610	EM OFFICE SUPPLIES	100.00	0.00	100.00	100.00
01-4290.1-810	EM EXPENSES	770.00	318.00	400.00	400.00
01-4290.-1-811	EM GRANTS	1.00	0.00	1,163.00	1,163.00
01-4290.4-110	FOREST FIRE PAYROLL	164.00	0.00	172.00	172.00

EXPENSE BUDGET

<u>Account Number</u>	<u>Account Name</u>	<u>2022 Budget</u>	<u>2022 Actual</u>	<u>2023 Select Board</u>	<u>2023 Budget Comm</u>
EMERGENCY MANAGEMENT CONT'D					
01-4290.4-220	FF SOCIAL SECURITY	10.00	0.00	10.00	10.00
01-4290.4-225	FF MEDICARE	3.00	0.00	3.00	3.00
		10,578.00	9,725.00	10,716.00	10,716.00
HIGHWAYS & STREETS					
01-4312.1-110	ROAD AGENT SALARY	59,917.00	59,976.00	69,213.00	69,213.00
01-4312.1-111	HWY FULL TIME EMPLOYEES	136,701.00	132,275.00	154,440.00	154,440.00
01-4312.1-112	HWY PART TIME	2,745.00	2,341.00	2,882.00	2,882.00
01-4312.1-140	HWY OVERTIME	21,114.00	13,597.00	18,559.00	18,559.00
01-4312.1-215	HWY LIFE INSURANCE	144.00	123.00	144.00	144.00
01-4312.1-220	HWY SOCIAL SECURITY	13,670.00	12,908.00	15,196.00	15,196.00
01-4312.1-225	HWY MEDICARE	3,197.00	3,019.00	3,554.00	3,554.00
01-4312.1-230	HWY NH RETIREMENT	30,999.00	30,043.00	33,413.00	33,413.00
01-4312.1-290	HWY MILEAGE	200.00	0.00	100.00	100.00
01-4312.1-291	HWY TRAINING	700.00	699.00	800.00	800.00
01-4312.1-610	HWY SUPPLIES	75,000.00	73,018.00	75,000.00	75,000.00
01-4312.1-615	HWY UNIFORMS	4,000.00	4,176.00	4,500.00	4,500.00
01-4312.1-911	HWY EQUIPMENT MAINTENANCE	7,500.00	8,941.00	8,500.00	8,500.00
01-4312.1-912	HWY BRIDGE & CULVERT	2,000.00	2,442.00	4,000.00	4,000.00
01-4312.1-913	HWY EQUIPMENT REPAIRS	22,500.00	13,981.00	21,500.00	21,500.00
01-4312.4-910	HWY CONTRACT SERVICES	25,000.00	21,456.00	25,000.00	25,000.00
01-4312.5-690	HWY SALT	14,800.00	13,507.00	14,000.00	14,000.00
01-4312.9-341	HWY TELEPHONE	1,260.00	1,106.00	1,244.00	1,244.00
01-4312.9-410	HWY ELECTRICITY	1,600.00	2,057.00	3,383.00	3,383.00
01-4312.9-411	HWY PROPANE	3,100.00	1,599.00	6,812.00	6,812.00
01-4312.9-490	HWY BUILDING REPAIRS & MAINT	4,500.00	5,078.00	4,500.00	4,500.00
01-4312.9-634	HWY DIESEL FUEL	22,000.00	20,422.00	46,225.00	46,225.00
01-4312.9-635	HWY GASOLINE	5,862.00	4,763.00	6,485.00	6,485.00
01-4312.9-691	HWY ROAD SIGNS	2,500.00	2,358.00	2,500.00	2,500.00
01-4312.9-810	HWY CARE OF TREES	6,000.00	7,050.00	6,000.00	6,000.00
01-4312.9-811	HWY HAND TOOLS, TIRES, CHAINS	11,500.00	11,313.00	11,500.00	11,500.00
01-4312.9-890	HWY MISCELLANEOUS	3,600.00	3,846.00	3,600.00	3,600.00
		482,109.00	452,093.00	543,050.00	543,050.00
STREET LIGHTING					
01-4316.3-810	STREET LIGHTING	10,200.00	11,067.00	17,340.00	17,340.00
		10,200.00	11,067.00	17,340.00	17,340.00
SOLID WASTE DISPOSAL					
01-4324.1-110	SW SALARIES	57,462.00	57,462.00	60,335.00	60,335.00
01-4324.1-111	SW PART-TIME EMPLOYEES	22,620.00	23,348.00	23,751.00	23,751.00
01-4324.1-215	SW LIFE INSURANCE	18.00	18.00	18.00	18.00
01-4324.1-220	SW SOCIAL SECURITY	4,965.00	5,010.00	5,213.00	5,213.00
01-4324.1-225	SW MEDICARE	1,161.00	1,172.00	1,219.00	1,219.00
01-4324.1-230	SW RETIREMENT	8,079.00	8,079.00	8,483.00	8,483.00
01-4324.1-290	SW EMPLOYEE TRAINING	700.00	630.00	650.00	650.00
01-4324.1-291	SW UNIFORMS	665.00	713.00	800.00	800.00
01-4324.1-295	SW MILEAGE	800.00	801.00	800.00	800.00
01-4324.1-341	SW TELEPHONE	1,296.00	1,113.00	1,256.00	1,256.00
01-4324.1-410	SW ELECTRICITY	1,200.00	1,134.00	2,040.00	2,040.00

EXPENSE BUDGET

<u>Account Number</u>	<u>Account Name</u>	<u>2022 Budget</u>	<u>2022 Actual</u>	<u>2023 Select Board</u>	<u>2023 Budget Comm</u>
SOLID WASTE CONT'D					
01-4324.1-430	SW EQUIPMENT MAINTENANCE	750.00	743.00	750.00	750.00
01-4324.1-431	SW EQUIPMENT REPAIR	750.00	384.00	750.00	750.00
01-4324.1-620	SW SUPPLIES	2,150.00	2,187.00	2,150.00	2,150.00
01-4324.2-634	SW DIESEL	1,590.00	3,838.00	3,180.00	3,180.00
01-4324.2-635	SW PROPANE GAS & MISC.	810.00	408.00	1,676.00	1,676.00
01-4324.2-810	SW HAULING & DISPOSAL	50,587.00	43,843.00	52,099.00	52,099.00
01-4324.2-811	SW METAL REMOVAL	600.00	0.00	600.00	600.00
01-4324.9-811	SW MISCELLANEOUS	1.00	10,993.00	1.00	1.00
01-4324.9-812	SW SWAP SHOP	500.00	525.00	500.00	500.00
01-4324.9-900	SW MONITORING & CLOSURE	5,910.00	2,985.00	6,600.00	6,600.00
		162,614.00	165,383.00	172,871.00	172,871.00
HEALTH ADMINISTRATION					
01-4411.1-110	HEALTH OFFICER SALARY	1.00	0.00	1.00	1.00
01-4411.1-220	HEA SOCIAL SECURITY	1.00	0.00	1.00	1.00
01-4411.1-225	HEA MEDICARE	1.00	0.00	1.00	1.00
01-4411.1-290	HEA LOCAL MILEAGE	1.00	0.00	1.00	1.00
01-4411.1-625	HEA POSTAGE	1.00	0.00	1.00	1.00
01-4411.2-810	HEA WATER TEST	1.00	0.00	1.00	1.00
01-4411.4-291	HEA TRAINING	45.00	0.00	45.00	45.00
01-4411.4-297	HEA DUES	45.00	45.00	45.00	45.00
		96.00	45.00	96.00	96.00
WELFARE ADMINISTRATION					
01-4441.1-110	WEL WELFARE ADMIN. SALARY	3,600.00	3,600.00	3,780.00	3,780.00
01-4441.1-220	WEL SOCIAL SECURITY	223.00	223.00	234.00	234.00
01-4441.1-225	WEL MEDICARE	52.00	52.00	55.00	55.00
01-4441.2-810	WEL GENERAL ASSISTANCE	5,000.00	3,944.00	5,000.00	5,000.00
01-4441.2-813	WEL FUEL ASSISTANCE	500.00	0.00	500.00	500.00
01-4441.2-820	WEL ADMIN. MILEAGE	50.00	23.00	50.00	50.00
01-4441.2-825	WEL TRAINING AND CONFERENCE	50.00	0.00	50.00	50.00
01-4441.2-899	WEL DUES	30.00	30.00	30.00	30.00
		9,505.00	7,872.00	9,699.00	9,699.00
PARKS & RECREATION					
01-4520.1-811	PR FIELD MAINTENANCE	1,820.00	1,858.00	1,820.00	1,820.00
01-4520.1-812	PR SPECIAL EVENTS	585.00	686.00	875.00	875.00
01-4520.1-814	PR ELECTRICITY	200.00	195.00	340.00	340.00
		2,605.00	2,739.00	3,035.00	3,035.00
SUMMER PLAYGROUND					
01-4521.2-110	SP DIRECTOR'S SALARY	6,000.00	6,323.00	6,500.00	6,500.00
01-4521.2-111	SP STAFF WAGES	10,600.00	9,773.00	11,130.00	11,130.00
01-4521.2-220	SP SOCIAL SECURITY	1,029.00	997.00	1,093.00	1,093.00
01-4521.2-225	SP MEDICARE	240.00	233.00	256.00	256.00
01-4521.2-810	SP CRAFTS	100.00	595.00	500.00	500.00
01-4521.2-811	SP DIRECTORS EXPENSE	500.00	2,174.00	525.00	525.00
01-4521.2-812	SP ENTERTAINMENT	200.00	0.00	200.00	200.00
01-4521.2-813	SP FIELD TRIPS	1,600.00	332.00	600.00	600.00

EXPENSE BUDGET

<u>Account Number</u>	<u>Account Name</u>	<u>2022 Budget</u>	<u>2022 Actual</u>	<u>2023 Select Board</u>	<u>2023 Budget Comm</u>
SUMMER PLAYGROUND CONT'D					
01-4521.2-814	SP INSURANCE	450.00	450.00	450.00	450.00
01-4521.2-815	SP SPECIAL EVENTS	200.00	0.00	200.00	200.00
01-4521.2-816	SP FIRST AID TRAINING	0.00	0.00	575.00	575.00
		20,919.00	20,875.00	22,029.00	22,029.00
LIBRARY					
01-4550.1-110	LIBRARY DIRECTOR SALARY	42,929.00	43,012.00	45,075.00	45,075.00
01-4550.1-111	LIBRARIAN & ASSISTANTS SALARY	31,579.00	32,861.00	36,007.00	36,007.00
01-4550.1-112	LIB CUSTODIAN	5,763.00	3,108.00	5,565.00	5,565.00
01-4550.1-220	LIB SOCIAL SECURITY	4,977.00	4,897.00	5,372.00	5,372.00
01-4550.1-225	LIB MEDICARE	1,164.00	1,145.00	1,256.00	1,256.00
01-4550.1-290	LIB MILEAGE	100.00	54.00	100.00	100.00
01-4550.1-341	LIB TELEPHONE	2,028.00	1,949.00	2,064.00	2,064.00
01-4550.1-342	LIB COMPUTER	2,300.00	2,486.00	2,400.00	2,400.00
01-4550.1-410	LIB ELECTRICITY	5,000.00	5,644.00	8,500.00	8,500.00
01-4550.1-411	LIB HEATING OIL	5,000.00	4,825.00	11,420.00	11,420.00
01-4550.1-412	LIB PROPANE	0.00	0.00	520.00	520.00
01-4550.1-490	LIB BUILDING REPAIR & MAINT.	3,800.00	3,177.00	3,800.00	3,800.00
01-4550.1-610	LIB SUPPLIES & EQUIPMENT	2,310.00	2,436.00	2,700.00	2,700.00
01-4550.1-625	LIB POSTAGE	600.00	368.00	200.00	200.00
01-4550.1-810	LIB COLLECTIONS	8,800.00	7,842.00	9,000.00	9,000.00
01-4550.1-812	LIB MISCELLANEOUS	1.00	30.00	1.00	1.00
01-4550.4-810	LIB PROGRAMS	945.00	2,176.00	2,000.00	2,000.00
01-4550.4-811	LIB PROFESSIONAL DEVELOPMEN	750.00	661.00	1,000.00	1,000.00
0194550.4-812	LIB ALA GRANTS	9,600.00	9,600.00	0.00	0.00
		127,646.00	126,271.00	136,980.00	136,980.00
PATRIOTIC PURPOSES					
01-4583.1-810	MEMORIAL DAY EXPENSES	1,685.00	1,880.00	1,685.00	1,685.00
		1,685.00	1,880.00	1,685.00	1,685.00
CONSERVATION COMMISSION					
01-4611.2-290	CC TRAINING / EDUCATION	200.00	0.00	200.00	200.00
01-4611.2-560	CC DUES & SUBSCRIPTIONS	1,000.00	1,750.00	1,050.00	1,050.00
01-4611.9-635	CC POSTAGE & STATIONARY	1.00	0.00	1.00	1.00
01-4611.9-810	CC MAPS & PHOTOS	1.00	0.00	200.00	200.00
01-4611.9-813	CC LAKE MONITORING	350.00	433.00	350.00	350.00
01-4611.9-814	CC ROADSIDE CLEANUP	1.00	0.00	1.00	1.00
01-4611.9-816	CC MAINT CONSERVATION	1,400.00	2,018.00	1,700.00	1,700.00
01-4611.9-817	CC OPEN SPACE COMM	1.00	0.00	1.00	1.00
01-4611.9-820	CC INVASIVES CONTROL	2,800.00	2,300.00	4,600.00	4,600.00
01-4611.9-899	CC TRANSFER TO SAVINGS	1.00	0.00	1.00	1.00
		5,755.00	6,501.00	8,104.00	8,104.00
	TOTAL OPERATING BUDGET	2,327,194.00	2,090,197.00	2,469,696.00	2,469,696.00

REVENUE BUDGET

Account Number	Account Name	2022	2022	2023	2023
		Budget	Actual	Select BD	BudCom
LAND USE TAXES					
01-3120.1-101	LAND USE TAX CURRENT	1,500.00	26,680.00	1,500.00	1,500.00
01-3120.1-103	LUCT CONTRIB. TO CONCON	(750.00)	(13,340.00)	(750.00)	(750.00)
		750.00	13,340.00	750.00	750.00
YIELD TAXES					
01-3185.1-101	YIELD TAX CURRENT YEAR	3,000.00	16,746.00	3,000.00	3,000.00
		3,000.00	16,746.00	3,000.00	3,000.00
PAYMENT IN LIEU OF TAXES					
01-3186.1-101	PAYMENT IN LIEU TAXES	7,283.00	7,141.00	7,141.00	7,141.00
		7,283.00	7,141.00	7,141.00	7,141.00
EXCAVATION ACTIVITY					
01-3187.1-101	EXCAVATION TAX	150.00	33.00	150.00	150.00
01-3187.1-102	EXCAVATION INTEREST	1.00	0.00	1.00	1.00
		151.00	33.00	151.00	151.00
PENALTIES & INTEREST ON TAXES					
01-3190.1-101	INTEREST PROPERTY TAX	2,000.00	7,200.00	3,000.00	3,000.00
01-3190.1-103	INTEREST TAX LIEN	5,000.00	18,162.00	10,000.00	10,000.00
01-3190.4-401	INTERET-LAND USE TAX	1.00	183.00	1.00	1.00
01-3190.5-501	INTEREST YIELD TAX	1.00	0.00	1.00	1.00
01-3190.9-101	OVERLAY / ABATEMENTS	(10,000.00)	(2,057.00)	(10,000.00)	(10,000.00)
		(2,998.00)	23,488.00	3,002.00	3,002.00
MOTOR VEHICLE PERMITS					
01-3220.1-101	MV PERMITS	325,000.00	356,610.00	32,500.00	32,500.00
		325,000.00	356,610.00	325,000.00	325,000.00
BUILDING PERMITS					
01-3230.1-101	BUILDING PERMITS	12,100.00	15,829.00	14,000.00	14,000.00
		12,100.00	15,829.00	14,000.00	14,000.00
OTHER LICENSES & PERMITS					
01-3290.1-101	DOG LICENSE	1,500.00	1,887.00	1,500.00	1,500.00
01-3290.3-301	MARRIAGE LICENSE	300.00	450.00	300.00	300.00
01-3290.5-501	BIRTH CERTIFICATES	500.00	816.00	600.00	600.00
013290.9-901	BAD CHECK FEES	1.00	25.00	1.00	1.00
01-3290.9-904	FILING FEES	300.00	439.00	300.00	300.00
		2,601.00	3,617.00	2,701.00	2,701.00
MISCELLANEOUS REVENUE					
01-3319.9-101	MISCELLANEOUS	1,000.00	3,339.00	1,000.00	1,000.00
		1,000.00	3,339.00	1,000.00	1,000.00
SHARED REVENUE BLOCK GRANT					
01-3351.1-101	SHARED REVENUE	1.00	0.00	1.00	1.00
01-3351.1-102	ROOMS & MEALS TAX	114,000.00	135,577.00	111,125.00	111,125.00
		114,001.00	135,577.00	111,126.00	111,126.00
HIGHWAY BLOCK GRANT					
01-3353.1-101	HIGHWAY BLOCK GRANT	77,738.00	146,364.00	70,944.00	70,944.00
		77,738.00	146,364.00	70,944.00	70,944.00
STATE & FEDERAL FOREST					
01-3356.1-101	STATE & FEDERAL FOREST	84.00	84.00	84.00	84.00
		84.00	84.00	84.00	84.00

REVENUE BUDGET

<u>Account Number</u>	<u>Account Name</u>	<u>Budget</u>	<u>Actual</u>	<u>Select BD</u>	<u>BudCom</u>
		2022	2022	2023	2023
FLOOD CONTROL REIMBURSEMENT					
01-3357.1-101	FLOOD CONTROL REVENUE	7,867.00	7,867.00	7,867.00	7,867.00
		7,867.00	7,867.00	7,867.00	7,867.00
STATE & FEDERAL GRANTS					
01-3359.1-101	INSURANCE	1.00	750.00	5,000.00	5,000.00
01-3359.2-201	FORESTRY	1.00	0.00	1.00	1.00
01-3359.2-207	POLICE GRANTS	1,000.00	0.00	1,000.00	1,000.00
01-3359.2-208	EM GRANTS	1.00	0.00	1,163.00	1,163.00
01-3359.2-209	STATE GRANT (FEMA)	1.00	0.00	1.00	1.00
01-3359.2-211	HAZARD MITIGATION	7,000.00	7,500.00	1.00	1.00
01-3359.2-212	LEOP GRANTS	1.00	0.00	1.00	1.00
01-3359.2-215	STATE BRIDGE AID	1.00	0.00	60,357.00	60,357.00
01-3359.2-217	LIBRARY GRANTS	9,600.00	500.00	1.00	1.00
01-3359.2-218	ARPA GRANTS	80,768.00	80,768.00	0.00	0.00
01-3359.2-219	ARPA EQUIP MATCH PR	50,000.00	34,165.00	0.00	0.00
		148,374.00	123,683.00	67,525.00	67,525.00
INCOME FROM DEPARTMENTS					
01-3401.1-011	PERPETUAL CARE TRUST	1,500.00	2,550.00	1,500.00	1,500.00
01-3401.1-041	LIBRARY	1.00	0.00	1.00	1.00
01-3401.1-061	POLICE DEPT	13,000.00	19,682.00	13,000.00	13,000.00
01-3401.1-062	PD RESTRICTED DONATION	1.00	0.00	1.00	1.00
01-3401.1-071	FIRE DEPT	1.00	61.00	1.00	1.00
01-3401.1-072	CON COM INVASIVE SPRAY	0.00	0.00	0.00	0.00
01-3401.1-081	HIGHWAY DEPT	300.00	300.00	300.00	300.00
01-3401.1-091	TOWN OFFICE	1.00	233.00	1.00	1.00
01-3401.1-101	PARKS & RECREATION	1.00	0.00	1.00	1.00
01-3401.1-102	SUMMER PLAYGROUND	8,000.00	7,200.00	7,000.00	7,000.00
01-3401.1-103	CEMETERY	2,500.00	5,100.00	3,000.00	3,000.00
01-3401.1-104	PLANNING BOARD	1,000.00	1,602.00	1,350.00	1,350.00
01-3401.1-105	ZONING BOARD OF ADJ.	500.00	1,010.00	500.00	500.00
01-3401.1-107	PB CONSULTANT	1.00	0.00	1.00	1.00
01-3401.1-108	PB LEGAL - PROJECTS	1.00	0.00	1.00	1.00
01-3401.1-120	ARCHIVES	1,788.00	1,924.00	3,276.00	3,276.00
01-3401.1-130	ELECTION & REGISTRATION	1,000.00	1,359.00	1,000.00	1,000.00
01-3401.1-132	DOG VIOLATION FEE	50.00	25.00	50.00	50.00
		29,645.00	41,047.00	30,983.00	30,983.00
SALE OF MUNICIPAL PROPERTY					
01-3501.1-101	CEMETERY LOTS	1,500.00	2,550.00	1,500.00	1,500.00
01-3501.1-102	MUNICIPAL PROPERTY	1.00	0.00	1.00	1.00
		1,501.00	2,550.00	1,501.00	1,501.00
INTEREST ON INVESTMENTS					
01-3502.1-102	INTEREST CHECKING	50.00	395.00	80.00	80.00
		50.00	395.00	80.00	80.00
RENTS OF PROPERTY					
01-3503.2-201	RENT/LEASE MUNICIPAL	23,000.00	22,745.00	23,000.00	23,000.00
		23,000.00	22,745.00	23,000.00	23,000.00
CONTRIBUTIONS & DONATIONS					
01-3507.1-101	MISC. DONATIONS	1.00	0.00	1.00	1.00
		1.00	0.00	1.00	1.00

REVENUE BUDGET

<u>Account Number</u>	<u>Account Name</u>	<u>Budget</u>	<u>Actual</u>	<u>Select BD</u>	<u>BudCom</u>
		2022	2022	2023	2023
PUBLICATIONS					
01-3509.1-102	TOWN HISTORY	100.00	30.00	100.00	100.00
		100.00	30.00	100.00	100.00
SHORT TERM DISABILITY PAYMENTS					
01-390.9-102	Short Term Dis Pay	0.00	0.00	1.00	1.00
		0.00	0.00	1.00	1.00
TRANSFERS FROM SPECIAL REVENUE					
01-3912.1-101	TRANSFER FROM SPECIAL	0.00	0.00	1.00	1.00
		0.00	0.00	1.00	1.00
TRANSFERS FROM CAPITAL RESERVE					
01-3915.1-101	TRANSFER FROM CAPITAL	231,000.00	252,466.00	120,000.00	120,000.00
		231,000.00	252,466.00	120,000.00	120,000.00
TRANSFERS FROM TRUST & AGENCY					
01-3916.1-101	TRANSFER TRUST & AGENC	4,500.00	12,500.00	4,500.00	4,500.00
		4,500.00	12,500.00	4,500.00	4,500.00
OTHER LONG-TERM FINANCING					
01-3939.9-901	BUDGETARY USE OF FUND	237,550.00	237,550.00	15,000.00	15,000.00
		237,550.00	237,550.00	15,000.00	15,000.00
	TOTALS	1,224,298.00	1,224,298.00	809,458.00	809,458.00

Property List

Owner	Map	Lot	Sub	Location	Address	Acres	Land	CU	Buildings	Total
135 BEECH HILL LLC	000006	000040	00000A	135	BEECH HILL RD	12.920	211,200		0	211,200
22 WHITNEY DRIVE LLC	000003	000061	00000D	22	WHITNEY DR	10.700	99,710	cu	20,400	120,110
3 PIERCE ROAD LLC	000007	000015	000000	3	PIERCE RD	13.300	319,000		1,036,800	1,355,800
358 UPPER JAFFREY LLC	000003	000007	00000A	358	UPPER JAFFREY RD	5.010	108,000		221,000	329,000
437 MAIN STREET LLC	000005	000045	000000	437	MAIN ST	1.850	70,500		47,400	117,900
ABRAM, STERLING	000005	000064	00000B	316	OLD MARLBOROUGH RD	2.100	73,500		256,700	330,200
ABRAMS, LEONORA L. THOMAS	000003	000035	000000	109	CRAIG RD	0.750	82,200		63,100	145,300
ADAMS, JAMES	000008	000004	00000C	118	LOWER JAFFREY RD	4.000	79,900		234,300	314,200
AHERN, DANIEL P	000008	000004	00000B	120	LOWER JAFFREY RD	6.000	78,900		251,400	330,300
ALBANO, JOHN S	000019	000016	00000A	49	MONUMENT RD	2.420	91,600		156,600	248,200
ALBERT, DANIEL	000003	000007	000000	350	UPPER JAFFREY RD	22.800	149,258	cu	331,000	480,258
ALBION PROPERTIES, LLC	000003	000041	00000A	3	KORPI RD	4.015	84,900		166,600	251,500
ALBION PROPERTIES, LLC	000003	000041	00000B	21	KORPI RD	4.010	89,300		286,600	375,900
ALDRICH, GEOFFREY M	000003	000049	000000		WINDMILL HILL RD	21.400	868	cu	0	868
ALDRICH, IAN S	000017	000013	000000	1209	MAIN ST	1.640	77,900		153,500	231,400
ALDRICH, NANCY M	000015	000004	000000	18	FIRE LANE 1	0.030	197,400		12,900	210,300
ALEXANDER, JAMES P	000016	000014	000000	1098	MAIN ST	0.480	60,600		178,700	239,300
ALLEN FAMILY REVOC TRUST	000008	000047	000000		BRUSH BROOK RD	1.750	61,100		0	61,100
ALLEN FAMILY REVOC TRUST	000008	000049	000000		BRUSH BROOK RD	6.000	33,800		0	33,800
ALLEN, DAVID	000007	000018	00000A	24	CHESTNUT HILL RD	3.050	183,100		454,500	637,600
ALLIS FAMILY REVOCABLE TRUST	000003	000030	000000	54	PAGE RD	97.000	89,075	cu	402,200	491,275
AMEDINE A. BELLA REVOCABLE TRUST OF 2017	000003	000031	000000		WINDMILL HILL RD	81.600	7,227	cu	0	7,227
AMEDINE A. BELLA REVOCABLE TRUST OF 2017	000003	000031	00000A		PAGE RD	11.200	853	cu	0	853
AMEDINE A. BELLA REVOCABLE TRUST OF 2017	000008	000037	00000J	150	GREENWOOD RD	4.440	105,000		309,300	414,300
AMUNDSON, ERIC ALLEN	000008	000050	000008	25	SPRUCE RIDGE DR	2.160	91,200		226,800	318,000
ANABLE, PERRY	000017	000001	00000B	4	OLD COUNTY RD	2.000	82,100		205,800	287,900
ANABLE, PERRY	000017	000001	00000C	6	OLD COUNTY RD	2.020	71,100		59,300	130,400
ANDERSON, BLAKE E	000010	000003	000000	14	LAKE RD	0.020	82,100		0	82,100
ANDERSON, BLAKE E	000010	000028	000000	18	FERNLEA DR	4.100	106,300		613,000	719,300
ANDERSON-HARDIE, TYLER J.	000008	000015	00000A	53	OLD PETERBOROUGH RD	3.090	87,700		214,200	301,900
ANGUS-HARRISON, PAMELA	000003	000065	00000A	238	WINDMILL HILL RD	11.400	138,700		446,500	585,200
ARCHER-RIZZO, FAMILY REVOCABLE TRUST	000003	000068	00000A	142	WINDMILL HILL RD	5.050	165,600		341,300	506,900

Property List

Owner	Map	Lot	Sub	Location	Address	Acres	Land	C U	Buildings	Total
ARMER FAMILY REVOCABLE TRUST	000007	000026	00000D	179	MONUMENT RD	5.500	105,600		348,300	453,900
ARMSTRONG, PATRICK	000018	000007	000000	10	EAST HARRISVILLE RD	0.410	75,800		109,500	185,300
ARONSTEIN, DAVID H	000003	000006	00000A	45	LEARNED RD	5.046	88,300		343,700	432,000
ARVIDSON, CARL RICHARD	000006	000030	000000	71	CHURCH ST	6.000	104,100		253,900	358,000
ARVIDSON, CARL RICHARD	000006	000031	000000		CHURCH ST	2.000	54,900		0	54,900
AT&T MOBILITY	000006	000040	0000T3		BEECH HILL	0.000	0		175,000	175,000
ATKINSON, CHARLES D	000012	000002	000000	37	MAURAN LN	7.750	172,300		504,300	676,600
ATMER, THOMAS W	000002	000001	00000D		OLD TROY RD	65.500	63,820	cu	163,600	227,420
ATWOOD BOURNE EST	000005	000053	00000A		MAIN ST	3.800	54,500		0	54,500
AUTIN JR, LARRY J	000017	000008	000000	1228	MAIN ST	2.580	96,400		292,500	388,900
AVA RESTORATION	000016	000003	000000	1126	MAIN ST	1.600	107,800		92,900	200,700
AVA RESTORATION SERVICES, L.L.C.	000008	000027	00000A	48	BRUSH BROOK RD	8.200	116,800		146,700	263,500
BABCOCK, PAUL S	000004	000080	000000	123	PERRY PASTURE RD	3.570	88,700		140,800	229,500
BACALLAO, JOSIE	000016	000007	000000	22	CHURCH ST	1.300	89,700		175,300	265,000
BAILEY, ARNOLD B	000004	000053	00000G	110	HIGH RIDGE RD	6.200	68,600		184,200	252,800
BAKER, WILLIAM F	000007	000018	00000K	55	CHESTNUT HILL RD	3.700	61,800		431,300	493,100
BALDWIN, STEVEN	000003	000039	00000B	5	FROST POND RD	2.640	57,200		175,600	232,800
BANNISTER, PRISCILLA	000006	000027	000000	141	SNOW HILL RD	2.250	86,700		223,800	310,500
BARBARA JEAN WILCOX	000020	000012	000000	83	EAST SHORE RD	0.550	138,900		74,700	213,600
BARBARITA, CAITLIN N.	000021	000001	000000	64	COBB MEADOW RD	2.360	82,300		282,700	365,000
BARDEN, BRIAN	000007	000003	000000	151	UPPER JAFFREY RD	1.720	90,500		241,000	331,500
BARDEN, JASON B	000007	000068	000000	149	COBB MEADOW RD	4.710	81,400		141,900	223,300
BARDEN, MELISSA J	000004	000041	000000	197	GOLDMINE RD	2.500	96,500		80,600	177,100
BARKER REVOCABLE TRUST 1986	000006	000004	000000	105	OLD MARLBOROUGH RD	25.300	209,019	cu	459,400	668,419
BARKER REVOCABLE TRUST 1986	000010	000016	000000		LAKE RD	0.020	79,100		0	79,100
BARTELDT, CHRISTINE	000008	000050	000000	26	SPRUCE RIDGE DR	2.030	91,000		211,000	302,000
BARTLETT, FRANCIS	000002	000006	00000B	74	BURPEE RD	16.780	68,131	cu	187,800	255,931

Property List

Owner	Map	Lot	Sub	Location	Address	Acres	Land	CU	Buildings	Total
BARTOLOMUCCI, SHANNON & MARK W TRUSTEES	000007	000008	0000B1	195	WINDMILL HILL RD	2.080	109,200		248,200	357,400
BASTEDO, CECILY	000008	000033	00000B	80	COBB MEADOW RD	3.300	110,200		237,500	347,700
BATOR, THOMAS E	000007	000050	00000F		GERRY RD	15.740	780	cu	0	780
BATOR, THOMAS E	000007	000053	000000	162	GERRY RD	150.000	265,336	cu	524,800	790,136
BEACHEL, GRACE	000004	000045	00000B	69	DOOE RD	8.900	83,800		189,600	273,400
BEACON PROPERTY MANAGEMENT LLC	000008	000003	00000A	7	PINE ACRES LN	1.380	69,900		19,800	89,700
BEAN, MARILYN	000007	000009	000000	138	PIERCE RD	23.950	104,342	cu	239,600	343,942
BEAN, MARILYN	000007	000012	000000		PIERCE RD	11.950	87,000		0	87,000
BEAUREGARD EST OF, CHAS.	000005	000030	000000		CAMP ROCKNE LN	35.000	5,437	cu	0	5,437
BEAUREGARD, LORRAINE	000020	000011	000000	81	EAST SHORE RD	0.240	139,900		41,400	181,300
BEECH HILL-DUBLIN LAKE	000006	000040	000000		BEECH HILL	63.630	370,356	cu	0	370,356
BEECH HILL-DUBLIN LAKE WATERSHED ASSOC.	000006	000047	00000A		OLD HARRISVILLE RD	12.200	98,800		0	98,800
BEECH HILL-DUBLIN LAKE WATERSHED ASSOC.	000006	000052	000000		OLD HARRISVILLE RD	52.400	3,982	cu	0	3,982
BEELER, JAMES R	000005	000042	000000	399	MAIN ST	0.610	105,100		131,400	236,500
BEMIS, CASPER C	000007	000026	00000A		MONUMENT RD	8.000	164	cu	0	164
BEMIS, CASPER C	000007	000026	00000B	OFF	MONUMENT RD	25.000	512	cu	0	512
BEMIS, CASPER C	000007	000030	000000		MONUMENT RD	2.500	128	cu	0	128
BENDZINSKI, JOSEPH W	000020	000033	000000	74	EAST SHORE RD	0.370	41,300		49,600	90,900
BENNETT, CARL M	000004	000007	000000	341	LOWER JAFFREY RD	1.061	81,300		146,900	228,200
BENNETT, LUKE A	000003	000048	000001		LOWER JAFFREY RD	5.060	59,200		5,300	64,500
BENNETT, TODD	000010	000009	00000A		LAKE RD	0.007	75,100		0	75,100
BENNETT, TODD	000010	000027	000000	35	HIGHFIELD LN	1.200	84,300		290,400	374,700
BERGERON, JENNIFER REVOC TRUST	000004	000034	00000A		GOLDMINE RD	7.200	243	cu	0	243
BERGERON, JENNIFER REVOC TRUST	000004	000034	00000B	140	GOLDMINE RD	8.800	194,519	cu	300,700	495,219
BERGERON, JENNIFER REVOC TRUST	000004	000037	000000		BACKLAND	11.783	409	cu	0	409
BERGERON, JOHN L	000020	000045	000000	16	LADY SLIPPER LN	0.380	46,000		22,600	68,600
BERGERON, NICHOLAS F.	000005	000028	000000	325	MAIN ST	3.440	64,800		99,600	164,400
BERGIN, CHARLES M	000007	000050	000000		FISK LN	5.170	250	cu	0	250

Property List

Owner	Map	Lot	Sub	Location	Address	Acres	Land	C U	Buildings	Total
BERGIN, CHARLES M	000007	000050	00000B		FISK LN	12.260	555	cu	0	555
BERNARD, EDWARD C	000010	000014	000000		LAKE RD	0.060	172,800		19,100	191,900
BERNIER, ELIZABETH TRUST	000007	000047	000000	32	INTERVAL WAY	26.500	295,940	cu	380,300	676,240
BERNIER, ELIZABETH TRUST	000007	000048	000000	34	INTERVAL WAY	1.100	8,100		0	8,100
BERNIER, ELIZABETH TRUST	000007	000051	00000B		MAIN ST	42.870	55,405	cu	0	55,405
BERNIER, ERNEST E	000008	000012	000001	28	BERNIER LN	2.001	67,100		57,800	124,900
BERNIER, RAYMOND J	000008	000012	00000A	12	BERNIER LN	7.200	66,500		48,100	114,600
BIRCH WHARF TRUST	000021	000002	000000	14	BOULDER DR	2.100	81,500		193,600	275,100
BIRCH, DAVID L 1996 TRUST	000001	000004	000000		OLD TROY RD	61.400	2,433	cu	0	2,433
BIRCH, DAVID L 1996 TRUST	000001	000011	000000	499	OLD MARLBOROUGH RD	105.000	165,711	cu	173,600	339,311
BIRCH, DAVID L 1996 TRUST	000001	000016	00000A	499	OLD MARLBOROUGH RD	65.000	17,343	cu	1,200	18,543
BIRCH, DAVID L & BIRCH, LOUISA L.	000001	000020	000000		BACKLAND	141.500	12,824	cu	0	12,824
BIRCH, LOUISA L 1996 TRUST	000015	000009	000000	12	FIRE LANE 1	0.100	204,700		31,700	236,400
BIRD JR, JERRY L.	000006	000033	000000	54	CHURCH ST	1.380	84,600		354,900	439,500
BIRD JR, JERRY L.	000006	000034	000000		CHURCH ST	0.130	2,000		0	2,000
BIRDSEY, JOY M	000001	000019	00000A		OLD MARLBOROUGH RD	19.190	1,818	cu	0	1,818
BISHOP, MICHELLE	000004	000059	000000	39	VALLEY RD	3.610	93,400		119,900	213,300
BISHOP, MICHELLE	000004	000060	000000		MAIN ST	0.160	1,800		0	1,800
BISHOP, ROBERT J.	000021	000017	000000	157	BOULDER DR	2.230	81,700		204,000	285,700
BLACK, STEPHEN A	000004	000072	00000D	261	VALLEY RD	4.690	96,400		223,400	319,800
BLACKBURN, MARGARET REV TRUST	000021	000041	000000	64	GRANITE CIRCLE	2.970	92,400		178,000	270,400
BLANCHARD, GLEN	000003	000010	000000	439	UPPER JAFFREY RD	5.000	98,617	cu	418,000	516,617
BLANCHARD, GLEN	000003	000010	00000A	439	UPPER JAFFREY RD	7.300	579	cu	0	579
BLANCHETTE, STEVEN E	000019	000001	000000	69	MONUMENT RD	2.070	86,500		181,500	268,000
BLITZ, LARISSA	000015	000017	000000	5	FROTHINGHAM RD	3.200	88,200		383,000	471,200
BLUES BOY FAMILY TRUST OF 2019	000004	000049	000000		VALLEY RD	11.131	442	cu	0	442
BLUES BOY FAMILY TRUST OF 2019	000004	000050	000000		VALLEY RD	0.250	4,700		0	4,700

Property List

Owner	Map	Lot	Sub	Location	Address	Acres	Land	C U	Buildings	Total
BLUES BOY FAMILY TRUST OF 2019	000004	000051	000000	149	VALLEY RD	6.700	132,900		414,200	547,100
BLUES BOY FAMILY TRUST OF 2019	000004	000051	00000A		VALLEY RD	5.600	65,800		0	65,800
BLUES BOY FAMILY TRUST OF 2019	000004	000052	00000A	151	VALLEY RD	10.200	97,300		1,800	99,100
BOURETTE, RONALD E	000008	000034	00000C	44	RICHARDSON RD	0.600	5,400		0	5,400
BOURNE, LUETTE C REV TRUST	000002	000004	000000	51	CLOSE RD	200.000	17,173	cu	0	17,173
BOURNE, LUETTE C REV TRUST	000002	000004	00000A		LEARNED RD	26.700	2,116	cu	0	2,116
BOURNE, LUETTE C REV TRUST	000003	000003	00000A		UPPER JAFFREY RD	24.000	56,027	cu	1,800	57,827
BOURNE, LUETTE C REV TRUST	000003	000004	000000	51	CLOSE RD	19.282	64,686	cu	134,200	198,886
BOUTELLE, MIRANDA	000003	000032	00000B	151	PAGE RD	2.000	82,700		251,800	334,500
BOWSER, PATRICIA A.	000021	000031	000000	71	BOULDER DR	2.920	79,000		121,200	200,200
BOYD, COREY & TRAVIS P	000003	000022	000000	360	PAGE RD	54.410	142,880	cu	287,500	430,380
BOYD, JAMES	000008	000050	00000C	415	BRUSH BROOK RD	3.030	87,900		194,700	282,600
BRAME, WILLIAM S	000005	000050	000000	489	MAIN ST	8.200	127,913	cu	273,700	401,613
BRAME, WILLIAM S	000005	000050	00000A	491	FARNUM RD	4.400	1,447	cu	0	1,447
BRANCH, JERRY	000007	000026	00000C	185	MONUMENT RD	12.700	101,053	cu	412,100	513,153
BRENING, JUNE C 2008 REVOCABLE TRUST	000016	000005	000000	23	CHURCH ST	0.580	80,300		150,900	231,200
BRITTON, THOMAS E	000020	000029	000000	88	EAST SHORE RD	2.349	49,200		67,900	117,100
BROOKS, ANTHONY	000010	000007	000000		LAKE RD	0.040	176,600		7,900	184,500
BROOKS, ANTHONY G TRUST	000006	000009	000000	49	OLD MARLBOROUGH RD	11.000	221,600		542,300	763,900
BROWN, DONALD	000007	000045	000000	35	EAST HARRISVILLE RD	3.100	97,500		131,000	228,500
BROWN, G.LINDSAY REVOC INTER VIVOS TRST	000007	000035	00000B	131	EAST HARRISVILLE RD	2.060	91,000		282,700	373,700
BROWN, MILTON H	000004	000078	00000E	79	MOSSEY LN	45.000	107,292	cu	184,800	292,092
BROWN, PATRICK D	000008	000037	00000D	243	BRUSH BROOK RD	4.740	118,700		221,800	340,500
BROWN, PATRICK D	000008	000037	00000T		FOREST ROAD	34.110	1,454	cu	0	1,454
BROWN, PATRICK D	000008	000037	00000U		FOREST ROAD	44.170	1,969	cu	0	1,969
BUDZIK, JASON	000016	000043	000000	1169	MAIN ST	1.160	85,100		216,000	301,100
BUNK, DORIS	000007	000073	00000C	124	EAST HARRISVILLE RD	5.150	80,882	cu	54,200	135,082

Property List

Owner	Map	Lot	Sub	Location	Address	Acres	Land	C U	Buildings	Total
BUNN, NORMAN E	000003	000009	000000	392	UPPER JAFFREY RD	13.300	94,033	cu	131,900	225,933
BURKE, MICHAEL	000008	000050	000004	65	SPRUCE RIDGE DR	2.070	86,500		201,900	288,400
BURNHAM REVOCABLE FAMILY TRUST	000005	000050	00000B		FARNUM RD	1.500	4,700		0	4,700
BURNHAM REVOCABLE FAMILY TRUST	000005	000051	000000	105	FARNUM RD	80.000	109,859	cu	169,400	279,259
BURNHAM REVOCABLE FAMILY TRUST	000005	000054	00000A		FARNUM RD	30.000	6,492	cu	0	6,492
BURNHAM REVOCABLE FAMILY TRUST	000005	000055	000000	158	FARNUM RD	37.000	183,344	cu	266,700	450,044
BURNHAM REVOCABLE FAMILY TRUST	000006	000066	000000		MACVEAGH ROAD	118.520	10,247	cu	0	10,247
BURNHAM REVOCABLE FAMILY TRUST	000014	000012	000000		MAIN ST	0.030	163,200		1,100	164,300
BURNHAM, CURTIS L	000003	000061	00000B	419	WINDMILL HILL RD	12.000	94,993	cu	193,300	288,293
BURNHAM, DEBORAH D	000007	000056	00000A	36	GOWING LANE	8.200	88,500		157,300	245,800
BURNHAM, DEBORAH D	000007	000057	000000		GOWING LANE	2.200	50,100		0	50,100
BUSH, PATRICIA A	000008	000004	000000	122	LOWER JAFFREY RD	3.600	80,700		106,700	187,400
BYINGTON, MICHAEL R	000004	000082	000000	131	PERRY PASTURE RD	6.000	92,000		163,000	255,000
CALLAGHAN, CHARLES W.	000006	000018	00000A	17	LAKE RD	5.620	90,300		526,000	616,300
CAMPBELL, HENRY A	000006	000024	00000A	148	SNOW HILL RD	4.793	81,700		171,700	253,400
CAMPBELL, HENRY A	000015	000011	000000	8	FIRE LANE 1	0.080	181,800		-10,900	170,900
CAMPOS, JUAN	000008	000014	000000	121	OLD PETERBOROUGH RD	11.420	129,000		153,200	282,200
CANAS, JOAQUIM	000007	000029	000000	OFF	MONUMENT RD	2.000	1,400		0	1,400
CARABELLO, PAUL J	000003	000013	000000	9	FIRE LANE 3	19.540	133,238	cu	490,200	623,438
CARDIN, RAYMOND	000017	000005	000000	1246	MAIN ST	1.500	77,900		64,300	142,200
CAREY, SUZANNAH A REVOCABLE TRUST	000003	000039	00000C	41	KORPI RD	2.040	91,000		269,500	360,500
CARIGNAN, JOSEPH P	000007	000072	00000B		COBB MEADOW RD	5.020	61,300		0	61,300
CARIGNAN, JOSEPH P	000007	000073	000000	221	COBB MEADOW RD	0.610	84,900		148,800	233,700
CARNEY, THOMAS J	000005	000047	000000	459	MAIN ST	3.050	137,000		187,400	324,400
CARNEY, THOMAS J	000005	000048	000000		MAIN ST	12.000	521	cu	0	521
CARON, BRENDA J	000003	000024	00000A	158	PAGE RD	3.300	80,300		113,400	193,700
CARPENTER, JUSTIN S	000008	000028	000000	8	COBB MEADOW RD	2.500	87,100		95,800	182,900

Property List

Owner	Map	Lot	Sub	Location	Address	Acres	Land	C U	Buildings	Total
CARTER, MIRIAM	000005	000056	00000B	43	CHARCOAL RD	2.700	115,000		144,100	259,100
CATLIN JR, LORING	000013	000003	000000		LAKE RD	0.240	206,400		8,400	214,800
CATLIN JR, LORING	000013	000008	000000	407	LAKE RD	4.000	194,400		530,800	725,200
CATLIN SR, LORING GRANTOR TR	000013	000004	00000A		LAKE RD	0.150	114,200		0	114,200
CATLIN SR, LORING GRANTOR TR	000013	000007	00000A	387	LAKE RD	10.000	249,700		1,033,300	1,283,000
CATLIN, LORING REVOCABLE TRUST	000013	000004	000000		LAKE RD	0.290	350,000		48,000	398,000
CATLIN, LORING REVOCABLE TRUST	000013	000007	000000	397	LAKE RD	4.500	102,100		331,800	433,900
CAYFORD, JAMES	000021	000038	000000	194	BOULDER DR	2.670	82,300		303,100	385,400
CAYFORD, JAMES	000021	000040	000000		GRANITE CIRCLE	3.390	59,500		0	59,500
CERRONI, PETER	000003	000062	00000A	308	WINDMILL HILL RD	13.390	170,903	cu	248,100	419,003
CHACE, CYNTHIA	000014	000016	000000	75	OLD HARRISVILLE RD	11.700	222,900		295,600	518,500
CHAMPAGNE, CHARLES F	000007	000005	00000A	117	WINDMILL HILL RD	4.620	152,900		263,400	416,300
CHAPELL, HELEN T	000014	000005	000000		MAIN ST	0.050	195,100		3,700	198,800
CHIN, EMILY W.	000017	000016	00000A	41	MONUMENT RD	1.270	89,700		250,800	340,500
CHITNIS, TANUJA	000017	000012	000000	1197	MAIN ST	5.060	108,100		191,500	299,600
CHRISTOPHERSON, MARK T.	000020	000032	000000	78	EAST SHORE RD	0.834	46,100		47,800	93,900
CINQUEMANI, CHRISTOPHER	000003	000032	00000M	61	CRAIG RD	3.520	97,500		362,500	460,000
CLARK EST OF, RUTH	000007	000027	000000		MONUMENT RD	5.000	102	cu	0	102
CLARK, NORMAN & KATHLEEN REVOCABLE TRUST	000008	000032	00000C	64	BRUSH BROOK RD	3.200	97,700		135,200	232,900
CLARK, PAUL	000021	000035	000000		BOULDER DR	2.200	44,100		0	44,100
CLARK, TIMOTHY R	000003	000010	00000B	413	UPPER JAFFREY RD	8.400	95,900		199,400	295,300
CLARKESON, ANN S 2016 REVOCABLE TRUST	000006	000046	000000	25	SPUR DR	19.400	316,861	cu	440,400	757,261
CLOUGH, JEFFREY	000006	000003	00000B	139	OLD MARLBOROUGH RD	5.100	155,400		266,400	421,800
CLR ENTERPRISES, LLC	000008	000033	00000A	58	COBB MEADOW RD	5.300	81,300		299,500	380,800
COGLIANDRO, CHRIS M	000007	000073	00000B	136	EAST HARRISVILLE RD	6.560	97,200		208,500	305,700
COHEN, JACK O REVOCABLE TRUST	000008	000007	000000	15	LOWER JAFFREY RD	40.300	86,883	cu	189,200	276,083
COLANERI, PAUL	000004	000081	000000	124	PERRY PASTURE RD	15.000	82,315	cu	194,800	277,115

Property List

Owner	Map	Lot	Sub	Location	Address	Acres	Land	C U	Buildings	Total
COLANTINO, KIRSTEN	000021	000013	000000	113	BOULDER DR	3.120	83,400		213,400	296,800
COLLIER, SALLY STODDARD	000003	000072	000000	44	PARSONS RD	9.090	130,145	cu	342,200	472,345
COLLIER, SALLY STODDARD	000003	000072	00000A		PARSONS RD	5.090	252	cu	0	252
COLLINS, JOSEPH M	000004	000031	00000C	71	GOLDMINE RD	3.880	103,200		281,100	384,300
COLTEY, DEBRA J.	000004	000053	00000C	51	HIGH RIDGE RD	9.000	62,700		208,400	271,100
CONSOLIDATED COMM OF NORTHERN NE	000017	000019	000000	16	MONUMENT RD	0.900	116,100		200,300	316,400
CONTOCOOK VALLEY SCHOOL	000016	000045	000000	1177	MAIN ST	2.000	173,900		1,416,300	1,590,200
COOPER, PAUL R.	000003	000032	00000F	15	FORBUSH RD	2.450	93,700		283,500	377,200
CORMIER, ELIZABETH	000004	000004	00000B	445	LOWER JAFFREY RD	2.630	75,200		45,800	121,000
COTHELSTONE WOODLANDS ASSOCIATES	000001	000001	00000C		HATHERSAGE LN	240.980	12,348	cu	0	12,348
COUTTS, WILLIAM B	000020	000003	000000	57	EAST SHORE RD	0.520	142,800		33,000	175,800
CRARY, AIYANA M	000004	000038	000000	160	GOLDMINE RD	2.200	97,100		115,100	212,200
CRAWFORD JR, GEORGE H	000004	000053	00000B	89	HIGH RIDGE RD	4.337	267,100		283,100	550,200
CRBM MAIN STREET, LLC	000008	000025	000000	1538	MAIN ST	2.000	90,900		100,900	191,800
CROCKER, AUGUSTUS THORNDIKE LIVING TRUST	000010	000022	000000		LONE TREE RD	7.350	80,700		42,200	122,900
CROSIER, LOUIS P	000003	000073	000000	134	PARSONS RD	48.700	278,265	cu	329,200	607,465
CROSIER, LOUIS P	000003	000074	00000A		PARSONS RD	28.750	2,599	cu	0	2,599
CROTEAU, BRENDA L ET AL	000020	000018	000000		EAST SHORE RD	0.860	49,700		24,700	74,400
CROTEAU, TREVOR A	000020	000010	000000	79	EAST SHORE RD	0.630	114,500		59,500	174,000
CROWELL, RICHARD	000008	000031	000000	49	BRUSH BROOK RD	1.570	95,000		126,400	221,400
CROWLEY FAMILY LIVING TRUST	000003	000075	000000	144	PARSONS RD	43.000	135,881	cu	295,000	430,881
CUDDIHEE, RICHARD W REVOC TRST	000008	000037	00000G	39	GREENWOOD RD	4.580	165,600		408,200	573,800
CUTTER, JAMES W	000005	000037	000000	349	MAIN ST	0.840	140,400		118,700	259,100
CZEKALSKI, CALEB T	000004	000005	000000	409	LOWER JAFFREY RD	7.240	89,900		165,000	254,900
CZUY, TED J	000020	000007	000000	71	EAST SHORE RD	0.540	107,300		30,600	137,900
D HOUSE LLC	000004	000021	00000A	161	OLD PETERBOROUGH RD	23.000	676	cu	0	676
D HOUSE LLC	000008	000013	000000	161	OLD PETERBOROUGH RD	25.000	802	cu	0	802

Property List

Owner	Map	Lot	Sub	Location	Address	Acres	Land	C U	Buildings	Total
DAHL, ZEBULON C.	000003	000044	000000	23	KORPI RD	1.800	90,600		111,300	201,900
DALTERIO III, STEPHEN	000008	000050	000007		35 SPRUCE RIDGE DR	2.180	91,200		217,400	308,600
DAMS OF DUBLIN LLC	000004	000200	000000		DAM	0.000	0	0	0	0
DARIUS, CHARLY P.	000021	000018	000000	171	BOULDER DR	2.420	81,900		240,100	322,000
DARK POND INC	000006	000061	000000		MAIN ST	139.000	27,333	cu	0	27,333
DAVID & MARY JANE MUELLER TRUST	000021	000036	000000	146	BOULDER DR	2.160	81,600		191,000	272,600
DAVIDSON NAGY, OLGA M	000014	000010	000000		MAIN ST	0.100	201,000		7,300	208,300
DAVIDSON NAGY, OLGA M	000014	00007A	000000		MAIN ST	0.080	28,900		0	28,900
DAVIDSON, SALLY	000006	000054	000000	216	OLD HARRISVILLE RD	29.000	205,888	cu	698,900	904,788
DAVIS, DIANE T	000005	000005	000000	508	OLD CHESHAM RD	2.000	74,600		96,700	171,300
DAVIS, NELL C	000001	000001	00000B		OLD TROY RD	15.187	778	cu	0	778
DELPHIA, PAUL D	000016	000015	000000	1082	MAIN ST	7.750	122,300		282,900	405,200
DELROSSI, DAVID	000008	000033	000000	73	BRUSH BROOK RD	11.750	151,700		349,600	501,300
DESMARAIS, CHRISTOPHER A.	000004	000063	000000	266	DOOE RD	103.000	54,541	cu	52,500	107,041
DEVINNE, CHARLES D REV TRUST	000003	000043	000000	58	FROST POND RD	1.400	280,000		164,400	444,400
DEVLIN, JOHN WILLIAM	000021	000039	000000	88	GRANITE CIRCLE	2.490	86,900		247,200	334,100
DEWITT, DAVID A & JUDITH A REVOC TRUST	000008	000037	00000R	22	GREENWOOD RD	5.080	114,400		386,800	501,200
DITRI, JOHN A	000007	000022	00000B		MONUMENT RD	2.360	65,000		0	65,000
DONARUMA, ROBERT	000003	000032	00000D	36	FORBUSH RD	2.110	86,500		278,800	365,300
DONOHUE, ROBERT W	000003	000039	00000A	25	FROST POND RD	2.180	86,700		220,000	306,700
DORAN, KEVIN	000003	000005	000000	297	UPPER JAFFREY RD	135.600	316,794	cu	526,500	843,294
DORSEY, JEREMIAH E TRUSTEE OF THE	000004	000039	000000	173	GOLDMINE RD	27.100	130,600		331,100	461,700
DOYLE FAMILY REALTY TRUST '04	000005	000027	000000	49	MAIN ST	19.000	78,700		0	78,700
DOYLE FAMILY REALTY TRUST '04	000005	000029	000000		CAMP ROCKNE LN	4.000	125,200		2,200	127,400
DOYLE FAMILY REALTY TRUST '04	000005	000031	000000	327	CAMP ROCKNE LN	3.440	207,100		311,800	518,900
DOYLE, PETER T	000007	000032	000000		COBB MEADOW RD	4.000	56,800		0	56,800
DPG-614, LLC	000005	000069	000000	614	OLD MARLBOROUGH RD	11.600	131,500		349,700	481,200

Property List

Owner	Map	Lot	Sub	Location	Address	Acres	Land	C U	Buildings	Total
DPG-614, LLC	000005	000070	000000		OLD MARLBOROUGH RD	12.100	603	cu	0	603
DRAIN, RANDOLPH	000007	000007	000000	141	WINDMILL HILL RD	1.190	92,900		94,600	187,500
DRAKEUNDERKOFFLER, PETER C	000004	000057	000000	47	VALLEY RD	26,450	234,100		282,900	517,000
DU FOUR FAMILY NOMINEE TRUST	000006	000053	000000	209	OLD HARRISVILLE RD	16,000	146,641	cu	418,900	565,541
DUBLIN CHRISTIAN ACADEMY	000003	000027	000000	106	PAGE RD	68,650	356,759	cu	971,600	1,328,359
DUBLIN CHRISTIAN ACADEMY	000003	000028	000000	121	PAGE RD	33,480	175,801	cu	1,962,100	2,137,901
DUBLIN CHRISTIAN ACADEMY	000003	000059	000000	14	FACULTY LN	32,160	246,318	cu	911,700	1,158,018
DUBLIN COMMUNITY CENTER	000016	000036	000000	1123	MAIN ST	0,250	63,000		174,300	237,300
DUBLIN COMMUNITY CENTER	000016	000036	000TAX	1123	MAIN ST	0,000	0		94,000	94,000
DUBLIN COMMUNITY CHURCH	000016	000037	000000	1125	MAIN ST	2,470	109,000		609,200	718,200
DUBLIN COMMUNITY CHURCH	000016	000037	00BLDG	1125	MAIN ST	0,000	0		18,700	18,700
DUBLIN HISTORICAL SOCIETY	000016	000046	000000	1179	MAIN ST	0,230	61,700		86,300	148,000
DUBLIN LAKE CLUB	000005	000062	00000A		CHARCOAL RD	0,170	2,100		0	2,100
DUBLIN LAKE CLUB	000005	000063	000000	188	OLD MARLBOROUGH RD	114,000	240,130	cu	967,700	1,207,830
DUBLIN LAKE CLUB	000006	000003	000000		OLD MARLBOROUGH RD	0,200	38,700		0	38,700
DUBLIN LAKE CLUB	000015	000003	000000	34	LAKE RD	16,500	785,200		470,900	1,256,100
DUBLIN SAND & GRAVEL, LLC	000007	000039	00000A		COBB MEADOW RD	1,800	32,300		0	32,300
DUBLIN SAND & GRAVEL, LLC	000007	000039	00000B	250	EAST HARRISVILLE RD	200,000	137,129	cu	0	137,129
DUBLIN SAND & GRAVEL, LLC	000007	000074	000000		COBB MEADOW RD	0,030	1,800		0	1,800
DUBLIN SCHOOL INC	000006	000036	000000	1132	MAIN ST	13,500	88,525		202,300	290,825
DUBLIN SCHOOL INC	000006	000037	00000A		DUBLIN RD	2,500	45,600		0	45,600
DUBLIN SCHOOL INC	000006	000038	000000		DUBLIN RD	27,000	137,800		0	137,800
DUBLIN SCHOOL INC	000006	000039	000000		DUBLIN RD	176,000	666,600		-244,800	421,800
DUBLIN SCHOOL INC	000006	000039	EXEMPT	379	DUBLIN RD	0,000	0		561,200	561,200
DUBLIN SCHOOL INC	000006	000041	000000		DUBLIN RD	41,500	177,400		800,300	977,700
DUBLIN SCHOOL INC	000006	000041	EXEMPT		DUBLIN RD	0,000	0		80,100	80,100
DUBLIN SCHOOL INC	000006	000043	000000	26	NANCY'S WAY	12,400	863,800		6,226,500	7,090,300
DUBLIN SCHOOL INC	000006	000044	000000	24	LEHMANN WAY	0,110	87,500		537,700	625,200

Property List

Owner	Map	Lot	Sub	Location	Address	Acres	Land	CU	Buildings	Total
DUBLIN SCHOOL INC	000006	000045	000000	37	LEHMANN WAY	19.750	216,400		1,662,400	1,878,800
DUBLIN SCHOOL INC	000006	000045	00000A	24	OLD COMMON RD	0.250	79,800		81,800	161,600
DUBLIN SCHOOL INC	000007	000018	000000	1192	MAIN ST	5.100	91,400		123,300	214,700
DUBLIN SCHOOL INC	000015	000007	000000		FIRE LANE 1	0.030	155,500		0	155,500
DUBLIN SCHOOL INC	000015	000008	000000	13	FIRE LANE 1	0.040	189,200		25,300	214,500
DUBLIN SCHOOL INC	000016	000017	000000		MAIN ST	1.900	56,100		0	56,100
DUBLIN SCHOOL INC	000016	000019	000000	3	GILLESPIE WAY	0.550	114,800		222,600	337,400
DUBLIN SCHOOL INC	000016	000020	000000	6	GILLESPIE WAY	3.200	230,500		141,800	372,300
DUBLIN SCHOOL INC	000016	000021	000000	946	DUBLIN RD	0.350	96,700		119,500	216,200
DUBLIN SCHOOL INC	000016	000023	000000	18	LEHMANN WAY	0.600	127,100		950,700	1,077,800
DUBLIN SCHOOL INC	000016	000024	000000	8	LEHMANN WAY	1.100	122,100		287,900	410,000
DUBLIN SCHOOL INC	000016	000025	000000		DUBLIN RD	0.500	74,500		0	74,500
DUBLIN SCHOOL INC	000016	000026	000000		DUBLIN RD	1.000	69,000		0	69,000
DUBLIN SCHOOL INC	000016	000027	000000	873	DUBLIN RD	0.460	81,900		157,100	239,000
DUBLIN SCHOOL INC	000016	000028	000000		DUBLIN RD	0.550	79,700		7,000	86,700
DUBLIN SCHOOL INC	000016	000030	000000	903	DUBLIN RD	0.290	74,800		134,800	209,600
DUBLIN SCHOOL, INC	000007	000004	000000	OFF	MAIN ST	12.580	299	cu	0	299
DUBLIN SCHOOL, INC	000007	000018	00000M		MAIN ST	79.200	2,820	cu	0	2,820
DUBLIN SCHOOL, INC.	000006	000037	000000		DUBLIN RD	81.000	29,394	cu	30,400	59,794
DUBLIN WOMENS CLUB	000015	000012	000000	1004	MAIN ST	0.380	369,500		25,600	395,100
DUBLIN WOMENS CLUB	000015	000013	000000	1002	MAIN ST	0.130	62,400		0	62,400
DUBLIN, TOWN OF	000001	000002	000000		OLD TROY RD	150.000	444,100		0	444,100
DUBLIN, TOWN OF	000001	000007	00000B		OLD TROY RD	17.000	79,500		0	79,500
DUBLIN, TOWN OF	000003	000023	000000		BACKLAND	5.500	8,300		0	8,300
DUBLIN, TOWN OF	000003	000047	000000		LOWER JAFFREY RD	42.000	103,000		0	103,000
DUBLIN, TOWN OF	000004	000008	000000		LOWER JAFFREY RD	2.000	5,600		0	5,600
DUBLIN, TOWN OF	000004	000011	000000		LOWER JAFFREY RD	8.000	6,400		0	6,400
DUBLIN, TOWN OF	000004	000012	000000		LOWER JAFFREY RD	10.000	6,700		0	6,700

Property List

Owner	Map	Lot	Sub	Location	Address	Acres	Land	CU	Buildings	Total
DUBLIN SCHOOL INC	000006	000045	000000	37	LEHMANN WAY	19.750	216,400		1,662,400	1,878,800
DUBLIN SCHOOL INC	000006	000045	00000A	24	OLD COMMON RD	0.250	79,800		81,800	161,600
DUBLIN SCHOOL INC	000007	000018	000000	1192	MAIN ST	5.100	91,400		123,300	214,700
DUBLIN SCHOOL INC	000015	000007	000000		FIRE LANE 1	0.030	155,500		0	155,500
DUBLIN SCHOOL INC	000015	000008	000000	13	FIRE LANE 1	0.040	189,200		25,300	214,500
DUBLIN SCHOOL INC	000016	000017	000000		MAIN ST	1.900	56,100		0	56,100
DUBLIN SCHOOL INC	000016	000019	000000	3	GILLESPIE WAY	0.550	114,800		222,600	337,400
DUBLIN SCHOOL INC	000016	000020	000000	6	GILLESPIE WAY	3.200	230,500		141,800	372,300
DUBLIN SCHOOL INC	000016	000021	000000	946	DUBLIN RD	0.350	96,700		119,500	216,200
DUBLIN SCHOOL INC	000016	000023	000000	18	LEHMANN WAY	0.600	127,100		950,700	1,077,800
DUBLIN SCHOOL INC	000016	000024	000000	8	LEHMANN WAY	1.100	122,100		287,900	410,000
DUBLIN SCHOOL INC	000016	000025	000000		DUBLIN RD	0.500	74,500		0	74,500
DUBLIN SCHOOL INC	000016	000026	000000		DUBLIN RD	1.000	69,000		0	69,000
DUBLIN SCHOOL INC	000016	000027	000000	873	DUBLIN RD	0.460	81,900		157,100	239,000
DUBLIN SCHOOL INC	000016	000028	000000		DUBLIN RD	0.550	79,700		7,000	86,700
DUBLIN SCHOOL INC	000016	000030	000000	903	DUBLIN RD	0.290	74,800		134,800	209,600
DUBLIN SCHOOL, INC	000007	000004	000000	OFF	MAIN ST	12.580	299	cu	0	299
DUBLIN SCHOOL, INC	000007	000018	00000M		MAIN ST	79.200	2,820	cu	0	2,820
DUBLIN SCHOOL, INC.	000006	000037	000000		DUBLIN RD	81.000	29,394	cu	30,400	59,794
DUBLIN WOMENS CLUB	000015	000012	000000	1004	MAIN ST	0.380	369,500		25,600	395,100
DUBLIN WOMENS CLUB	000015	000013	000000	1002	MAIN ST	0.130	62,400		0	62,400
DUBLIN, TOWN OF	000001	000002	000000		OLD TROY RD	150.000	444,100		0	444,100
DUBLIN, TOWN OF	000001	000007	00000B		OLD TROY RD	17.000	79,500		0	79,500
DUBLIN, TOWN OF	000003	000023	000000		BACKLAND	5.500	8,300		0	8,300
DUBLIN, TOWN OF	000003	000047	000000		LOWER JAFFREY RD	42.000	103,000		0	103,000
DUBLIN, TOWN OF	000004	000008	000000		LOWER JAFFREY RD	2.000	5,600		0	5,600
DUBLIN, TOWN OF	000004	000011	000000		LOWER JAFFREY RD	8.000	6,400		0	6,400
DUBLIN, TOWN OF	000004	000012	000000		LOWER JAFFREY RD	10.000	6,700		0	6,700

Property List

Owner	Map	Lot	Sub	Location	Address	Acres	Land	C U	Buildings	Total
ELDER, DAVID & VERA REV TRST	000007	000002	000000	159	UPPER JAFFREY RD	1.750	94,600		146,600	241,200
EMMANUEL CHURCH	000016	000022	000000	924	DUBLIN RD	2.360	146,400		324,300	470,700
ENGBERG JOINT REVOCABLE TRUST	000007	000003	00000B	50	WINDMILL HILL RD	2.000	94,000		284,100	378,100
EQUITY TRUST COMPANY	000019	000005	00000A	52	MONUMENT RD	0.600	76,300		84,700	161,000
ESTEBAN, JOHN G	000004	000044	000000	39	DOOE RD	5.500	75,000		209,100	284,100
EVANS, NAKIA	000008	000050	000002	60	SPRUCE RIDGE DR	2.180	100,300		203,800	304,100
EVANS, PHILIP F.	000004	000053	00000K	64	HIGH RIDGE RD	4.500	91,500		214,600	306,100
FAIRPOINT COMMUNICATIONS	0000TL	00FAIR	000000		TOWN WIDE	0.000	0		526,400	526,400
FALES, GREGORY C	000002	000007	00000A	86	BURPEE RD	2.000	63,400		109,200	172,600
FEATHERSTON, JAMES B	000016	000006	000000	42	CHURCH ST	1.300	76,800		203,200	280,000
FEINMAN, JODY C	000007	000008	00000E	180	PIERCE RD	2.180	82,900		152,100	235,000
FELDMAN, HAL S.	000007	000046	00000F	62	EAST HARRISVILLE RD	3.800	84,400		176,500	260,900
FERGUSON, DAYNA DEVON	000007	000050	00000E	15	MANDO LN	19.370	139,890	cu	387,000	526,890
FIELD, DAVID	000005	000054	000000	551	MAIN ST	1.300	73,500		111,500	185,000
FINNEGAN, MARIA BRIDGET KELLEY	000021	000032	000000	103	BOULDER DR	2.500	87,100		199,900	287,000
FITZGERALD, MICHAEL A.	000008	000037	00000A	211	BRUSH BROOK RD	3.400	83,800		153,100	236,900
FITZPATRICK, DONALD & FLORA LIVING TRUST	000004	000031	00000B	85	GOLDMINE RD	3.290	88,300		148,600	236,900
FLETCHER, GREGG	000003	000060	00000B	463	WINDMILL HILL RD	2.010	99,200		234,600	333,800
FLETCHER, WALTER L	000003	000060	000000		WINDMILL HILL RD	2.040	67,000		0	67,000
FLICK JR, ARTHUR W	000017	000007	000000	1236	MAIN ST	4.000	85,500		221,400	306,900
FLYNN, CHRISTOPHER	000007	000051	000000	1443	MAIN ST	5.130	82,700		158,800	241,500
FOOTE JR, GEORGE B	000006	000018	00000D		PUMPELLE RD	88.500	45,302	cu	50,400	95,702
FOOTE JR, GEORGE B	000010	000006	000000		LAKE RD	0.020	162,100		2,100	164,200
FOOTE, LISA	000010	000005	000000		LAKE RD	0.040	80,800		0	80,800
FOOTE, LISA H	000006	000020	000000	76	PUMPELLE RD	8.160	227,200		868,500	1,095,700
FOOTE, NATHANIEL W	000006	000008	000000		OLD MARLBOROUGH RD	13.000	666	cu	0	666
FORBES, LYDIA APPEL	000006	000003	00000A	9	OLD TROY RD	5.230	132,100		288,600	420,700
FORBES, LYDIA APPEL	000015	000006	000000	14	FIRE LANE 1	0.030	187,200		16,300	203,500

Property List

Owner	Map	Lot	Sub	Location	Address	Acres	Land	C U	Buildings	Total
FORBES, MIGUEL	000011	000006	000000	28	SNOW HILL RD	4.460	93,800		730,800	824,600
FOX, BRUCE	000006	000060	000000	716	MAIN ST	7.000	105,800		301,800	407,600
FOX, THOMAS B	000019	000005	000000	50	MONUMENT RD	1.300	76,800		86,700	163,500
FREEMAN, ANDREW B	000017	000022	000000	1257	MAIN ST	1.500	132,800		243,800	376,600
FREEMAN, ANDREW B	000018	000006	000000		MAIN ST	8.000	97,900		0	97,900
FRENCH, BRIAN	000008	000032	00000B	82	BRUSH BROOK RD	3.450	93,200		194,100	287,300
FRENCH, PAUL D	000004	000047	000003	141	DOOERD	5.080	74,600		255,500	330,100
FRYVIEW, LLC	000008	000015	000000	57	OLD PETERBOROUGH RD	58.500	105,429	cu	126,500	231,929
GABEL, DALE GERALD & GABEL, SHELLEY ANNE	000006	000007	000000	55	OLD MARLBOROUGH RD	9.900	129,000		302,400	431,400
GALLAGHER, CHRIS & JANE HOLMES LIVING TR	000007	000063	000000	115	COBB MEADOW RD	1.500	85,600		140,400	226,000
GALLANT, CHRISTOPHER	000017	000011	000000	1181	MAIN ST	1.704	86,500		229,600	316,100
GANNETT, MARION S REVOCABLE TRUST	000004	000021	000000	157	OLD PETERBOROUGH RD	10.800	117,400		355,800	473,200
GANNON, THOMAS J	000005	000036	000000	326	MAIN ST	1.200	58,100		75,200	133,300
GARNER, JEFFREY S	000006	000021	000000	87	SNOW HILL RD	9.000	258,611	cu	404,700	663,311
GARNER, JEFFREY S	000006	000029	00000A		UPPER JAFFREY RD	5.648	463	cu	0	463
GEKAS, DEAN	000003	000065	000000	226	WINDMILL HILL RD	11.240	104,400		0	104,400
GEKAS, DEAN G	000003	000066	000000	208	WINDMILL HILL RD	5.340	161,900		163,100	325,000
GEKAS, THEODORE G	000007	000008	00000A	155	WINDMILL HILL RD	14.600	104,013	cu	252,300	356,313
GENTILE, RALPH N	000003	000010	00000C	411	UPPER JAFFREY RD	8.400	150,723	cu	192,100	342,823
GENTILE, RALPH N	000003	000010	00000D		UPPER JAFFREY RD	8.700	3,158	cu	0	3,158
GERMAIN FAMILY REVOCABLE TRUST	000002	000013	000000		BURPEE RD	37.000	1,544	cu	0	1,544
GERMAIN FAMILY REVOCABLE TRUST	000002	000014	000000	175	BURPEE RD	2.000	135,100		300,200	435,300
GERMOND, HENRY	000004	000006	000000	241	GOLDMINE RD	61.000	69,172	cu	144,300	213,472
GERMOND, HENRY H	000004	000072	00000A	207	VALLEY RD	0.250	77,000		93,500	170,500
GIAMO, FRED J	000008	000038	00000A	250	BRUSH BROOK RD	9.300	101,700		193,500	295,200
GIANDALONE, JOSEPH P.	000005	000006	000000	73	CHESHAM RD	8.500	86,900		80,100	167,000
GILLESPIE, BEAUR	000010	000004	000000		LAKE RD	0.030	162,200		12,100	174,300
GILLETTE, REVOCABLE TRUST OF 2018	000021	000026	000000	287	BOULDER DR	2.060	91,000		230,400	321,400

Property List

Owner	Map	Lot	Sub	Location	Address	Acres	Land	CU	Buildings	Total
GIVENS FAMILY REVOCABLE TRUST	000007	000017	000000		PIERCE RD	15.000	2,171	cu	0	2,171
GLENN, WILLIAM A.L.	000002	000003	00000B	187	MILLBROOK RD	395.000	119,305	cu	135,000	254,305
GLOBAL MONTELLO GROUP CORP	000008	000022	000000	1561	MAIN ST	3.000	220,900		455,300	676,200
GODINE, DAVID	000003	000003	000000	42	CLOSE RD	31.990	126,874	cu	650,700	777,574
GOLDMINE ROAD PROPERTY, LLC.	000004	000038	00000A	172	GOLDMINE RD	8.560	101,761	cu	113,500	215,261
GOLDSTEIN, JONATHAN	000020	000019	000000	97	EAST SHORE RD	4.000	48,200		111,200	159,400
GOMEZ, MARC S	000004	000053	000000	86	HIGH RIDGE RD	4.230	270,000		323,200	593,200
GOMEZ, MARC S	000004	000053	00000J		HIGH RIDGE RD	2.543	44,600		0	44,600
GOODBY, ROBERT G.	000008	000037	00000K	144	GREENWOOD RD	2.900	100,700		281,100	381,800
GOODRICH, SCOTT T.	000002	000005	00000A	119	LEARNED RD	6.300	132,600		328,000	460,600
GOOHS, ALLAN	000018	000002	000000	84	OLD COUNTY RD	2.090	72,600		195,000	267,600
GOSS, LISA R	000021	000025	000000	277	BOULDER DR	3.860	88,900		194,100	283,000
GOTTLIEB, DAVID & BERNICE	000007	000011	000000	157	PIERCE RD	3.200	83,700		162,500	246,200
GRAMER, MICHAEL	000001	000001	00000A	24	HATHERSAGE LN	6.105	166,349	cu	164,300	330,649
GRANT, BENTON	000006	000059	00000D	779	MAIN ST	10.100	107,400		15,900	123,300
GRANT, IRENE A	000006	000059	00000A	40	STONLEA LN	83.400	100,449	cu	353,900	454,349
GRANT, IRENE A	000006	000063	00000A		BLACKBERRY LN	0.500	2,800		0	2,800
GRANT, IRENE A EST OF	000013	000001	000000		MAIN ST	0.063	95,900		0	95,900
GRANT, IRENE A EST OF	000013	000001	00000B		MAIN ST	0.051	82,500		5,100	87,600
GRAVES, LAWRENCE	000010	000023	00000A	145	LAKE RD	5.550	86,300		473,500	559,800
GRAVES, PAUL	000021	000016	000000	145	BOULDER DR	2.573	78,000		200,400	278,400
GRAZING LANDS, LLC	000005	000003	000000	7	CHESHAM RD	27.930	67,426	cu	700	68,126
GREENE, R ALAN	000007	000016	00000A	12	OLD COUNTY RD	13.100	84,627	cu	247,800	332,427
GREENHALGH, ZAIGA	000003	000071	000000	88	WINDMILL HILL RD	12.000	84,787	cu	403,900	488,687
GUNNER, CHRISTOPHER WILLIAM	000004	000031	000000	49	GOLDMINE RD	39.640	192,054	cu	482,900	674,954
GUNNER, CHRISTOPHER WILLIAM	000004	000031	00000A		GOLDMINE RD	2.820	245	cu	0	245
GUNNER, CHRISTOPHER WILLIAM	000004	000031	00000D		GOLDMINE RD	2.590	235	cu	0	235
GURNEY, WILLIAM B	000021	000014	000000	121	BOULDER DR	3.675	88,600		219,300	307,900

Property List

Owner	Map	Lot	Sub	Location	Address	Acres	Land	C U	Buildings	Total
HADDOCK, DORIS R	000007	000034	000000		COBB MEADOW RD	0.130	2,100		0	2,100
HADDOCK, JAMES C	000007	000035	00000A	273	COBB MEADOW RD	2.330	86,900		180,300	267,200
HALE, JESSIE S	000010	000013	000000	144	LAKE RD	5.200	824,000		385,800	1,209,800
HALL, MURIEL T	000017	000002	000000		MAIN ST	34.000	58,186	cu	0	58,186
HARDY, ELEANOR M & HARDY, PAUL M.	000004	000067	000000	186	V ALLEY RD	2.070	91,000		268,200	359,200
HARRIS CENTER FOR	000008	000051	000000		BRUSH BROOK RD	0.270	14	cu	0	14
HART, KATHERINE ELIZABETH	000021	000009	000000	17	GRANITE CIRCL	3.150	92,700		247,100	339,800
HARTWELL, JOHN	000008	000026	000000	23	BRUSH BROOK RD	2.000	95,000		142,800	237,800
HARTY, DENNIS	000005	000007	000000	494	OLD CHESHAM RD	3.500	80,500		127,100	207,600
HAZLEWOOD, STUART WILLIAM	000014	000006	000000		MAIN ST	0.100	33,700		0	33,700
HAZLEWOOD, STUART WILLIAM	000014	000015	000000	40	MERYMAN RD	10.300	266,300		269,800	536,100
HEALY, ELIZABETH	000005	000061	000000	96	CHARCOAL RD	3.410	151,100		272,200	423,300
HEARN, ALLEN L.	000002	000015	000000	188	BURPEE RD	18.000	157,687	cu	277,700	435,387
HEART OF NEW ENGLAND COUNCIL, BSA	000003	000015	000000		UPPER JAFFREY RD	40.000	195,700		4,200	199,900
HEART OF NEW ENGLAND COUNCIL, BSA	000003	000017	000000	630	UPPER JAFFREY RD	79.000	408,000		163,900	571,900
HEART OF NEW ENGLAND COUNCIL, BSA	000003	000018	000000		UPPER JAFFREY RD	0.680	5,500		0	5,500
HEART OF NEW ENGLAND COUNCIL, BSA	000003	000019	000000	459	PAGE RD	4.500	674,100		551,000	1,225,100
HEART OF NEW ENGLAND COUNCIL, BSA	000003	000020	000000	466	PAGE RD	98.000	471,400		448,000	919,400
HEATEWELL, LLC	000004	000002	000000	OFF	LOWER JAFFREY RD	46.800	3,837	cu	0	3,837
HEATEWELL, LLC	000004	000006	00000A	OFF	MOSSEY LN	20.000	991	cu	0	991
HEATEWELL, LLC	000004	000043	000000		DOOE RD	127.000	9,892	cu	0	9,892
HEATEWELL, LLC	000004	000046	000000	91	DOOE RD	9.500	104,900		249,900	354,800
HEDSTROM, DAVID A.	000018	000010	000000	85	OLD COUNTY RD	8.000	206,200		429,800	636,000
HEIMAN, JAMES R.	000008	000037	00000F	27	GREENWOOD RD	4.130	126,500		288,400	414,900
HENDERSON FOUNDATION	000006	000010	000001	OFF	OLD MARLBOROUGH RD	4.000	5,700		0	5,700
HENNESSY, DANA P	000003	000040	000000	40	KORPI RD	0.940	92,600		280,200	372,800
HICKEY, MICHAEL P	000004	000078	00000C	30	MOSSEY LN	2.000	82,100		176,200	258,300

Property List

Owner	Map	Lot	Sub	Location	Address	Acres	Land	C U	Buildings	Total
HIGLEY, BARTON D	000003	000053	00000D	533	WINDMILL HILL RD	2.945	90,700		229,000	319,700
HILL, ANTONY J DEVILLIERS	000003	000010	00000E		UPPER JAFFREY RD	8.700	68,700		0	68,700
HILL, DANIEL N	000007	000046	00000D	32	EAST HARRISVILLE RD	5.100	90,800		235,700	326,500
HIPPLE, GLEN H	000008	000023	000000		MAIN ST	0.130	3,800		0	3,800
HOBSON, SARAH J & BRAD R	000008	000028	00000A	34	COBB MEADOW RD	1.380	80,900		43,500	124,400
HODGKINS, JOHN A & SUZANNE M	000007	000050	00000C		GERRY RD	11.000	527	cu	0	527
HOLLINGSWORTH PINNACLE LLC	000008	000016	000000		OLD PETERBOROUGH RD	150.490	7,326	cu	0	7,326
HOLMES, ALFRED M	000019	000003	000000	78	MONUMENT RD	2.400	82,600		48,200	130,800
HOLMES, WILLIAM	000007	000059	000000	16	GOWING LANE	0.800	71,400		76,700	148,100
HOPKINS, THOMAS & JO-ANN FAMILY REVOC LT	000008	000050	00000B	433	BRUSH BROOK RD	13.960	82,392	cu	221,100	303,492
HOPKINS, TIMOTHY	000003	000032	00000A	141	PAGE RD	2.090	95,700		274,000	369,700
HORGAN, KAREN ENG REV TRUST	000017	000004	000000	1256	MAIN ST	0.980	85,300		136,500	221,800
HORN, KEVIN P	000004	000061	000000	215	DOOE RD	1.500	66,200		126,700	192,900
HOWARD, LYNN	000003	000013	00000C	30	FIRE LANE 3	41.000	95,433	cu	293,800	389,233
HUGHLETT, JEFFREY R	000008	000034	00000F		RICHARDSON RD	24.900	74,615	cu	3,300	77,915
HUGHLETT, JEFFREY Z	000021	000047	000000	130	GREENWOOD RD	5.200	96,200		146,200	242,400
HULSLANDER, MAUREEN J REV LIVING TRUST	000016	000040	000000	1143	MAIN ST	2.060	78,400		194,000	272,400
HULSLANDER, MAUREEN J REVOC LIVING TRUST	000006	000022	000000		SNOW HILL RD	7.240	63,600		0	63,600
HUNGERFORD, ANDREW	000016	000031	000000	913	DUBLIN RD	1.263	89,700		212,200	301,900
HUNGERFORD, ANDREW	000016	000032	000001	915	DUBLIN RD	0.354	18,400		9,200	27,600
HUXLEY, ROBERT JOHN	000004	000067	00000E	172	VALLEY RD	4.179	87,900		194,000	281,900
IMHOFF FAMILY REVOCABLE TRUST	000006	000047	00000B	82	OLD HARRISVILLE RD	30.340	126,087	cu	936,500	1,062,587
INDIAN RIDGE ASSOCIATES	000010	000015	000000		LAKERD	0.020	79,100		0	79,100
INTERVAL CONSTRUCTION CORP	000008	000012	000000	32	BERNIER LN	42.298	71,135	cu	167,500	238,635
IRWIN, ANDREW T	000007	000004	00000B	21	CHESTNUT HILL RD	5.690	129,300		409,400	538,700
IRWIN, ANDREW T.	000007	000004	00000A		WINDMILL HILL RD	3.700	65,300		0	65,300
JACKSON FAMILY REVOCABLE TRUST	000007	000001	000000	161	UPPER JAFFREY RD	4.000	147,500		304,400	451,900
JACOBS JR, CARL B LIVING TRUST	000005	000071	00000B	644	OLD MARLBOROUGH RD	9.600	172,400		77,200	249,600

Property List

Owner	Map	Lot	Sub	Location	Address	Acres	Land	C U	Buildings	Total
JACOBSON, MARY D	000017	000020	000000	1245	MAIN ST	1.160	77,400		112,100	189,500
JAMES F. BURT	000021	000034	000000	110	BOULDER DR	2.330	81,800		241,500	323,300
JAMES WRIGHT	000013	000005	000000		WEST LAKE RD	0.010	109,600		0	109,600
JAMES WRIGHT	000013	000006	000000	369	LAKE RD	4.600	217,700		310,100	527,800
JAMES, CHRISTOPHER P	000007	000016	000000	8	OLD COUNTY RD	3.700	93,600		272,700	366,300
JAMES, HENRY & ROBERTSON	000010	000001	000000	194	LAKE RD	0.050	156,500		8,800	165,300
JAMES, HENRY & ROBERTSON	000010	000029	000000	37	FERNLEA DR	4.200	85,200		136,900	222,100
JAMESON, DEBBIE A	000004	000078	00000D	51	MOSSEY LN	2.500	78,400		186,600	265,000
JAREST, JEREMY A	000003	000055	000000	168	LOWER JAFFREY RD	8.500	86,700		106,400	193,100
JEAN JR, ROBERT G	000004	000067	00000D	178	DOOE RD	5.000	76,400		177,200	253,600
JOHNSON, ELIZABETH REVOC	000004	000053	00000A	92	HIGH RIDGE RD	4.590	108,400		472,100	580,500
JOHNSON, KAREN M	000007	000044	00000A		EAST HARRISVILLE RD	12.300	623	cu	0	623
JOHNSON, NANCY	000018	000001	000000	102	OLD COUNTY RD	5.600	74,800		89,500	164,300
JONES, ERIC	000004	000004	000000	471	LOWER JAFFREY RD	2.450	79,100		109,200	188,300
JONES, GREGORY	000003	000060	00000A	447	WINDMILL HILL RD	2.990	111,000		199,700	310,700
JONES, JOANNE W	000018	000005	00000A	19	OLD COUNTY RD	1.400	81,800		127,300	209,100
JUSTINE E. AUCHINCLOSS REVOCABLE TRUST	000002	000002	000000	68	MILLBROOK RD	55.000	133,782	cu	667,300	801,082
JUSTINE E. AUCHINCLOSS REVOCABLE TRUST	000006	000056	000000		OLD HARRISVILLE RD	3.700	180	cu	0	180
JUTRAS, CHRISTOPHER	000007	000058	000000	1494	MAIN ST	13.300	91,400		222,500	313,900
KALVAITIS, TRACEY MA	000007	000035	000000	295	COBB MEADOW RD	28.000	72,893	cu	126,000	198,893
KARLSON, RONALD E	000007	000054	000000	75	GERRY RD	18.000	68,456	cu	185,400	253,856
KARO, KARENA M	000008	000029	000000	37	COBB MEADOW RD	0.600	89,200		97,900	187,100
KASTNER, CHRISTINE J. & FIELDS, BRUCE R.	000008	000027	000000	11	WALKER RD	3.000	79,900		133,500	213,400
KATKA, MATTHEW PAUL	000007	000022	000000	125	MONUMENT RD	2.060	100,100		188,600	288,700
KATT,CLAIRE BEEUWKES	000005	000033	000000	16	CAMP ROCKNE LN	4.580	165,900		398,000	563,900
KAUFMAN, BRYAN LOUIS	000003	000053	000000	527	WINDMILL HILL RD	8.849	103,300		153,600	256,900
KEANE, GEORGE K	000021	000030	000000	68	BOULDER DR	3.980	89,300		180,800	270,100
KEENAN, MATTHEW S.	000005	000014	000000	129	MAIN ST	5.000	86,000		179,500	265,500

Property List

Owner	Map	Lot	Sub	Location	Address	Acres	Land	C U	Buildings	Total
KELLY, LIAM M	000003	000032	00000J	18	FORBUSH RD	2.050	91,000		285,700	376,700
KENERSON, JOHN B	000008	000036	000000	204	BRUSH BROOK RD	4.100	103,600		228,300	331,900
KENNEDY, HEIDI	000007	000005	00000D	159	CHESTNUT HILL RD	5.208	86,000		322,200	408,200
KENNEDY, THOMAS A AS TRUSTEE OF THE	000004	000029	000000	44	GOLDMINE RD	1.200	89,700		93,200	182,900
KENNEY, THOMAS	000004	000027	000000		MAIN ST	0.250	2,100		0	2,100
KENYON, PETER & LOUISE REVOCABLE TRUST	000006	000055	000000	23	BLACKBERRY LANE	35.680	190,869	cu	666,200	857,069
KENYON, PETER & LOUISE REVOCABLE TRUST	000006	000059	00000C		BACKLAND	15.620	787	cu	0	787
KENYON, PETER & LOUISE REVOCABLE TRUST	000006	000059	00000E		BLACKBERRY LN	8.830	377	cu	0	377
KEOUGH, BRUCE W	000006	000005	000000	43	SUMNER RD	106.100	298,452	cu	832,900	1,131,352
KERSEY-ASBURY, KIMBERLY	000016	000038	000000	1127	MAIN ST	1.001	75,400		187,100	262,500
KEURULAINEN, JOHN A	000008	000009	000000	1596	MAIN ST	2.080	103,500		177,200	280,700
KILEY, KEVIN DEANE W	000004	000064	000000	216	DOOE RD	3.000	71,900		177,600	249,500
KILSON, MARTIN LIVING TRST	000007	000006	000000	129	WINDMILL HILL RD	11.000	106,600		249,700	356,300
KIMPTON, CALEB	000006	000067	000000	571	MAIN ST	16.000	108,500		45,700	154,200
KING III, CLARENCE H	000001	000016	00000B	579	OLD MARLBOROUGH RD	70.000	191,650	cu	384,000	575,650
KING, STEPHEN W	000004	000047	000001		DOOE RD	5.000	704	cu	0	704
KING, STEPHEN W	000004	000047	000002	135	DOOE RD	19.230	75,283	cu	166,400	241,683
KING, STEPHEN W	000004	000048	000002		DOOE RD	9.980	396	cu	0	396
KINGDOM CHRISTIAN MINISTRIES	000001	000008	000000	237	OLD MARLBOROUGH RD	133.000	213,520	cu	161,100	374,620
KINGDOM CHRISTIAN MINISTRIES	000005	000064	000000	18	FAIRWOOD DRIVE	141.700	894,635	cu	4,313,700	5,208,335
KIPKA, COLIN D	000007	000015	00000B	27	PIERCE RD	6.600	84,700		245,000	329,700
KLEIN, JOHANNA R	000020	000044	000000	18	LADY SLIPPER LN	0.370	37,000		35,400	72,400
KLOETE, BRUCE K	000007	000058	00000A	1488	MAIN ST	5.500	79,200		241,900	321,100
KNAPP, JUDITH A REVOCABLE TRUST	000007	000016	00000B	32	PIERCE RD	4.180	77,400		130,100	207,500
KNARR, KEVIN K	000003	000013	00000E		UPPER JAFFREY RD	10.390	662	cu	0	662
KNARR, KEVIN K	000003	000013	00000F	492	UPPER JAFFREY RD	9.570	147,078	cu	400,100	547,178
KNIGHT, GORDON R	000004	000018	00000A	124	OLD PETERBOROUGH RD	8.910	144,800		224,600	369,400

Property List

Owner	Map	Lot	Sub	Location	Address	Acres	Land	C U	Buildings	Total
KNIGHT, THOMAS T	000003	000058	000000	501	WINDMILL HILL RD	4.600	103,400		265,200	368,600
KNIGHT, THOMAS T	000004	000032	000000	78	GOLDMINE RD	1.500	90,100		124,400	214,500
KNIGHT, THOMAS T	000008	000014	00000A	145	OLD PETERBOROUGH RD	4.130	107,400		125,300	232,700
KNIGHT, THOMAS T	000008	000014	00000C		OLD PETERBOROUGH RD	29.800	1,480	cu	0	1,480
KNIGHT, TIMOTHY	000008	000014	00000B	141	OLD PETERBOROUGH RD	11.600	82,004	cu	197,100	279,104
KOESTER, BRIAN S REVOCABLE TRUST	000003	000038	00000A	156	CRAIG RD	3.620	88,800		124,500	213,300
KORPI, JOHN W	000007	000046	00000H	94	EAST HARRISVILLE RD	3.360	88,400		166,900	255,300
KORPI, LEONARD F	000006	000011	00000B	11	MCFARLAND LN	12.700	296,495	cu	605,000	901,495
KORPI, LEONARD F	000012	000008	000000		LAKE RD	0.100	241,500		28,000	269,500
KORPI, RALPH P	000004	000004	00000A	439	LOWER JAFFREY RD	2.120	67,100		46,600	113,700
KORPI, SCOTT P	000005	000004	000000	57	CHESHAM RD	2.000	74,400		111,100	185,500
KOSKELA, BRETT	000004	000065	000000	167	VALLEY RD	0.700	85,900		75,900	161,800
KOSKELA, BRETT	000004	000075	000000	290	VALLEY RD	84.230	80,883	cu	109,700	190,583
KOSKELA, BRETT	000004	000077	000000		PERRY PASTURE RD	1.000	20	cu	0	20
KUMPH, TRAVIS C.	000007	000025	000000	155	MONUMENT RD	2.830	87,600		149,100	236,700
KURILLA, JOHN M	000007	000008	00000B	207	WINDMILL HILL RD	6.780	121,900		363,400	485,300
KUSMER-PLUDE FAMILY TRUST	000015	000002	000000	33	LAKE RD	4.080	89,400		258,600	348,000
LAFLAMME, LAWRENCE S	000003	000069	00000A	118	WINDMILL HILL RD	2.530	136,900		150,000	286,900
LAFOND, GARRY J	000005	000052	000000	36	FARNUM RD	6.000	72,100		205,700	277,800
LAFORTUNE, THOMAS	000007	000019	000000	1146	MAIN ST	9.500	96,600		193,900	290,500
LAFORTUNE, THOMAS C	000007	000047	00000B	1379	MAIN ST	2.000	70,300		129,700	200,000
LAMBERT, DENNIS	000007	000065	000000		COBB MEADOW RD	0.180	4,500		0	4,500
LAMBERT, DENNIS	000007	000066	000000		COBB MEADOW RD	2.000	52,300		0	52,300
LAMONTAGNE, RONALD W	000008	000046	000000	339	BRUSH BROOK RD	12.480	97,046	cu	245,400	342,446
LAMOUREUX, CHARLES	000020	000004	000000	61	EAST SHORE RD	0.480	118,900		51,600	170,500
LANDIS, YEDIDA J	000004	000009	00000A	218	GOLDMINE RD	29.440	89,577	cu	196,300	285,877
LANDRY, REBECCA LEE	000003	000032	00000C	5	CRAIG RD	2.010	90,900		253,900	344,800
LANGEN, MARY	000007	000061	000000	101	COBB MEADOW RD	2.360	95,600		163,200	258,800

Property List

Owner	Map	Lot	Sub	Location	Address	Acres	Land	C U	Buildings	Total
LANGEN, MARY	000007	000061	00000A		COBB MEADOW RD	20.420	59,244	cu	0	59,244
LAPIERRE, WILLIAM C & SHARI A REV TRUST	000004	000073	00000A	41	PERRY PASTURE RD	12.270	86,573	cu	281,100	367,673
LAPINSKY, ALBERT	000008	000002	000000	157	LOWER JAFFREY RD	3.130	84,300		89,400	173,700
LASKY, ERIC M	000007	000014	000000	88	PIERCE RD	2.980	83,400		339,100	422,500
LATCHIS, EUGENIA K TRUST	000014	000008	000000		MAIN ST	0.030	25,200		0	25,200
LATCHIS, EUGENIA K TRUST	000014	000009	000000		MAIN ST	0.100	79,100		0	79,100
LATCHIS, EUGENIA K TRUST	000014	000014	000000	14	MERYMAN RD	1.300	118,100		299,600	417,700
LATTI, RICHARD	000004	000056	000000		VALLEY RD	10.800	861	cu	0	861
LAVIGNE, GABY	000002	000010	000000	121	BURPEE RD	56.000	61,381	cu	17,100	78,481
LAWLER, GERALD A	000008	000037	00000E	267	BRUSH BROOK RD	4.840	99,500		150,500	250,000
LAWLOR, JOHN P	000005	000060	00000B		CHARCOAL RD	4.000	0		0	0
LAWRENCE KEMP & MONIKA KEMP REV TRUST	000007	000040	000000	255	COBB MEADOW RD	1.600	77,000		160,500	237,500
LAWRENCE, THEODORE L	000004	000078	000000	100	PERRY PASTURE RD	26.100	85,665	cu	150,900	236,565
LAWRENCE, THEODORE L	000004	000079	000000		PERRY PASTURE RD	2.700	55	cu	0	55
LEE, HENRY	000007	000003	00000A		UPPER JAFFREY RD	6.000	69,700		3,000	72,700
LEE, HENRY	000011	000003	000000	74	LAKE RD	0.700	461,300		160,900	622,200
LEE, HENRY	000011	000003	000001	84	LAKE RD	0.250	208,700		57,300	266,000
LEPPLE, PETER J	000005	000035	000000	341	MAIN ST	2.200	157,200		295,900	453,100
LERBINGER, JAN E	000002	000007	000000	76	BURPEE RD	2.000	73,800		119,300	193,100
LETOURNEAU, JAMES W	000003	000032	00000K	49	CRAIG RD	2.050	86,400		338,900	425,300
LEVENE, DAVID REVOCABLE TRUST (1/2 INT)	000004	000053	00000E	99	HIGH RIDGE RD	5.650	102,800		318,800	421,600
LEVENE, STEVEN	000015	000018	000000		FROTHINGHAM RD	1.200	6,400		0	6,400
LEVENE, STEVEN	000015	000020	000000	44	OLD COMMON RD	3.000	136,500		548,700	685,200
LEVIN, KENNETH H.	000007	000008	00000C	160	PIERCE RD	2.090	103,500		347,600	451,100
LEWANDOWSKI, STANLEY	000004	000074	000000	276	VALLEY RD	0.500	72,200		115,900	188,100
LONES, CHRISTOPHER C	000008	000003	00000D	37	PINE ACRES LN	5.000	89,500		207,500	297,000
LORD, BROOKS	000004	000034	000000	114	GOLDMINE RD	9.300	97,261	cu	214,200	311,461
LORING, JANICE A.	000003	000074	000000	151	PARSONS RD	82.100	90,376	cu	141,100	231,476

Property List

Owner	Map	Lot	Sub	Location	Address	Acres	Land	CU	Buildings	Total
LOUGHERY, VICKI R.	000003	000034	000000	108	CRAIG RD	2.000	81,300		233,000	314,300
LOUISA THORON	000007	000036	000000		COBB MEADOW RD	46.000	74,070	cu	0	74,070
LOUISA THORON	000007	000037	000000	282	COBB MEADOW RD	7.800	113,200		298,900	412,100
LOVERING, ROBERT R	000008	000037	00000B	213	BRUSH BROOK RD	3.300	117,100		224,900	342,000
LOVETT SHERMAN, RORY A	000003	000032	000001	22	FORBUSH RD	2.040	86,400		238,600	325,000
LUCAS, MICHELLE	000007	000044	00000B	39	EAST HARRISVILLE RD	0.900	88,200		163,300	251,500
LUELLEN, PETER	000021	000010	000000	27	BOULDER DR	2.780	98,000		188,300	286,300
LUKE, RACHAEL K	000008	000043	00000A	23	SPRING RD	2.002	86,400		187,200	273,600
LYONS JR, ALFRED F	000011	000001	000000	97	LAKE RD	0.090	112,000		0	112,000
LYONS JR, ALFRED F	000011	000009	000000	97	LAKE RD	1.640	91,700		318,700	410,400
MACK, ROSEMARY N TRUSTEE OF	000016	000008	000000	14	CHURCH ST	1.600	93,900		261,100	355,000
MACKEY, ANNE M	000003	000050	000000		WINDMILL HILL RD	0.410	5,900		0	5,900
MACKEY, ANNE M	000003	000051	000000	284	LOWER JAFFREY RD	5.000	82,300		132,300	214,600
MACKEY, ANNE M	000004	000010	000000		LOWER JAFFREY RD	0.650	5,200		0	5,200
MACKINNON, RICHARD A	000003	000073	00000A	82	PARSONS RD	5.100	95,700		233,500	329,200
MACMILLAN, FREDW REV TRUST	000001	000001	000000	39	HATHERSAGE LN	85.410	117,260	cu	261,400	378,660
MACY, SEAN REVOCABLE TRUST	000003	000046	000000	544	LOWER JAFFREY RD	14.000	228,696	cu	357,700	586,396
MACY, SUZAN R	000004	000001	00000A		LOWER JAFFREY RD	97.900	9,150	cu	0	9,150
MAGUIRE, FRANCIS	000001	000008	00000B	100	OLD TROY RD	2.970	76,941	cu	182,600	259,541
MARBES, STEVEN	000008	000050	000001	36	SPRUCE RIDGE DR	2.080	101,400		222,400	323,800
MARCUM, JESSE C.	000004	000062	00000C	249	DOOE RD	5.000	74,300		149,600	223,900
MARKUSON FAMILY TRUST	000005	000038	000000	353	MAIN ST	2.000	156,600		254,700	411,300
MARLOWE DAVID DEFOREST	000007	000038	000000	220	EAST HARRISVILLE RD	2.540	53,000		31,600	84,600
MARROTT, PHILIP J.	000007	000008	00000D	178	PIERCE RD	2.180	78,800		289,400	368,200
MARTIN, MEREDITH REVOC TRUST	000004	000045	00000A	63	DOOE RD	2.700	75,500		165,000	240,500
MARTIN, THOMAS R FAMILY TRUST	000021	000037	000000	172	BOULDER DR	2.030	86,200		197,100	283,300

Property List

Owner	Map	Lot	Sub	Location	Address	Acres	Land	C U	Buildings	Total
MASTROGIOVANNI, BENJAMIN D	000008	000050	000005	55	SPRUCE RIDGE DR	2.320	86,800		240,500	327,300
MATTESEN, NANCY L	000002	000012	00000A		BURPEE RD	17.200	1,363	cu	0	1,363
MATTON, KERWIN M	000004	000045	000000	81	DOOE RD	4.800	70,400		63,000	133,400
MATTON, KERWIN M REVOCABLE LIVING TRUST	000002	000006	000000	72	BURPEE RD	5.840	83,400		143,400	226,800
MCCARTHY, ANNE	000004	000067	00000B	174	DOOE RD	2.000	70,700		188,100	258,800
MCDONALD, BRIAN REVOC TRUST	000016	000042	000000	1161	MAIN ST	1.170	81,400		172,500	253,900
MCDOWELL, MARY	000007	000051	00000A	1459	MAIN ST	2.580	104,300		243,200	347,500
MCINTYRE, ELIZABETH A	000004	000049	00000B	102	VALLEY RD	5.060	86,000		119,100	205,100
MCINTYRE, PHILIP A	000003	000025	000000		PAGE RD	34.000	3,142	cu	0	3,142
MCINTYRE, PHILIP A	000003	000026	000000	257	PAGE RD	103.000	252,521	cu	751,100	1,003,621
MCKENNA, DOLLY MADISON	000017	000009	000000	1216	MAIN ST	5.150	108,000		365,200	473,200
MCKENNA, FRANCIS E REVOCABLE TRUST	000001	000012	000000	527	OLD MARLBOROUGH RD	17.800	150,029	cu	223,900	373,929
MCKENNA, FRANCIS E REVOCABLE TRUST	000005	000067	000000		OLD MARLBOROUGH RD	9.000	67,100		0	67,100
MCKENNA, MARCIA B REVOCABLE TRUST	000006	000027	00000A		UPPER JAFFREY RD	5.200	589	cu	0	589
MCKENNA, MARCIA B REVOCABLE TRUST	000006	000028	000000	115	UPPER JAFFREY RD	21.000	101,321	cu	164,500	265,821
MCLEAN, A GEORGE	000006	000011	000000	46	McFARLAND LN	20.300	270,797	cu	819,300	1,090,097
MCLEAN, A GEORGE	000010	000012	000000		LAKE RD	0.620	272,800		16,200	289,000
MCLEAN, DWAYNE E	000004	000005	00000B	369	LOWER JAFFREY RD	3.300	76,100		201,100	277,200
MCLEAN, JAMES C., TRUSTEE	000002	000003	000000	185	MILLBROOK RD	111.700	134,849	cu	262,700	397,549
MCLEAN, MARK A	000004	000005	00000A	399	LOWER JAFFREY RD	3.460	76,300		122,600	198,900
MCLELLAN, KENNETH E	000004	000048	000003	138	DOOE RD	8.800	83,700		171,900	255,600
MCLEOD, DAVID T	000007	000026	00000E	165	MONUMENT RD	3.400	84,000		116,800	200,800
MCMAHON, SHAUN T REVOCABLE TRUST	000017	000006	000000	1238	MAIN ST	1.250	81,600		172,400	254,000
MCMULLEN FAMILY REVOC TRUST OF 2016	000010	000019	000000	21	BARNEY RD	3.200	110,100		269,200	379,300
MCNAMARA, BRIAN F	000003	000032	00000E	27	FORBUSH RD	2.080	86,200		256,400	342,600
MCPEAKE / DUCKETT FAMILY REV TRUST	000003	000014	00000C	483	UPPER JAFFREY RD	2.400	87,000		4,400	91,400

Property List

Owner	Map	Lot	Sub	Location	Address	Acres	Land	C U	Buildings	Total
MCPEAKE, JOHN D.	000003	000014	00000D	485	UPPER JAFFREY RD	2.400	90,600		215,300	305,900
MEERFIELD REALTY TRUST	000005	000071	00000A	650	OLD MARLBOROUGH RD	5.800	157,000		207,600	364,600
MERYMAN, ELIZABETH BRUNNER	000006	000058	000000	25	MERYMAN RD	3.250	88,200		423,800	512,000
MERYMAN, ELIZABETH BRUNNER	000014	000007	000000		MAIN ST	0.200	27,200		0	27,200
METCALF, PAULINE	000006	000018	000000	28	PUMPELLE RD	18.860	104,200		75,500	179,700
METCALF, PAULINE	000006	000018	00000B		SNOW HILL RD	14.700	72,800		0	72,800
MICALI II, PETER	000003	000069	000000	15	PARSONS RD	2.640	87,100		284,000	371,100
MICHIE, THOMAS S 1999 REVOCABLE TRUST	000006	000002	000000	46	OLD TROY RD	10.200	133,400		158,600	292,000
MILLER, JAMES S LIVING TRUST	000006	000010	000000	21	OLD MARLBOROUGH RD	10.500	191,900		715,900	907,800
MILLER, PA & ND IRREV TRUST	000007	000041	000000	101	EAST HARRISVILLE RD	10.500	94,451	cu	145,800	240,251
MILLER, PA & ND IRREV TRUST	000007	000046	00000G		EAST HARRISVILLE RD	2.340	120	cu	0	120
MILLER, TARA JANE	000007	000046	00000C	38	EAST HARRISVILLE RD	3.900	93,900		278,900	372,800
MILLS, RICHARD D	000005	000028	00000A	27	CAMP ROCKNE LN	3.520	76,300		285,500	361,800
MINCKLER, BLAKE LOUIS	000004	000078	00000G	122	PERRY PASTURE RD	14.000	92,500		254,300	346,800
MINER, TIMOTHY J	000020	000005	000000	61A	EAST SHORE RD	0.450	133,900		3,900	137,800
MITCHELL, ARTHUR	000007	000052	000000	4	GERRY RD	1.970	60,200		108,900	169,100
MITCHELL, HARLAN R	000020	000041	000000		LADY SLIPPER LN	0.530	15,500		0	15,500
MITCHELL, HARLAN R	000020	000042	000000	26	LADY SLIPPER LN	0.760	47,500		37,000	84,500
MITCHELL, JESSE R	000008	000050	000003	70	SPRUCE RIDGE DR	4.120	89,500		202,100	291,600
MONADNOCK CONSERVANCY	000005	000022	000000		CAMP ROCKNE LN	132.000	6,651	cu	0	6,651
MONADNOCK HOLDINGS, LLC	000017	000025	000000	1281	MAIN ST	2.600	131,900		804,800	936,700
MONADNOCK NO 3 LLC	000017	000018	000000		MONUMENT RD	3.750	67,600		0	67,600
MONADNOCK PRESERVATION LLC	000006	000012	00000A		EAST LAKE RD	78.200	91,824	cu	0	91,824
MONADNOCK PRESERVATION LLC	000009	000003	000000		LAKE RD	0.780	9,178	cu	600	9,778
MONADNOCK PROPERTIES, LLC	000008	000003	00000B	17	PINE ACRES LN	4.200	69,600		6,500	76,100
MONAGHAN FAMILY REVOCABLE TRUST	000003	000013	00000D	48	FIRE LANE 3	6.200	80,100		233,300	313,400
MOODY, JORDAN T & JAMIE H REV TRUST	000004	000053	00000H	104	HIGH RIDGE RD	3.590	72,300		260,100	332,400

Property List

Owner	Map	Lot	Sub	Location	Address	Acres	Land	C U	Buildings	Total
MOORE, GREGORY D	000007	000046	00000A	112	EAST HARRISVILLE RD	2.050	91,000		147,200	238,200
MOORE, JAMES E	000008	000033	00000C	53	BRUSH BROOK RD	5.800	100,700		225,600	326,300
MOORE, MARY ELLEN TOYE REV TR	000006	000049	000000	108	OLD HARRISVILLE RD	4.000	105,800		517,900	623,700
MOORE, MARY ELLEN TOYE REV TR	000006	000049	00000A	110	OLD HARRISVILLE RD	3.000	92,500		159,500	252,000
MORAN, PETER	000004	000049	00000A		VALLEY RD	5.005	79,800		0	79,800
MORGAN, CHRISMAN JADIS	000004	000062	00000A	254	DOOE RD	2.050	70,800		142,100	212,900
MORIN, DAVID	000007	000018	000001	81	CHESTNUT HILL RD	4.040	204,000		334,300	538,300
MORIN, DAVID	000007	000018	00000J		CHESTNUT HILL RD	3.020	55,400		0	55,400
MORMOR'S STUGA TRUST	000003	000041	000000	56	FROST POND RD	32.000	185,060	cu	15,100	200,160
MORRIS, JOHN A	000010	000020	000000	20	BARNEY RD	1.660	285,000		281,500	566,500
MORRIS, JOHN A	000010	000023	000000	45	LONE TREE RD	0.750	74,100		9,700	83,800
MORSE, SHEILA A.	000004	000020	000000	138	OLD PETERBOROUGH RD	0.750	86,500		93,000	179,500
MORTNER, JUDY	000003	000014	000000	12	OXBOW RD	2.400	71,200		226,700	297,900
MOSES, ROBERT S	000006	000042	000000	835	DUBLIN RD	2.000	81,300		186,100	267,400
MOUNTAIN VIEW BIBLE CHURCH	000003	000029	000000	82	PAGE RD	17.780	135,961	cu	253,500	389,461
MUNN JR, JOHN I	000016	000012	000000	1110	MAIN ST	0.490	71,800		235,800	307,600
MURPHY, THOMAS J	000008	000034	00000D	30	RICHARDSON RD	5.760	96,600		381,300	477,900
MURPHY, JOHN	000003	000064	000000	271	WINDMILL HILL RD	41.100	341,569	cu	620,200	961,769
MURRAY, ROGER W	000007	000044	000000	37	EAST HARRISVILLE RD	2.800	96,300		126,900	223,200
MY THREE SONS INVESTMENTS LLC	000004	000040	000000	179	GOLDMINE RD	5.200	104,561	cu	171,200	275,761
NACK, ABBEGAIL	000007	000018	00000D	72	CHESTNUT HILL RD	3.020	108,400		296,900	405,300
NAT SPIRITUAL-ASSEMB OF THE	000017	000023	000000	1265	MAIN ST	6.900	97,700		423,100	520,800
NAUDASCHER, GREGORY L	000004	000018	000000	94	OLD PETERBOROUGH RD	13.450	120,972	cu	260,200	381,172
NELSON, DAVID E	000003	000053	00000B	216	LOWER JAFFREY RD	2.050	74,400		231,100	305,500
NELSON, IAN P	000003	000063	000000	327	WINDMILL HILL RD	6.470	83,900		129,200	213,100
NESE, LORICANTANDO	000018	000008	000000	1322	MAIN ST	4.310	85,900		226,400	312,300
NEW ENGLAND FORESTRY FOUND	000001	000007	00000A		OLD TROY RD	100.000	4,194	cu	0	4,194

Property List

Owner	Map	Lot	Sub	Location	Address	Acres	Land	C U	Buildings	Total
NEW HAMPSHIRE, STATE OF	000004	000010	00000A		LOWER JAFFREY RD	0.110	3,700		0	3,700
NEW HAMPSHIRE, STATE OF	000005	000017	000000		MAIN ST	17.000	30,900		0	30,900
NEW HAMPSHIRE, STATE OF	000005	000017	00000A		MAIN ST	9.000	58,400		0	58,400
NEW HAMPSHIRE, STATE OF	000005	000018	000000		MAIN ST	14.000	900		0	900
NEW HAMPSHIRE, STATE OF	000005	000020	000000		MAIN ST	3.400	27,100		0	27,100
NEW HAMPSHIRE, STATE OF	000005	000021	000000		MAIN ST	75.000	209,500		0	209,500
NEW HAMPSHIRE, STATE OF	000005	000044	000000		MAIN ST	1.000	34,000		0	34,000
NEW HAMPSHIRE, STATE OF	000014	000001	000000		MAIN ST	0.600	53,000		0	53,000
NEW HAMPSHIRE, STATE OF	000014	000003	000000		MAIN ST	0.250	128,400		0	128,400
NEW HAMPSHIRE, STATE OF	000014	000004	000000		MAIN ST	0.500	124,500		0	124,500
NEWCOMBE, JOHN T & JENNIE E REVOCABLE TR	000020	000009	000000	77	EAST SHORE RD	0.380	102,900		51,400	154,300
NEWELL FAMILY REVOCABLE TRUST	000005	000009	00000A	86	CHESHAM RD	2.000	78,500		142,000	220,500
NEWMAN, RICHARD	000020	000017	000000	89	EAST SHORE RD	0.640	48,700		75,600	124,300
NEWSTED, GARY	000007	000018	00000E		CHESTNUT HILL RD	3.100	60,900		0	60,900
NH STATE FISH & GAME DEPT	000001	000010	000000		OLD MARLBOROUGH RD	46.000	60,000		0	60,000
NH STATE FISH & GAME DEPT	000008	000010	000000		MAIN ST	7.000	15,500		0	15,500
NICHOLS, MARK	000008	000021	000000	1571	MAIN ST	1.100	85,700		130,700	216,400
NICHOLS, MARK L	000008	000037	000000	74	GREENWOOD RD	5.180	104,300		283,000	387,300
NICHOLSON, MARK	000007	000046	00000J	1329	MAIN ST	4.034	101,500		133,200	234,700
NIELSEN, CYNTHIA AS TRUSTEE UNDER THE	000003	000061	00000E	359	WINDMILL HILL RD	3.000	131,800		471,500	603,300
NIELSEN, CYNTHIA AS TRUSTEE UNDER THE	000003	000061	00000G		WHITNEY DR	7.800	92,900		337,200	430,100
NIEMELA DESIGN, INC	000008	000037	00000H		GREENWOOD RD	4.140	84,500		0	84,500
NIEMELA, BAIRN	000003	000076	000000		PARSONS RD	85.770	5,006	cu	0	5,006
NIEMELA, BROOKS N	000003	000032	00000L	67	CRAIG RD	35.320	118,707	cu	309,000	427,707
NIEMELA, CALEB WHITNEY	000003	000038	000000		CRAIG RD	20.330	67,595	cu	22,000	89,595
NIEMELA, CALEB WHITNEY	000003	000039	000000	118	CRAIG RD	54.100	118,115	cu	316,100	434,215
NIGHTINGALE, JOHN T	000016	000018	000000	6	OLD COMMON RD	1.188	112,400		455,400	567,800

Property List

Owner	Map	Lot	Sub	Location	Address	Acres	Land	C U	Buildings	Total
NILES FAMILY DUBLIN REALTY TRUST	000003	000006	000000	23	LEARNED RD	11.190	151,200		407,400	558,600
NITMA REALTY TRUST	000017	000001	00000A	1266	MAIN ST	2.010	82,700		203,400	286,100
NIXON, DENNIS W	000008	000034	000000	93	RICHARDSON RD	17.600	129,155	cu	580,100	709,255
NORTHEAST WILDERNESS TRUST	000005	000023	000000		MAIN ST	62.500	4,085	cu	0	4,085
NORTHEAST WILDERNESS TRUST	000005	000024	000000		MAIN ST	0.500	33	cu	0	33
NORTHEAST WILDERNESS TRUST	000005	000025	000000		MAIN ST	8.000	382	cu	0	382
NORTHEAST WILDERNESS TRUST	000005	000026	000000		MAIN ST	0.630	21	cu	0	21
NORTHEAST WILDERNESS TRUST	000005	000039	000000		MAIN ST	74.000	2,972	cu	0	2,972
NORTHEAST WILDERNESS TRUST	000005	000040	000000		MAIN ST	0.250	10	cu	0	10
NORTHEAST WILDERNESS TRUST	000005	000041	000000		MAIN ST	25.800	591	cu	0	591
NORTHEAST WILDERNESS TRUST	000005	000065	000000		OLD MARLBOROUGH RD	413.800	37,660	cu	0	37,660
OBENLAND, ROBERT	000003	000016	000000	562	UPPER JAFFREY RD	4.000	155,400		158,400	313,800
OBENLAND, ROBERT & ELIZABETHANNE, TRUSTEES	000003	000013	00000B	410	UPPER JAFFREY RD	2.500	102,100		276,000	378,100
O'BRIEN, DANA B	000008	000034	00000B	60	RICHARDSON RD	5.000	134,700		244,000	378,700
O'BRIEN, DAVID	000004	000052	000000	103	VALLEY RD	4.400	89,800		113,000	202,800
O'DONNELL, BRIAN	000008	000048	000000	375	BRUSH BROOK RD	3.250	88,200		175,500	263,700
OJA, JEFFREY W & REBECCA L TRUST OF 2018	000001	000008	00000A	92	OLD TROY RD	2.173	73,631	cu	179,300	252,931
OJA, LINDA	000004	000039	00000A	157	GOLDMINE RD	1.500	94,900		189,400	284,300
OLD MORSE FARM, LLC	000006	000012	000000	20	FIRE LANE 2	196.300	397,539	cu	967,000	1,364,539
OLD MORSE FARM, LLC	000009	000002	000000		LAKE RD	4.720	1,361	cu	0	1,361
OLD MORSE FARM, LLC	000009	000004	000000		LAKE RD	34.010	5,391	cu	0	5,391
OLD MORSE FARM, LLC	000010	000002	000000		LAKE RD	0.270	108,900		0	108,900
ORIORDAN, CHARLES D	000021	000046	000000	276	BOULDER DR	2.930	78,500		231,300	309,800
OUELLETTE, PAULINE F	000003	000048	000000	340	LOWER JAFFREY RD	10.646	85,600		53,500	139,100
OWNER UNKNOWN	000007	000072	00000A		COBB MEADOW RD	0.090	0		0	0
PABO, MARCIA REVOCABLE TRUST	000005	000071	000000	674	OLD MARLBOROUGH RD	5.200	175,300		376,600	551,900
PACELLI JR, LOUIS	000007	000050	00000D		GERRY RD	6.940	50,700		0	50,700

Property List

Owner	Map	Lot	Sub	Location	Address	Acres	Land	C U	Buildings	Total
PAGE, KENNETH J.	000006	000017	000000	15	PUMPELLY RD	5.500	104,400		326,500	430,900
PAJONAS, THOMAS	000006	000015	000000	105	LAKE RD	94.500	371,436	cu	1,499,900	1,871,336
PALLOTTA, RALPH	000008	000032	00000D	156	BRUSH BROOK RD	45.400	137,381	cu	831,700	969,081
PALTRINERI, SHERRIE L	000007	000018	00000L	35	CHESTNUT HILL RD	3.820	165,200		362,200	527,400
PAMELA J COX REVOCABLE TRUST	000008	000035	000000	169	BRUSH BROOK RD	20.790	100,931	cu	523,900	624,831
PAP, PETER B	000017	000015	000000	1225	MAIN ST	1.960	120,500		327,500	448,000
PAQUIN, JEDADIAH A	000021	000008	000000	19	GRANITE CIRCLE	2.850	83,300		157,200	240,500
PARK, JUSTIN A.	000008	000027	00000D	42	BRUSH BROOK RD	14.013	110,605	cu	177,900	288,505
PARKER, CHRISTOPHER M	000008	000024	00000A	23	COBB MEADOW RD	7.910	94,600		234,000	328,600
PARKER, MARK T.	000020	000043	000000	20	LADY SLIPPER LN	0.350	44,000		67,500	111,500
PASCUCCI, EDWARD S	000003	000064	00000A	183	PIERCE RD	5.700	79,500		208,500	288,000
PATRICK, CLAUDE & JUSTINA REVOCABLE TR	000008	000043	00000B	33	SPRING RD	2.435	87,000		219,300	306,300
PCM STUDIO, LLC	000006	000018	00000C		PUMPELLY RD	21.250	1,041	cu	0	1,041
PCM STUDIO, LLC	000006	000019	000000	56	PUMPELLY RD	2.000	370,500		347,100	717,600
PEABODY TRUSTEE, MALCOLM	000010	000009	000000		LAKE RD	0.020	193,200		2,800	196,000
PEABODY TRUSTEE, MALCOLM	000010	000025	000000	175	LAKE RD	4.300	100,500		320,900	421,400
PEASE, GREGORY	000003	000008	000000	339	UPPER JAFFREY RD	1.700	85,700		296,000	381,700
PECK, CHRISTOPHER HINGSTON	000004	000003	000000	481	LOWER JAFFREY RD	2.000	78,500		200,700	279,200
PERKINS, STEPHEN C	000003	000044	00000A	31	KORPI RD	1.000	89,300		147,000	236,300
PERSIS WHITCOMB THOMAS TRUSTEE	000008	000008	000000	16	LOWER JAFFREY RD	11.000	106,400		146,400	252,800
PETERBOROUGH SPORTSMAN CLUB	000004	000022	000000	209	OLD PETERBOROUGH RD	21.000	93,893	cu	154,900	248,793
PETRONE, AUGUSTA H REV TRUST	000003	000001	000000	4	WINDMILL HILL RD	75.000	397,570	cu	1,492,000	1,889,570
PETRONE, AUGUSTA H REV TRUST	000003	000002	000000		UPPER JAFFREY RD	29.000	68,850	cu	20,400	89,250
PETTERMAN, JANET N	000004	000054	000000		HIGH RIDGE RD	6.200	318	cu	0	318
PETTERMAN, JANET N	000004	000054	00000A	91	VALLEY RD	5.300	94,474	cu	271,200	365,674
PETTY, DAVID W	000006	000023	000000	126	SNOW HILL RD	13.948	99,736	cu	346,900	446,636
PFUNTNER, MATT & NANCY REVOCABLE TRUST	000007	000046	00000B	80	EAST HARRISVILLE RD	10.400	115,500		191,400	306,900

Property List

Owner	Map	Lot	Sub	Location	Address	Acres	Land	C U	Buildings	Total
PHILLIPS, DAVID A	000004	000030	000000	70	GOLDMINE RD	2.160	86,400		128,200	214,600
PICKFORD, JAMES C	000004	000062	000000		DOOE RD	6.800	48,600		0	48,600
PICKFORD, RICHARD E	000004	000072	000000	227	VALLEY RD	2.290	82,500		61,600	144,100
PICKFORD, RICHARD E	000004	000072	00000C		VALLEY RD	11.640	50,669	cu	0	50,669
PICKFORD, RICHARD E	000004	000073	000000		VALLEY RD	2.020	64,221	cu	18,400	82,621
PICKFORD, RICHARD E	000004	000076	000000		PERRY PASTURE RD	3.000	61	cu	0	61
PIERCE, JOHN B REVOC TRUST	000008	000038	000000	232	BRUSH BROOK RD	8.600	104,200		313,900	418,100
PILLSBURY, CHARLES	000007	000046	000000	1323	MAIN ST	4.027	81,200		193,700	274,900
PILLSBURY, CHARLES	000018	000008	00000A	51	OLD COUNTY RD	4.020	73,100		271,300	344,400
PINNEY, ALLAN	000007	000071	00000A	169	COBB MEADOW RD	3.620	79,900		147,300	227,200
PINNEY, ALLAN G.	000007	000071	000000	185	COBB MEADOW RD	5.900	83,100		64,500	147,600
PINNEY, ARNOLD	000007	000069	000000	153	COBB MEADOW RD	3.400	84,000		108,100	192,100
PINNEY, MOLLY OLA	000007	000072	000000	193	COBB MEADOW RD	5.420	94,100		121,400	215,500
PISCIOTTA, R REVOCABLE LIVING	000008	000037	00000M	141	GREENWOOD RD	2.220	98,600		204,900	303,500
PLANTE, LEO V.	000007	000018	00000F	115	CHESTNUT HILL RD	2.020	144,300		408,900	553,200
PLIMPTON, MICAH	000008	000044	000000		BRUSH BROOK RD	7.000	748	cu	0	748
PLIMPTON, MICAH	000008	000045	000000	334	BRUSH BROOK RD	4.250	85,766	cu	73,700	159,466
POISSON, JOHN M	000020	000008	000000	75	EAST SHORE RD	0.550	122,200		56,800	179,000
POMAKIS, JESSICA	000008	000019	000000	1639	MAIN ST	3.750	76,800		99,300	176,100
POOL 2008 TRUST, FELICITY M	000006	000016	000000	53	SNOW HILL RD	20.500	269,870	cu	635,200	905,070
POOL 2008 TRUST, FELICITY M	000015	000005	000000	16	FIRE LANE 1	0.070	82,300		1,100	83,400
POTTER, JAMES D REVOCABLE TRUST	000019	000001	00000A	85	MONUMENT RD	2.070	81,900		126,100	208,000
POULETTE, JAMES A	000021	000019	000000	201	BOULDER DR	2.330	95,300		229,800	325,100
POWELL, JEFFREY	000003	000011	000000	28	OXBOW RD	15.900	77,284	cu	254,400	331,684
PRATT, JOHN & ELSI REV TRUST	000004	000055	000000	76	VALLEY RD	22.000	92,458	cu	167,400	259,858
PREECE FAMILY REVOCABLE TRUST	000001	000017	00000B	641	OLD MARLBOROUGH RD	6.640	107,400		263,000	370,400
PRIMAVERA, VALERIE E	000002	000011	000000		BURPEE RD	6.000	307	cu	0	307
PUBLIC SERVICE OF NH	000005	000010	000000		CHESHAM RD	0.440	49,800		3,534,200	3,584,000

Property List

Owner	Map	Lot	Sub	Location	Address	Acres	Land	C U	Buildings	Total
PUBLIC SERVICE OF NH	000006	000040	0000T2		BEECH HILL	0.000	0		81,000	81,000
PUTNAM JR ET L, DAVID F	000005	000012	000000		MAIN ST	12.000	984	cu	0	984
PUTNAM JR ET L, DAVID F	000005	000013	000000		MAIN ST	17.000	995	cu	0	995
PUTNAM JR ET L, DAVID F	000005	000015	000000		MAIN ST	511.200	41,211	cu	0	41,211
PUTNAM JR ET L, DAVID F	000005	000016	000000		MAIN ST	1.500	123	cu	0	123
PUTNAM JR ET L, DAVID F	000005	000019	000000		MAIN ST	3.000	246	cu	0	246
PUTNAM JR ET L, DAVID F	000020	000020	000000		EAST SHORE RD	3.400	279	cu	0	279
PUTNAM JR ET L, DAVID F	000020	000021	000000		EAST SHORE RD	0.490	24	cu	0	24
PUTNAM JR ET L, DAVID F	000020	000022	000000		EAST SHORE RD	0.240	38	cu	0	38
PUTNAM JR ET L, DAVID F	000020	000023	000000		EAST SHORE RD	0.240	20	cu	0	20
PUTNAM JR ET L, DAVID F	000020	000024	000000		EAST SHORE RD	0.480	24	cu	0	24
PUTNAM JR ET L, DAVID F	000020	000025	000000		EAST SHORE RD	0.310	25	cu	0	25
PUTNAM JR ET L, DAVID F	000020	000026	000000		EAST SHORE RD	0.360	30	cu	0	30
PUTNAM, ALEXANDRA 1992 TRUST	000001	000003	000000		OLD TROY RD	117.000	17,577	cu	0	17,577
PUTNAM, NICHOLAS H	000005	000072	000000	198	KERSHAW AVE	22.000	169,622	cu	315,800	485,422
RAGSDALE, BRIAN LEWIS	000021	000022	000000	265	BOULDER DR	7.320	98,800		244,700	343,500
RAJANIEMI, DWAYNE S	000004	000062	00000B	236	DOOE RD	10.750	101,700		188,000	289,700
RALEIGH, JOHN	000019	000004	000000	58	MONUMENT RD	0.940	84,200		103,800	188,000
RAYMOND, CHRISTOPHER LOW	000003	000006	00000B	91	LEARNED RD	5.213	67,100		212,000	279,100
REAMER, JEREMY ROBERT	000004	000024	000000	200	OLD PETERBOROUGH RD	8.000	111,200		171,400	282,600
REED, KARL A	000016	000001	000000	1178	MAIN ST	1.750	78,200		197,800	276,000
REGAN, MICHELE P	000007	000071	00000B	155	COBB MEADOW RD	5.050	46,500		14,400	60,900
REINERS, SUSAN	000017	000026	000000	11	OLD COUNTY RD	0.920	76,400		144,800	221,200
REIS, BRANDON J.	000004	000048	000001	122	DOOE RD	9.640	104,100		186,400	290,500
RESNICK, LAWRENCE A	000003	000042	00000A	72	FROST POND RD	0.660	158,900		111,200	270,100
REULAND, ROBERT CHARLES	000006	000006	000000	26	THISTLE DR	20.140	119,520	cu	803,000	922,520
REYNOLDS, JORDAN M.	000008	000032	000000	92	BRUSH BROOK RD	3.350	88,100		159,400	247,500

Property List

Owner	Map	Lot	Sub	Location	Address	Acres	Land	C U	Buildings	Total
REZNICK, MITCHELL	000010	000021	000000	29	BARNEY RD	3.050	114,800		373,300	488,100
RIOS, JAIME F.	000020	000031	000000	82	EAST SHORE RD	0.280	44,400		81,400	125,800
ROBBINS FAMILY REVOCABLE TRUST	000020	000013	000000	85	EAST SHORE RD	0.280	134,900		51,600	186,500
ROBBINS FAMILY REVOCABLE TRUST	000020	000015	000000	85	EAST SHORE RD	0.070	2,700		0	2,700
ROBINSON, ABIGAIL S	000011	000007	000000	45	LAKE RD	10.760	108,400		764,700	873,100
ROBINSON, THOMAS	000018	000003	000000	12	PIERCE RD	1.900	86,900		174,100	261,000
ROCCONI, MARK	000020	000046	000000		LADY SLIPPER LN	1.220	34,900		0	34,900
ROCCONI, MARK	000020	000047	000000	64	EAST SHORE RD	0.670	30,300		42,500	72,800
ROGERS, THADDEUS V	000006	000026	000000	204	UPPER JAFFREY RD	22.100	217,871	cu	189,900	407,771
ROHDE, LOUISE L REVOCABLE FAMILY TRUST	000008	000042	000000	26	SPRING RD	2.700	92,000		203,900	295,900
RONDEAU, JOHN	000020	000016	000000		EAST SHORE RD	0.250	32,900		0	32,900
RONDEAU, JOHN	000020	000048	000000		EAST SHORE RD	1.200	35,300		76,200	111,500
ROOSA, GERALD T	000016	000044	000000	1173	MAIN ST	10.000	233,200		122,600	355,800
ROSARIO, PEDRO	000007	000050	00000A	20	FISK LN	5.980	68,300		293,600	361,900
ROTH, PAUL RICHARD	000019	000002	000000	116	MONUMENT RD	4.000	94,100		170,500	264,600
ROUSSEAU, TANYA IERLAN	000004	000025	000000	10	GOLDMINE RD	2.000	90,900		179,400	270,300
ROUSSEAU, TIMOTHY J	000008	000037	00000Q	40	GREENWOOD RD	5.020	104,000		268,500	372,500
ROWE IV, WALLACE H	000004	000053	00000F	116	HIGH RIDGE RD	5.700	172,000		366,100	538,100
ROWETT, THOMAS	000004	000078	00000F	6	MOSSEY LN	2.000	77,300		158,100	235,400
ROY, BRIAN P	000004	000064	00000A	200	DOOE RD	2.000	72,900		240,500	313,400
RUBLEE, ELLEN MACVEAGH REV TRUST	000006	000047	000000	70	OLD HARRISVILLE RD	2.150	218,800		339,000	557,800
RUNYON IV, LAURANCE P.	000007	000018	00000G	105	CHESTNUT HILL RD	4.120	206,100		332,200	538,300
SANDBACK, PETER F	000007	000018	00000H	91	CHESTNUT HILL RD	4.050	161,700		23,700	185,400
SANDERS, STEVEN R	000019	000006	000000	68	MONUMENT RD	2.260	86,800		83,200	170,000
SANDS III, JACKSON O	000003	000067	000000	168	WINDMILL HILL RD	64.680	400,242	cu	640,500	1,040,742
SANDS III, JACKSON O	000007	000008	000000	163	WINDMILL HILL RD	25.550	79,240	cu	24,500	103,740
SANGERMANO JR, JOSEPH	000003	000056	000000	164	LOWER JAFFREY RD	3.500	84,800		199,200	284,000

Property List

Owner	Map	Lot	Sub	Location	Address	Acres	Land	C U	Buildings	Total
SANGERMANO, JOSEPH	000008	000004	00000A	154	LOWER JAFFREY RD	2.100	82,800		138,900	221,700
SARDINSKAS, ROBERT	000008	000032	00000A	106	BRUSH BROOK RD	18.800	86,766	cu	129,900	216,666
SARGENT, JAMES E	000008	000043	000000	7	SPRING RD	2.941	87,800		213,700	301,500
SATURLEY, JOYCE A	000008	000040	000000		BRUSH BROOK RD	5.490	343	cu	0	343
SATURLEY, JOYCE A	000008	000040	00000A		BRUSH BROOK RD	5.311	396	cu	0	396
SATURLEY, JOYCE A	000008	000040	00000B		BRUSH BROOK RD	5.166	404	cu	0	404
SAUCIER, MATTHEW D	000007	000018	00000B		CHESTNUT HILL RD	3.110	119,100		121,000	240,100
SBA TOWERS IX LLC	000004	000024	0TOWER		OLD PETERBOROUGH RD	0.000	0		385,000	385,000
SCHECHTER, JAY S.	000021	000048	000000	147	BRUSH BROOK RD	16.000	109,425	cu	474,000	583,425
SCHUTTAUF, MARK	000021	000028	000000	54	GRANITE CIRCLE	3.510	90,200		197,400	287,600
SCULLY, DANIEL V	000005	000046	000000	59	CHARCOAL RD	13.000	79,400		0	79,400
SCULLY, DANIEL V	000005	000056	00000C	59	CHARCOAL RD	8.000	125,200		157,900	283,100
SCULLY, DANIEL V	000005	000060	00000A		CHARCOAL RD	4.000	0		0	0
SEARLES, HUGH A	000007	000073	00000A	231	COBB MEADOW RD	2.070	81,900		147,000	228,900
SEAVER, ALTHEA H.	000011	000008	000000	65	LAKE RD	6.000	102,700		134,600	237,300
SEAVER, THOMAS H	000007	000039	000000	182	EAST HARRISVILLE RD	10.000	115,300		174,300	289,600
SEGRIN, ROBERT	000008	000050	000009		15 SPRUCE RIDGE DR	2.410	91,600		226,500	318,100
SERHANT, JOHN R	000010	000030	000000	15	LONE TREE RD	6.180	386,800		464,500	851,300
SHAMAN, HOWARD D	000016	000013	000000	1102	MAIN ST	0.840	83,100		172,300	255,400
SHATOS REALTY TRUST	000004	000023	000000		OLD PETERBOROUGH RD	2.000	29,100		0	29,100
SHATOS REALTY TRUST	000008	000024	000000	1541	MAIN ST	3.500	84,800		296,200	381,000
SHATTUCK, DOUGLAS	000018	000004	000000	6	PIERCE RD	1.220	77,500		95,300	172,800
SHEA, ARTHUR & JEAN	000002	000008	000000	97	BURPEE RD	6.300	75,900		88,500	164,400
SHEA, ARTHUR M	000002	000009	000000		BURPEE RD	1.500	5,000		0	5,000
SHEEHAN SR, WILLIAM J REVOCABLE TRUST	000007	000018	00000C	62	CHESTNUT HILL RD	2.480	121,600		243,700	365,300
SHEEHAN, VINCENT L	000008	000003	00000C	12	PINE ACRES LN	2.800	71,600		129,300	200,900
SHLYAKTYCHENKO, MITCHELL	000004	000013	000000	169	LOWER JAFFREY RD	8.000	99,500		177,800	277,300

Property List

Owner	Map	Lot	Sub	Location	Address	Acres	Land	C U	Buildings	Total
SHONK, BRONSON REVOCABLE TRUST	000015	000001	000000	27	SNOW HILL RD	11.600	108,900		600,000	708,900
SHONK, BRONSON REVOCABLE TRUST	000015	000010	000000	10	FIRE LANE 1	0.060	195,700		30,100	225,800
SHONK, DAVID K	000006	000001	000000	60	OLD TROY RD	15.900	143,951	cu	400,700	544,651
SHONK, LUCY C	000006	000001	00000A	66	OLD TROY RD	2.400	97,000		141,400	238,400
SHUTERAN, WM J & DOROTHY J	000020	000002	000000	55	EAST SHORE RD	0.540	143,900		57,300	201,200
SILITCH, NICHOLAS	000006	000013	000000	52	HIGHFIELD LN	8.500	123,100		142,700	265,800
SILITCH, NICHOLAS	000010	000008	000000		LAKE RD	0.210	313,100		26,100	339,200
SILITCH, NICHOLAS	000010	000026	000000	20	HIGHFIELD LN	6.000	130,400		615,200	745,600
SIMARD, RAYMOND A TRUSTEE	000008	000030	000000	45	COBB MEADOW RD	3.000	87,600		134,100	221,700
SIMPSON, CHARLES T	000008	000018	000000	1637	MAIN ST	7.000	81,500		103,500	185,000
SIMPSON, JANE E REVOCABLE TRUST	000007	000016	00000C	64	PIERCE RD	2.790	71,800		121,400	193,200
SIMPSON, YING H	000017	000003	00000B	1264	MAIN ST	1.070	73,400		215,700	289,100
SINGLETON, RHINE	000003	000062	000000	322	WINDMILL HILL RD	12.480	139,589	cu	266,700	406,289
SIREN, JOSEPH R	000018	000009	000000	37	OLD COUNTY RD	3.100	80,000		180,300	260,300
SIROIS, TIMOTHY J	000004	000009	000000	228	GOLDMINE RD	13.760	162,194	cu	94,100	256,294
SISTARE, JONATHAN	000007	000005	000000	75	WINDMILL HILL RD	12.600	192,944	cu	616,500	809,444
SISTARE, JONATHAN	000007	000005	000001		WINDMILL HILL RD	4.400	361	cu	0	361
SLOBODNJAK, STEPHEN J	000021	000045	000000	258	BOULDER DR	2.250	95,200		228,900	324,100
SMITH, ALEXANDRA M.J.	000007	000023	00000A	136	MONUMENT RD	3.500	88,600		115,300	203,900
SMITH, JASON P	000001	000019	000000	663	OLD MARLBOROUGH RD	5.130	105,400		285,400	390,800
SMITH, MARTIN & PENELOPE REVOCABLE TRUST	000008	000037	00000S	18	RICHARDSON RD	5.150	99,900		401,100	501,000
SNITKO, TYLER	000017	000003	00000A	1262	MAIN ST	1.006	81,200		180,300	261,500
SNITKO, WALTER J	000006	000029	000000	110	UPPER JAFFREY RD	2.081	126,600		181,100	307,700
SOC PROTECTION NH FORESTS	000001	000005	000000		OLD TROY RD	50.000	1,006	cu	0	1,006
SOC PROTECTION NH FORESTS	000001	000005	000001		OLD TROY RD	14.000	64,000		0	64,000
SOC PROTECTION NH FORESTS	000001	000006	000000		OLD TROY RD	372.000	376,700		0	376,700
SOC PROTECTION NH FORESTS	000002	000001	00000A	OFF	OLD TROY RD	238.000	154,800		0	154,800
SOC PROTECTION NH FORESTS	000002	000003	00000A		BACKLAND	103.000	98,700		0	98,700

Property List

Owner	Map	Lot	Sub	Location	Address	Acres	Land	C U	Buildings	Total
SOC PROTECTION NH FORESTS	000002	000016	000000		BACKLAND	220.000	18,036	cu	0	18,036
SOC PROTECTION NH FORESTS	000002	000017	000000		BACKLAND	605.000	408,400		0	408,400
SOC PROTECTION NH FORESTS	000005	000056	000000	OFF	CHARCOAL RD	22.600	1,949	cu	0	1,949
SOC PROTECTION NH FORESTS	000005	000061	00000A		CHARCOAL RD	5.660	147	cu	0	147
SOC PROTECTION NH FORESTS	000005	000061	00000B		CHARCOAL RD	51.600	1,232	cu	0	1,232
SOC PROTECTION NH FORESTS	000006	000063	000000		MACVEAGH ROAD	97.000	3,645	cu	0	3,645
SOC PROTECTION NH FORESTS	000006	000064	000000		MAIN ST	4.000	156	cu	0	156
SOC PROTECTION NH FORESTS	000006	000068	000000		MAIN ST	171.000	7,877	cu	0	7,877
SOCIETY FOR THE PROTECTION OF NH FORESTS	000005	000068	000000		OLD MARLBOROUGH RD	38.800	1,978	cu	0	1,978
SOVIK FAMILY REV TRUST	000021	000011	000000	39	BOULDER DR	2.380	111,900		208,100	320,000
SOVIK FAMILY REV TRUST	000021	000012	000000		BOULDER DR	4.500	13,200		0	13,200
SPENCER, RODERICK	000007	000011	00000A		PIERCE RD	81.000	3,435	cu	0	3,435
SPENCER, RODERICK	000007	000015	00000A		PIERCE RD	46.500	1,955	cu	0	1,955
SPENCER, RODERICK	000007	000015	00000C		OLD COUNTY RD	15.000	625	cu	0	625
SPENCER, RODERICK MCGLASHAN	000009	000001	000000	26	OLD MARLBOROUGH RD	2.160	82,000		188,400	270,400
SPRAGUE, JOHN C	000001	000014	000000	561	OLD MARLBOROUGH RD	10.630	204,800		238,200	443,000
STAFFORD, SETH G.	000021	000020	000000	211	BOULDER DR	13.760	90,108	cu	330,900	421,008
STANLEY, MICHAEL C	000011	000004	000000	66	LAKE RD	1.260	483,100		245,600	728,700
STAPLES, CHRISTOPHER C	000008	000050	00000A	445	BRUSH BROOK RD	4.200	89,600		131,500	221,100
STAPLES, CLESTON V	000017	000017	000000	36	MONUMENT RD	6.750	95,400		178,200	273,600
STEELE, JAMES M	000008	000017	000000	7	OLD PETERBOROUGH RD	43.500	93,181	cu	204,900	298,081
STEINBERG, SARAH A	000012	000003	000000		LAKE RD	1.750	274,700		0	274,700
STEINBERG, SARAH A	000012	000003	00000A	20	MAURAN LN	2.250	95,400		256,300	351,700
STEINERT FAMILY TRUST	000006	000051	000000	109	OLD HARRISVILLE RD	18.000	91,528	cu	233,700	325,228
STEPHENS, AMY M	000003	000014	00000A	24	OXBOW RD	18.100	69,169	cu	287,100	356,269
STERLING, WILLIAM	000006	000024	000000	138	SNOW HILL RD	1.900	88,800		168,900	257,700
STEVENS GREEFF	000007	000013	000000	103	PIERCE RD	4.000	93,400		336,100	429,500
STILLMAN, TIMOTHY	000007	000024	000000	154	MONUMENT RD	0.750	86,500		163,000	249,500

Property List

Owner	Map	Lot	Sub	Location	Address	Acres	Land	C U	Buildings	Total
STILLMAN, TIMOTHY E	000007	000023	000000		MONUMENT RD	63.500	5,119	cu	0	5,119
STILLMAN, TIMOTHY E	000007	000023	00000B		MONUMENT RD	2.060	166	cu	0	166
STILLMAN, TIMOTHY E	000007	000023	00000C		MONUMENT RD	2.100	169	cu	0	169
STILLMAN, TIMOTHY E	000007	000023	00000D	150	MONUMENT RD	5.690	190,492	cu	235,000	425,492
STILLMAN, TIMOTHY E	000007	000023	00000E		MONUMENT RD	2.050	165	cu	0	165
STILLMAN, TIMOTHY E	000007	000031	000000		COBB MEADOW RD	12.000	246	cu	0	246
STOCKWELL JR, DANIELE	000016	000002	000000	1166	MAIN ST	0.550	76,500		114,000	190,500
STONE JR, DAVID O	000007	000046	00000E	50	EAST HARRISVILLE RD	3.800	79,700		129,500	209,200
STONE POND ASSOCIATION	000020	000006	000000		EAST SHORE RD	0.450	0		0	0
STONE POND MACKAY FAMILY TRUST	000005	000071	00000D		EAST SHORE RD	0.440	40,200		0	40,200
STONE POND MACKAY FAMILY TRUST	000020	000001	000000	53	EAST SHORE RD	0.390	109,000		-17,300	91,700
STONE POND MACKAY FAMILY TRUST	000020	000001	00INT2	53	EAST SHORE RD	0.195	0		86,800	86,800
STONE POND REALTY TRUST	000005	000073	000000		BACKLAND	0.920	1,300		0	1,300
STONE, DAVID O	000004	000067	00000A	150	DOOE RD	3.000	75,900		141,100	217,000
STONELEIGH TRUST	000013	000001	00000A		MAIN ST	0.044	198,800		51,500	250,300
STOVER, SUSAN H	000007	000005	00000C	45	WINDMILL HILL RD	5.003	137,400		475,900	613,300
STRUTTMAN, MANDY L	000008	000050	000010	11	SPRUCE RIDGE DR	2.650	87,100		312,000	399,100
SULLIVAN, ROBERT E.	000005	000053	000000	545	MAIN ST	5.200	78,300		222,100	300,400
SUMMIT PROPERTY HOLDINGS LLC	000008	000005	000000	97	LOWER JAFFREY RD	2.670	104,500		212,300	316,800
SUNDSTROM, GARRETT I	000005	000011	000000	24/26	CHESHAM RD	141.000	105,599	cu	234,400	339,999
SUOKKO, TIMOTHY J	000008	000037	00000C	233	BRUSH BROOK RD	5.100	95,700		280,400	376,100
SURETTE, DEREK H	000003	000032	00000G	5	FORBUSH RD	2.360	91,500		309,300	400,800
SUSMANN, ARTHUR	000005	000009	000000	60	CHESHAM RD	23.800	79,067	cu	189,100	268,167
SUSMANN, ARTHUR	000005	000009	00000B		CHESHAM RD	2.300	59,200		0	59,200
SWANK, JUSTIN DOUGLAS	000008	000050	000006	45	SPRUCE RIDGE DR	2.920	92,400		247,000	339,400
SWANSON, SCOTT MACGREGOR HAVEN	000002	000012	000000	154	BURPEE RD	29.900	55,959	cu	400	56,359
SWEENEY CLARK, MARTHA GAILE	000001	000018	00000A		OLD MARLBOROUGH RD	8.380	76,600		0	76,600
SWITZER, MARGARET	000006	000011	00000A	36	McFARLAND LN	12.000	200,312	cu	243,700	444,012

Property List

Owner	Map	Lot	Sub	Location	Address	Acres	Land	C U	Buildings	Total
SYKENY, MICHAEL P	000004	000078	00000A	4	MOSSEY LN	5.000	81,700		215,100	296,800
SZYDLO, SUSAN	000008	000006	000000	64	LOWER JAFFREY RD	2.500	75,000		142,900	217,900
TAKACS, JULIANNA ILONA	000021	000003	000000	20	BOULDER DR	2.910	87,500		173,000	260,500
TANNER, MONIQUE LIVING TRUST	000017	000024	000000	1269	MAIN ST	0.660	89,900		208,500	298,400
TARASEVICH, DMITRY S	000008	000037	00000I	67	GREENWOOD RD	4.010	113,800		489,200	603,000
TAVOLACCI, PETER	000004	000042	000000	227	GOLDMINE RD	5.000	104,900		371,400	476,300
TETREAULT, PATRICK K	000004	000072	00000B	221	VALLEY RD	3.290	92,900		271,400	364,300
THALIA LLC	000006	000059	000000	27	STONLEA LN	19.680	193,896	cu	2,102,800	2,296,696
THALIA LLC	000006	000059	00000B		MAIN ST	11.520	3,984	cu	0	3,984
THALIA LLC	000013	000002	000000		MAIN ST	0.068	186,800		2,600	189,400
THE 2012 DUBLIN TRUST	000006	000059	00000F	18	STONLEA LN	8.320	148,300		809,800	958,100
THE 2012 DUBLIN TRUST	000006	000059	00000G		MERYMAN RD	3.500	59,600		0	59,600
THE 2012 DUBLIN TRUST	000014	000013	000000	3	MERYMAN RD	1.500	148,400		269,200	417,600
THE SCHLOSSER-MEYER FAM REV TR OF 2017	000007	000022	00000A	137	MONUMENT RD	3.710	84,500		256,100	340,600
THOMAS, PETER S	000003	000026	00000A	74	CRAIG RD	11.300	85,798	cu	292,500	378,298
THOMASHOW FAMILY 2021 REVOCABLE TRUST	000003	000061	00000C	369	WINDMILL HILL RD	5.000	86,300		167,800	254,100
THOMPSON, JAMES M	000007	000046	00000I	20	EAST HARRISVILLE RD	3.000	87,900		212,000	299,900
THORON, GRENVILLE C	000007	000042	000000	55	EAST HARRISVILLE RD	22.000	90,441	cu	138,800	229,241
THORON, GRENVILLE C	000019	000004	00000A		MONUMENT RD	1.460	2,100		0	2,100
THORON, GRENVILLE C	000019	000007	000000		MONUMENT RD	6.000	66,400		0	66,400
TIBBETTS, PETER H	000001	000009	000000	301	OLD MARLBOROUGH RD	8.000	124,761	cu	234,700	359,461
TIMBER HOME PROPERTIES LLC	000004	000053	00000D	40	HIGH RIDGE RD	4.000	62,100		168,400	230,500
TIMBER HOME PROPERTIES LLC	000008	000039	000000	253	BRUSH BROOK RD	1.500	90,100		120,200	210,300
TOMLINSON, NORMAN K	000008	000034	00000E	61	RICHARDSON RD	9.020	157,400		378,100	535,500
TOWERY, ANNE E	000005	000058	000000		CHARCOAL RD	19.500	949	cu	0	949
TOWNSEND, COLEMAN	000006	000014	000000	129	LONE TREE RD	36.000	275,755	cu	578,500	854,255
TRILLIUM PINES LLC	000007	000047	00000A	126	EAST HARRISVILLE RD	20.000	76,712	cu	86,200	162,912
TULLER, PAUL E REV TRUST	000007	000013	00000A	87	PIERCE RD	9.827	113,100		435,000	548,100

Property List

Owner	Map	Lot	Sub	Location	Address	Acres	Land	C U	Buildings	Total
TURVILLE, MARY JO CARROLL	000005	000062	000000	210	CHARCOAL RD	6.750	130,100		324,200	454,300
TUTTLE, PETER G	000003	000063	00000A	297	WINDMILL HILL RD	11.100	149,495	cu	227,800	377,295
TWITCHELL FAMILY REVOCABLE TRUST	000004	000078	00000B	18	MOSSEY LN	2.000	77,700		195,100	272,800
US CELLULAR	000006	000040	0000T1	156	BEECH HILL RD		0		325,000	325,000
US GOVERNMENT	000008	000041	000000		BRUSH BROOK RD	227.000	342,700		0	342,700
UTLEY III, FREDERICK B	000006	000050	000000	124	OLD HARRISVILLE RD	65.000	215,008	cu	562,000	777,008
UTLEY III, FREDERICK B	000014	000011	000000		MAIN ST	0.040	184,200		6,900	191,100
UTLEY III, FREDERICK B	000006	000048	000000	90	OLD HARRISVILLE RD	1.300	87,800		153,600	241,400
VAN CURLER LLC	000006	000046	00000A	26	SPUR DR	11.500	193,270	cu	281,100	474,370
VAN ETTEN, DAVID A	000005	000064	00000A	156	CHARCOAL RD	4.200	78,231	cu	195,900	274,131
VAN HORN, STEVEN	000007	000067	000000	127	COBB MEADOW RD	2.040	86,400		96,300	182,700
VANDEBILT, CHRISTA E	000003	000053	00000A	208	LOWER JAFFREY RD	5.753	83,600		263,000	346,600
VANDEBILT, CHRISTA E.	000003	000053	00000C		LOWER JAFFREY RD	17.408	1,385	cu	0	1,385
VANNI, ARIANAH	000008	000030	00000A	61	COBB MEADOW RD	3.700	93,600		162,100	255,700
VERDUIN, VINCENT B	000021	000033	000000	95	BOULDER DR	2.970	91,500		203,100	294,600
VIGNEAULT, CLAIRE	000005	000047	00000A	469	MAIN ST	6.570	133,200		138,400	271,600
VILES, DOUGLAS	000007	000033	000000	28	BOND CORNER RD	2.000	77,300		152,700	230,000
VOGEL, ALEXANDER A.	000012	000001	000000	19	MAURAN LN	3.700	92,900		571,400	664,300
VON STADE, BABELLE	000012	000006	000000		LAKE RD	0.100	115,100		0	115,100
VON STADE, BABELLE JEAN	000012	000005	000000	343	LAKE RD	6.800	259,100		303,000	562,100
VON STADE, CHRISTOPHER R	000012	000004	000000		LAKE RD	4.100	102,700		900	103,600
VON STADE, CHRISTOPHER R	000012	000007	000000		LAKE RD	0.110	216,800		3,400	220,200
WACHTER HAFNER FAMILY TRUST	000010	000024	000000	36	LONE TREE RD	8.840	227,100		342,400	569,500
WA-KLO INC	000003	000021	000000	435	PAGE RD	57.000	774,122	cu	736,900	1,511,022
WALDROP, SUSAN J PRSNL TRUST	000011	000002	000000	86	LAKE RD	0.360	313,100		121,200	434,300
WALKER, DAVID H	000008	000027	00000B	26	WALKER RD	25.987	94,429	cu	348,600	443,029
WALKER, ELIZABETH A.	000004	000068	000000	197	VALLEY RD	4.200	85,200		58,100	143,300
WALKER, ELIZABETH A.	000004	000068	00000A	205	VALLEY RD	0.250	73,200		121,400	194,600

Property List

Owner	Map	Lot	Sub	Location	Address	Acres	Land	CU	Buildings	Total
WALKER, JAMES M.	000004	000069	000000	204	VALLEY RD	21.595	91,546	cu	162,500	254,046
WALKER, THEODORE M	000004	000070	000000	222	VALLEY RD	3.858	89,100		150,200	239,300
WALLIS, SUSAN BATES	000017	000014	000000	1213	MAIN ST	1.000	77,200		168,200	245,400
WALSH, KIERON	000004	000039	00000B	149	GOLDMINE RD	5.190	90,900		166,600	257,500
WARDLAW, PAUL L. AND WARDLAW, KATHRYN K.	000002	000005	000000	172	LEARNED RD	272.700	251,450	cu	654,700	906,150
WARREN FAMILY REVOCABLE TRUST	000005	000059	000000		CHARCOAL RD	1.300	67	cu	0	67
WARREN FAMILY REVOCABLE TRUST	000005	000060	000000	91	CHARCOAL RD	13.000	122,013	cu	255,900	377,913
WEBBER, CARL	000004	000033	000000	104	GOLDMINE RD	7.000	92,700		25,400	118,100
WEBBER, MATTHEW J	000003	000022	00000A	388	PAGE RD	26.430	105,424	cu	308,800	414,224
WEIDNER, WILLIAM & ROSEMARY REVOC TRUST	000007	000054	00000A	65	GERRY RD	10.000	67,496	cu	287,000	354,496
WEIDNER, WILLIAM & ROSEMARY REVOC TRUST	000007	000055	000000	55	GERRY RD	4.100	207	cu	0	207
WENDY FRAZIER	000003	000062	00000B		WINDMILL HILL RD	11.100	2,369	cu	0	2,369
WERDEN, LOUISE PRESTON	000003	000070	000000		WINDMILL HILL RD	1.200	5,900		0	5,900
WESCOTT, WILLIAM & KATHERINE LIVING TR	000003	000045	000000	18	KORPI RD	4.000	94,100		200,900	295,000
WESTMORELAND, DONNA K	000007	000062	000000	107	COBB MEADOW RD	1.270	94,500		124,400	218,900
WHITE JOHN W	000015	000019	000000	51	OLD COMMON RD	1.000	95,900		160,500	256,400
WHITE REVOCABLE TRUST, WENDY P	000015	000022	000000	10	FROTHINGHAM RD	0.750	85,600		113,200	198,800
WHITNEY DRIVE LLC	000003	000061	000000	50	WHITNEY DR	15.000	182,117	cu	382,900	565,017
WHITNEY DRIVE LLC	000003	000061	00000F	3	WHITNEY DR	3.500	80,500		188,500	269,000
WHITNEY, DAVID K	000004	000015	000000		MAIN ST	24.600	22,701	cu	29,100	51,801
WHITNEY, MARSHA W	000003	000033	000000	75	CRAIG RD	24.000	90,261	cu	314,200	404,461
WHITNEY, MARSHA W	000003	000036	000000		CRAIG RD	0.500	5,600		0	5,600
WHITNEY, MARSHA W	000003	000037	000000		CRAIG RD	0.500	2,800		0	2,800
WHONE, LESLIE L	000003	000042	000000	64	FROST POND RD	1.000	194,000		111,600	305,600
WILCOX, CLAYTON C	000020	000034	000000	70	EAST SHORE RD	0.380	49,100		48,300	97,400
WILDER, DWAYNE D	000003	000014	00000B	469	UPPER JAFFREY RD	2.400	87,000		112,600	199,600
WILDWOOD REAL ESTATE TRUST	000005	000002	000000		MAIN ST	64.000	5,159	cu	0	5,159
WILLARD JR, RICHARD C	000007	000049	000000	1401	MAIN ST	4.000	105,300		107,900	213,200

Property List

Owner	Map	Lot	Sub	Location	Address	Acres	Land	C U	Buildings	Total
WILLARD, MARK	000004	000026	000000	13	GOLDMINE RD	4.500	90,000		117,600	207,600
WILLARD, RICHARD C.	000007	000049	00000A	1403	MAIN ST	4.000	85,800		169,800	255,600
WILSON, KATHERINE K	000016	000041	000000	1157	MAIN ST	3.750	117,400		385,200	502,600
WILSON, KEVIN N	000020	000014	000000	87	EAST SHORE RD	0.510	129,000		44,300	173,300
WINDMILL REALTY TRUST	000003	000061	00000A	385	WINDMILL HILL RD	5.000	81,800		128,500	210,300
WING, AMY	000004	000067	00000F	174	VALLEY RD	4.163	80,400		170,300	250,700
WIREIN, RAINO E & MARY K REVOCABLE TRUST	000003	000032	00000H	34	FORBUSH RD	2.540	91,800		302,900	394,700
WITZKE, RONALD P	000005	000008	000000	497	OLD CHESHAM RD	2.000	82,100		159,000	241,100
WOLF, KATHRYN M	000008	000037	00000N	112	GREENWOOD RD	44.820	117,372	cu	331,300	448,672
WOLPE, DAVID	000015	000021	000000	20	FROTHINGHAM RD	2.000	116,900		397,000	513,900
WOOD, DANA C REVOCABLE TRUST	000017	000016	000000	33	MONUMENT RD	1.240	93,700		124,200	217,900
WOOD, JOHN S	000008	000037	00000P	64	GREENWOOD RD	5.010	109,500		404,000	513,500
WOODS JR, KENNETH F	000017	000005	00000A	1248	MAIN ST	1.500	102,200		223,200	325,400
WOODS, KENNETH F.	000001	000017	000000	617	OLD MARLBOROUGH RD	20.680	156,861	cu	375,700	532,561
WOODWARD, FREDERICK TRUST	000018	000005	000000	33	OLD COUNTY RD	1.600	82,100		118,400	200,500
WOODWARD, GARY E & DAVID	000007	000060	000000	89	COBB MEADOW RD	1.750	81,700		51,800	133,500
WORCESTER, DELORES M.	000006	000062	000000	683	MAIN ST	4.500	90,000		197,300	287,300
WORCESTER, MATTHEW M	000021	000007	000000	294	BOULDER DR	4.870	94,700		197,600	292,300
WRIGHT, DONALD	000004	000035	000000	127	GOLDMINE RD	4.500	94,800		48,200	143,000
WRIGHT, GEORGIA B	000003	000062	00000C		WINDMILL HILL RD	30.350	1,806	cu	0	1,806
WROBEL, JACEK	000004	000001	000000	523	LOWER JAFFREY RD	12.286	135,484	cu	358,400	493,884
YANKEE PUBLISHING INC	000007	000075	000000		MONUMENT RD	50.000	2,165	cu	0	2,165
YANKEE PUBLISHING INC	000016	000032	000000	917	DUBLIN RD	0.429	5,400		0	5,400
YANKEE PUBLISHING INC	000016	000033	000000		DUBLIN RD	0.600	5,700		0	5,700
YANKEE PUBLISHING INC	000016	000035	000000	1121	MAIN ST	1.200	128,800		885,100	1,013,900
YANKEE PUBLISHING INC	000017	000012	00000A		MAIN ST	3.800	159	cu	0	159
YANKEE PUBLISHING INC	000017	000015	00000A	1235	MAIN ST	21.800	63,949	cu	208,500	272,449
YATES, ROBERT SCOTT	000021	000042	000000	198	BOULDER DR	2.820	87,300		252,900	340,200

Property List

Owner	Map	Lot	Sub	Location	Address	Acres	Land	C U	Buildings	Total
YIYI ASSOCIATES LLC	000006	000055	00000A	225	OLD HARRISVILLE RD	12.000	184,700		963,300	1,148,000
YOE, WILLIAM E & JANICE E REVOCABLE TR	000011	000005	000000	64	LAKE RD	2.210	336,600		41,200	377,800
YOE, WILLIAM E & JANICE E REVOCABLE TR	000021	000005	000000		GRANITE CIRCLE	2.480	61,900		0	61,900
YOE, WILLIAM E & JANICE E REVOCABLE TR	000021	000006	000000	42	GRANITE CIRCLE	2.330	95,300		209,400	304,700
YOUNG, JANE F	000014	000002	000000	882	MAIN ST	0.060	174,200		5,600	179,800
ZANELLA, STEVEN	000007	000056	000000	1471	MAIN ST	3.800	76,700		130,500	207,200

TOWN OF DUBLIN DIRECTORY

FIRE EMERGENCY

911

Fire Department Business Office 603-563-8137

POLICE EMERGENCY

911

Police Business Office 603-563-8411 **Cheshire County Dispatch** 603-355-2000

Select Board

Telephone 603-563-8544/FAX 603-563-9221

Town Administrator's Office Hours

Monday-Thursday: 9:00a.m.- 4:00p.m.

Town Clerk/Tax Collector

Telephone 603-563-8859

Please check the Town's Website for Current Hours

<https://www.townofdublin.org>

Library

Telephone 603-563-8658/FAX 603-563-8751

Monday 10:00a.m.-5:00p.m.

Tuesday 3:00p.m.-5:00p.m.

Wednesday 9:00a.m.-5:00p.m.

Thursday 3:00p.m.-5:00p.m.

Saturday 9:00a.m.-1:00p.m.

Code Enforcement/Health Officer

Telephone 603-547-0437

Office Hours

Tuesday 9:00a.m. – 11:00a.m. or by Appointment

Archives

Telephone 603-563-8545

Tuesday 9:00a.m. – Noon or by Appointment

Highway

Town Barn 603-563-8470

Roger Trempe, Road Agent 603-398-8546

Transfer Station

Telephone 603-563-8557

Wednesday & Saturday 8:00a.m. - 5:00p.m.

Sunday 8:00a.m. - 4:00p.m.

